

UNOFFICIAL COPY

WARRANTY DEED

THE GRANTOR, 4201 S. MICHIGAN
DEVELOPMENT CORPORATION,

of the City of Chicago,
County of Cook and State of Illinois,
for and in consideration of TEN
(\$10.00) DOLLARS, and other good and
valuable consideration in hand paid,
CONVEYS and WARRANTS to JAMES BARKSDALE,
5910 s. King Dr., 3-N, Chicago, IL 60639

the following described Real Estate
situated in the County of Cook in the State
of Illinois, to wit:


See Exhibit A attached hereto

Subject to: Covenants, conditions and restrictions of record;
public and utility easements; existing leases and tenancies;
special governmental taxes or assessment for improvements not yet
completed; unconfirmed special governmental taxes or assessments;
general real estate taxes for the year 2005 and subsequent years.

hereby releasing and waiving all rights under and by virtue of
the Homestead Exemption Laws of the State of Illinois,




Doc#: 0610926208 Fee: \$28.00
Eugene "Gene" Moore RHSP Fee: \$10.00
Cook County Recorder of Deeds
Date: 04/19/2008 02:24 PM Pg: 1 of 3



0000022510


REAL ESTATE TRANSFER TAX
0028000
FP 103021

P.A.T.N.



0000022510

REAL ESTATE TRANSFER TAX
0014000
FP 103025



0000010033

REAL ESTATE TRANSFER TAX
0210000
FP 103026

3

UNOFFICIAL COPY

EXHIBIT A

PARCEL 1:

Unit 107-1E in The Vasari on Michigan Avenue Condominium as delineated and defined on the Plat of Survey of the following described parcel of real estate:

Lots 23 and 24, (except that part thereof taken for widening Michigan Avenue) in Block 12 in Pryor and Hopkin's Subdivision of the West ½ of the Northwest ¼ of Section 3, Township 38 North, Range 14, lying East of the Third Principal Meridian in Cook County, Illinois, which survey is attached as Exhibit D to the Declaration of Condominium recorded November 10, 2005 as Document # 0531403030 together with its undivided percentage interest in the common elements.

PARCEL 2:

The exclusive right to the use of parking space 10, a Limited common element, as delineated on the survey Attached to the declaration aforesaid recorded as Document 0531403030.

Pin #20-03-120-001-0000

GRANTOR ALSO HEREBY GRANTS TO THE GRANTEE ITS SUCCESSORS AND ASSIGNS, AS RIGHTS AND EASEMENTS APPURTENANT TO THE ABOVE DESCRIBED REAL ESTATE, THE RIGHTS AND EASEMENTS FOR THE BENEFIT OF SAID PROPERTY SET FORTH IN THE DECLARATION, AFORESAID, AND GRANTOR.

RESERVES TO ITSELF, ITS SUCCESSORS AND ASSIGNS, THE RIGHTS AND EASEMENTS SET FORTH IN SAID DECLARATION FOR THE BENEFIT OF THE REMAINING PROPERTY DESCRIBED THEREIN.

THIS DEED IS SUBJECT TO ALL RIGHTS, EASEMENTS, COVENANTS, CONDITIONS, RESTRICTIONS, AND RESERVATIONS CONTAINED IN SAID DECLARATION THE SAME AS THOUGH THE PROVISIONS OF SAID DECLARATION WERE RECITED AND STIPULATED AT LENGTH HEREIN.

PURSUANT TO 765 ILCS 5/35d, NOTICE IS HEREBY GIVEN GRANTEE THAT THE PERMANENT INDEX NUMBER(S) CONTAINED IN THIS CONVEYANCE DO(ES) NOT SPECIFICALLY REPRESENT THE LEGAL DESCRIPTION OF THE PROPERTY. NOTICE IS FURTHER GIVEN THAT A DECLARATION OF CONDOMINIUM HAS BEEN RECORDED WITH THE RECORDER OF DEEDS OF COOK COUNTY, ILLINOIS, ON NOVEMBER 10, 2005, AS DOCUMENT NUMBER 0531403030 WHICH WILL RESULT THE ISSUANCE OF A PERMANENT INDEX NUMBER FOR THE PROPERTY DESCRIBED HEREIN.