

UNOFFICIAL COPY



Chicago Title Insurance Company

QUIT CLAIM DEED IN TRUST



Doc#: 0611108001 Fee: \$34.00  
Eugene "Gene" Moore RHSP Fee: \$10.00  
Cook County Recorder of Deeds  
Date: 04/21/2006 09:42 AM Pg: 1 of 6

THIS INDENTURE WITNESSETH, That the grantors, Joseph W. Ebster and Theresa Ebster of the County of Cook and State of Illinois for and in consideration of TEN & 00/100 DOLLARS, and other good and valuable consideration in hand paid, CONVEY and QUIT CLAIM unto Joseph Ebster and Theresa Ebster, as Trustees of the Joseph Ebster and Theresa Ebster Joint Tenancy Trust dated January 11, 2005, whose address is 1430 S. Federal, Chicago, Illinois 60605, the following described Real Estate in the County of Cook and State of Illinois, to wit:

*See Exhibit "A" attached hereto.*

**SUBJECT TO:** covenants, conditions and restrictions of record, and general taxes for the year 2005 and subsequent years including taxes which may accrue by reason of new or additional improvements during the year 2005.

PERMANENT TAX NUMBER: 17-21-211-040-0000

VOLUME NUMBER: 511

Address(es) of Real Estate: 1430 S. Federal Chicago, Illinois 60605

TO HAVE AND TO HOLD the said premises with the appurtenances upon the trusts and for the uses and purposes herein and in said trust agreement set forth.

# UNOFFICIAL COPY


Full power and authority is hereby granted to said trustee to improve, manage, protect and subdivide said premises or any part thereof, to dedicate parks, streets, highways or alleys and to vacate any subdivision or part thereof, and to resubdivide said property as often as desired, to contract to sell, to grant options to purchase, to sell on any terms, to convey either with or without consideration, to convey said premises or any part thereof to a successor or successors in trust and to grant to such successor or successors in trust all of the title, estate, powers and authorities vested in said trustee, to donate, to dedicate, to mortgage, pledge or otherwise encumber said property, or any part thereof, to lease said property, or any part thereof, from time to time in possession or reversion, by leases to commence in praesenti or futuro, and upon any terms and for any period or periods of time, not exceeding in the case of any single demise the term of 198 years, and to renew or extend leases upon any terms and for any period or periods of time and to amend, change or modify leases and the terms and provisions thereof at any time or times hereafter, to contract to make leases and to grant options to lease and options to renew leases and options to purchase the whole or any part of the reversion and to contract respecting the manner of fixing the amount of present or future rentals, to partition or to exchange said property, or any part thereof, for other real or personal property, to grant easements or charges of any kind, to release, convey or assign any right, title or interest in or about or easement appurtenant to said premises or any part thereof, and to deal with said property and every part thereof in all other ways and for such other considerations as it would be lawful for any person owning the same to deal with the same, whether similar to or different from the ways above specified, at any time or times hereafter.

In no case shall any party dealing with said trustee in relation to said premises, or to whom said premises or any part thereof shall be conveyed, contracted to be sold, leased or mortgaged by said trustee, be obliged to see to the application of any purchase money, rent, money borrowed or advanced on said premises, or be obliged to see that the terms of this trust have been complied with, or be obliged to inquire into the necessity or expediency of any act of said trustee, or be obliged or privileged to inquire into any of the terms of said trust agreement; and every deed, trust deed, mortgage, lease or other instrument executed by said trustee in relation to said real estate shall be conclusive evidence in favor of every person relying upon or claiming under any such conveyance, lease or other instrument, (a) that at the time of the delivery thereof the trust created by this indenture and by said trust agreement was in full force and effect, (b) that such conveyance or other instrument was executed in accordance with the trusts, conditions and limitations contained in this indenture and in said trust agreement or in some amendment thereof and binding upon all beneficiaries thereunder, (c) that said trustee was duly authorized and empowered to execute and deliver every such deed, trust deed, lease, mortgage or other instrument and (d) if the conveyance is made to a successor or successors in trust, that such successor or successors in trust have been properly appointed and are fully vested with all the title, estate, rights, powers, authorities, duties and obligations of its, his or their predecessor in trust.


The interest of each and every beneficiary hereunder and of all persons claiming under them or any of them shall be only in the earnings, avails and proceeds arising from the sale or other disposition of said real estate, and such interest is hereby declared to be personal property, and no beneficiary hereunder shall have any title or interest, legal or equitable, in or to said real estate as such, but only an interest in the earnings, avails and proceeds thereof as aforesaid.

And the said grantor(s) hereby expressly waive(s) and release any and all right or benefit under and by virtue of any and all statutes of the State of Illinois, providing for the exemption of homesteads from sale on execution or otherwise.

In Witness Whereof, the grantor(s) aforesaid have hereunto set their hand(s) and seal(s) this 3/5<sup>th</sup> day of March, 2006.

 (SEAL) \_\_\_\_\_ (SEAL)

Joseph W. Ebster

 (SEAL) \_\_\_\_\_ (SEAL)


Theresa Ebster

**UNOFFICIAL COPY**

State of Illinois County of Cook

I, Gerilyn R. Miller, a Notary Public in and for said County, in the State aforesaid, do hereby certify that Joseph W. Ebster and Theresa Ebster personally known to me to be the same persons whose names are subscribed to the foregoing instrument, appeared before me this day in person, and acknowledged that they signed, sealed and delivered the said instrument as their free and voluntary act, for the uses and purposes therein set forth, including the release and waiver of the right of homestead.

Given under my hand and notarial seal, this 31st day of March, 2006.



Gerilyn R. Miller (Notary Public)

EXEMPT UNDER PROVISIONS OF PARAGRAPH  
E SECTION 31 - 45,

REAL ESTATE TRANSFER TAX LAW

DATE: 3-31-06

Charles M. Zarzecki  
Signature of Buyer, Seller or Representative

**Prepared By:** Charles M. Zarzecki  
Sosin Lawler & Arnold, Ltd.  
11800 S. 75th Avenue, Suite 300  
Palos Heights, Illinois 60463

**Mail To:**

Charles M. Zarzecki  
Sosin Lawler & Arnold, Ltd.  
11800 S. 75th Avenue, Suite 300  
Palos Heights, Illinois 60463

**Name & Address of Taxpayer:**

Joseph Ebster  
1430 S. Federal  
Chicago, Illinois 60605

## UNOFFICIAL COPY

## EXHIBIT "A"

## LEGAL DESCRIPTION

PARCEL 1: THAT PART OF BLOCK 7 IN DEARBORN PARK UNIT 2, BEING A RESUBDIVISION OF SUNDRY LOTS AND VACATED STREETS AND ALLEYS IN PART OF THE NORTHEAST 1/4 OF SECTION 21, TOWNSHIP 39 NORTH, RANGE 14, EAST OF THE THIRD PRINCIPAL MERIDIAN, DESCRIBED AS FOLLOWS: COMMENCING AT A POINT ON THE WEST LINE OF SAID BLOCK, 71.66 FEET NORTH OF THE SOUTHWEST CORNER THEREOF; THENCE SOUTH 90 DEGREES, 00 MINUTES, 00 SECONDS EAST PERPENDICULAR THERETO FOR A DISTANCE OF 189.83 FEET TO THE EAST LINE OF SAID BLOCK; THENCE NORTH 00 DEGREES, 08 MINUTES, 18 SECONDS EAST ALONG SAID EAST LINE 14.50 FEET; THENCE NORTH 90 DEGREES, 00 MINUTES, 00 SECONDS WEST 57.20 FEET; THENCE NORTH 45 DEGREES, 00 MINUTES, 00 SECONDS WEST 7.07 FEET; THENCE NORTH 00 DEGREES, 00 MINUTES, 00 SECONDS EAST 124.97 FEET; THENCE NORTH 34 DEGREES, 37 MINUTES, 01 SECONDS WEST 28.16 FEET; THENCE NORTH 00 DEGREES, 00 MINUTES, 00 SECONDS EAST 39.31 FEET; THENCE NORTH 45 DEGREES, 00 MINUTES, 00 SECONDS EAST 20.68 FEET; THENCE NORTH 90 DEGREES, 00 MINUTES, 00 SECONDS EAST 64.08 FEET TO THE EAST LINE OF BLOCK 7 AFORESAID; THENCE NORTH 00 DEGREES, 08 MINUTES, 18 SECONDS EAST 27.76 FEET TO THE POINT OF BEGINNING; THENCE NORTH 90 DEGREES, 00 MINUTES, 00 SECONDS WEST 63.51 FEET; THENCE NORTH 45 DEGREES, 00 MINUTES, 00 SECONDS WEST 21.57 FEET; THENCE NORTH 00 DEGREES, 00 MINUTES, 00 SECONDS EAST 37.22 FEET; THENCE NORTH 33 DEGREES, 10 MINUTES, 17 SECONDS EAST 25.59 FEET; THENCE NORTH 00 DEGREES, 00 MINUTES, 00 SECONDS EAST 37.12 FEET; THENCE NORTH 45 DEGREES, 00 MINUTES, 00 SECONDS EAST 14.14 FEET; THENCE NORTH 90 DEGREES, 00 MINUTES, 00 SECONDS EAST 55.05 FEET TO THE EAST LINE OF BLOCK 7 AFORESAID; THENCE SOUTH 00 DEGREES, 08 MINUTES, 18 SECONDS WEST ALONG SAID EAST LINE 121.02 FEET TO THE POINT OF BEGINNING (EXCEPT FROM THE ABOVE DESCRIBED PROPERTY TAKEN AS A TRACT THAT PART THEREOF LYING SOUTH OF A LINE DESCRIBED AS FOLLOWS: BEGINNING AT A POINT ON THE EAST LINE OF SAID TRACT 91.64 FEET NORTH OF THE SOUTHEAST CORNER THEREOF; THENCE NORTH 89 DEGREES, 51 MINUTES, 42 SECONDS WEST 64.99 FEET TO THE WEST LINE OF SAID TRACT), IN COOK COUNTY, ILLINOIS.

PARCEL 2: EASEMENT FOR INGRESS AND EGRESS AND PUBLIC UTILITIES INCLUDING SEWER, WATER, GAS AND DRAINAGE: THAT PART OF BLOCK 7 IN DEARBORN PARK UNIT 2, BEING A RESUBDIVISION OF SUNDRY LOTS AND VACATED STREETS AND ALLEYS IN PART OF THE NORTHEAST 1/4 OF SECTION 21, TOWNSHIP 39 NORTH, RANGE 14, EAST OF THE THIRD PRINCIPAL MERIDIAN, DESCRIBED AS FOLLOWS: BEGINNING AT A POINT ON THE WEST LINE OF SAID BLOCK 71.66 FEET NORTH OF THE SOUTHWEST CORNER THEREOF; THENCE SOUTH 90 DEGREES, 00 MINUTES, 00 SECONDS EAST PERPENDICULAR THERETO FOR A DISTANCE OF 189.83 FEET TO THE EAST LINE OF SAID BLOCK; THENCE NORTH 00 DEGREES, 08 MINUTES, 18 SECONDS EAST ALONG SAID EAST LINE 14.50 FEET; THENCE NORTH 90 DEGREES, 00 MINUTES, 00 SECONDS WEST 57.20 FEET; THENCE NORTH 45 DEGREES, 00 MINUTES, 00 SECONDS WEST 7.07 FEET; THENCE NORTH 00 DEGREES, 00 MINUTES, 00 SECONDS EAST 124.97 FEET; THENCE NORTH 34 DEGREES, 37 MINUTES, 01 SECONDS WEST 28.16 FEET; THENCE NORTH 00 DEGREES, 00 MINUTES, 00 SECONDS EAST 39.31 FEET; THENCE NORTH 45 DEGREES, 00 MINUTES, 00 SECONDS EAST 20.68 FEET; THENCE NORTH 90 DEGREES, 00 MINUTES, 00 SECONDS EAST 64.08 FEET TO THE EAST LINE OF BLOCK 7 AFORESAID; THENCE NORTH 00 DEGREES, 08 MINUTES, 18 SECONDS EAST 27.76 FEET; THENCE NORTH 90 DEGREES, 00 MINUTES, 00 SECONDS WEST 63.51 FEET; THENCE NORTH 45 DEGREES, 00 MINUTES, 00 SECONDS WEST 21.57 FEET; THENCE NORTH 00 DEGREES, 00 MINUTES, 00 SECONDS EAST 37.22 FEET; THENCE NORTH 33 DEGREES, 10 MINUTES, 17 SECONDS EAST 25.59 FEET; THENCE NORTH 00 DEGREES, 00 MINUTES, 00 SECONDS EAST 37.12 FEET; THENCE NORTH 45 DEGREES, 00 MINUTES, 00 SECONDS EAST 14.14 FEET; THENCE NORTH 90 DEGREES, 00 MINUTES, 00 SECONDS EAST 55.06 FEET TO THE EAST LINE OF BLOCK 7 AFORESAID; THENCE NORTH 00 DEGREES, 08 MINUTES, 18 SECONDS EAST ALONG SAID EAST LINE 14.0 FEET TO A LINE DRAWN PERPENDICULAR TO THE WEST LINE THEREOF THROUGH A POINT THEREIN 456.25 FEET NORTH OF THE SOUTHWEST CORNER THEREOF; THENCE NORTH 90 DEGREES, 00 MINUTES, 00 SECONDS WEST ALONG SAID PERPENDICULAR LINE 190.76 FEET TO SAID POINT ON THE WEST LINE THEREOF 456.25 FEET NORTH OF THE SOUTHWEST CORNER; THENCE SOUTH 00 DEGREES, 00 MINUTES, 00 SECONDS WEST ALONG SAID WEST LINE 14.0 FEET; THENCE NORTH 90 DEGREES, 00 MINUTES, 00 SECONDS EAST 55.67 FEET; THENCE SOUTH 45 DEGREES, 00 MINUTES, 00 SECONDS EAST 14.14 FEET; THENCE SOUTH 00 DEGREES, 00 MINUTES, 00 SECONDS WEST 43.24 FEET; THENCE SOUTH 54 DEGREES, 02 MINUTES, 19 SECONDS EAST 24.71 FEET; THENCE SOUTH 00

# UNOFFICIAL COPY

DEGREES, 00 MINUTES, 00 SECONDS WEST 32.00 FEET; THENCE SOUTH 45 DEGREES, 00 MINUTES, 00 SECONDS WEST 32.88 FEET; THENCE NORTH 90 DEGREES, 00 MINUTES, 00 SECONDS WEST 62.42 FEET TO A POINT IN THE WEST LINE OF BLOCK 7 AFORESAID 319.24 FEET NORTH OF THE SOUTHWEST CORNER THEREOF; THENCE SOUTH 00 DEGREES, 00 MINUTES, 00 SECONDS WEST ALONG SAID WEST LINE 24.0 FEET; THENCE NORTH 90 DEGREES, 00 MINUTES, 00 SECONDS EAST 62.43 FEET; THENCE SOUTH 45 DEGREES, 00 MINUTES, 00 SECONDS EAST 32.87 FEET; THENCE SOUTH 00 DEGREES, 00 MINUTES, 00 SECONDS WEST 32.56 FEET; THENCE SOUTH 45 DEGREES, 13 MINUTES, 03 SECONDS WEST 30.99 FEET; THENCE SOUTH 00 DEGREES, 00 MINUTES, 00 SECONDS WEST 126.44 FEET; THENCE SOUTH 45 DEGREES, 00 MINUTES, 00 SECONDS WEST 7.07 FEET; THENCE NORTH 90 DEGREES, 00 MINUTES, 00 SECONDS WEST 58.67 FEET TO A POINT IN THE WEST LINE OF BLOCK 7 AFORESAID, 86.167 FEET NORTH OF THE SOUTHWEST CORNER THEREOF; THENCE SOUTH 00 DEGREES, 00 MINUTES, 00 SECONDS WEST ALONG SAID WEST LINE 14.50 FEET TO THE POINT OF BEGINNING, IN COOK COUNTY, ILLINOIS

Property of Cook County Clerk's Office

# UNOFFICIAL COPY

## STATEMENT BY GRANTOR AND GRANTEE

The grantor, or his agent, affirms that, to the best of his knowledge, the name of the grantee shown on the deed or assignment of beneficial interest in a land trust is either a natural person, an Illinois corporation or foreign corporation authorized to do business or acquire and hold title to real estate in Illinois, a partnership authorized to do business or acquire and hold title to real estate in Illinois, or other entity recognized as a person and authorized to do business or acquire title to real estate under the laws of the State of Illinois.

DATED March 31, 2006

Signature: Charles M. Jozzy  
Grantor or Agent

SUBSCRIBED AND SWORN TO before  
me this 31st day of March, 2006.

Gerilyn R. Miller  
Notary Public



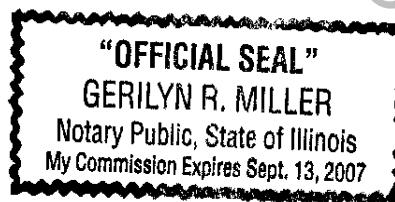
The grantee or his agent affirms and verifies that the name of the grantee shown on the deed or assignment of beneficial interest in a land trust is either a natural person, an Illinois corporation or foreign corporation authorized to do business or acquire and hold title to real estate in Illinois, a partnership authorized to do business or acquire and hold title to real estate in Illinois, or other entity recognized as a person and authorized to do business or acquire and hold title to real estate under the laws of the State of Illinois.

DATED March 31, 2006

Signature: Charles M. Jozzy  
Grantee or Agent

SUBSCRIBED AND SWORN TO before  
me this 31st day of March, 2006.

Gerilyn R. Miller  
Notary Public



NOTE: Any person who knowingly submits a false statement concerning the identity of a grantee shall be guilty of a Class C misdemeanor for the first offense and of a Class A misdemeanor for subsequent offenses.

(Attach to deed or ABI to be recorded in Cook County, Illinois, if exempt under the provisions of Section 4 of the Illinois Real Estate Transfer Tax Act.)