

UNOFFICIAL COPY



Doc#: 0611545091 Fee: \$26.50
Eugene "Gene" Moore RHSP Fee: \$10.00
Cook County Recorder of Deeds
Date: 04/25/2006 01:20 PM Pg: 1 of 2

RECORD AND RETURN TO:
KEY BANK
BOX 16430
BOISE, ID 83715



RELEASE OF MORTGAGE


KNOW ALL MEN BY THESE PRESENTS

That **KEY BANK NA** corporation organized under the laws of the State of New York, having its office and principal place of business at 65 South Pearl Street, Albany, New York, does hereby certify that a certain Mortgage executed by **DAVID A NEWFORD AND PAMELA M NEWFORD** (grantor) to **KEY BANK NA** dated **1-18-06**, made and recorded in the county of **COOK**, state of **IL** on **2-24-06** in Book NA at Page NA, as Doc # **0605547058** is **PAID**, and

PARCEL: 09-21-108-006-0000
SEE EXHIBIT A

Dated the **5TH** day of **April**, 2006.


KEY BANK NA

By 
Duly Authorized Agent
P. KNIGHT


STATE OF IDAHO)

COUNTY OF ADA)

) ss.:



On the **5TH** day of **April** in the year **2006** before me, the undersigned, a Notary Public in and for said State, personally appeared **P. KNIGHT**, personally known to me or proved to me on the basis of satisfactory evidence to be the individual(s) whose name(s) is (are) subscribed to the within instrument and acknowledged to me that he/she/they executed the same in his/her/their capacity(ies), and that by his/her/their signature(s) on the instrument, the individual(s), or the person upon behalf of which the individual(s) acted, executed the instrument.

Before me, 
MARILYN DAVIS, Notary Public, Exp: 4-25 08

Instrument prepared by: **KEY BANK NA /Loan Services/P.O. Box 16430/Boise, Id. 83715/P. Knight/**

3211500242042

510
SY
Pd
SN
M.Y.
161

UNOFFICIAL COPY

Exhibit "A"

ALL THAT PARCEL OF LAND IN CITY OF _____, COOK COUNTY, STATE OF ILLINOIS, AS _____
MORE FULLY DESCRIBED IN DEED DOC # 00826352, ID# 09-21-108-006-0000, BEING _____
KNOWN AND DESIGNATED AS LOT 34 IN ALBERT E. CLARKE'S SUBDIVISION OF THE _____
EAST 350 FEET OF THE WEST 372 FEET OF LOT 24 IN COUNTY CLERK'S SUBDIVISION _____
OF UNSUBDIVIDED LAND IN THE NORTHWEST QUARTER AND THE WEST HALF OF THE _____
NORTHEAST QUARTER OF SECTION 21, TOWNSHIP 41 NORTH, RANGE 12 EAST OF THE _____
THIRD PRINCIPAL MERIDIAN AND THAT PART OF LOT 169 IN THE TOWN OF RAND LYING _____
NORTH OF THE AFORESAID TRACT AND SOUTH OF THE CENTER OF MINER STREET AS PER _____
PLAT RECORDED IN RECORDER'S OFFICE OF COOK COUNTY, ILLINOIS AS DOCUMENT _____
8595820 DATED SEPTEMBER 18, 1924, IN COOK COUNTY, ILLINOIS. _____

Property of Cook County Clerk's Office