

# UNOFFICIAL COPY



Doc#: 0612813151 Fee: \$26.50  
Eugene "Gene" Moore RHSP Fee: \$10.00  
Cook County Recorder of Deeds  
Date: 05/08/2006 02:17 PM Pg: 1 of 2

[Space Above this Line for Recording Data]

Loan No. 760513146

## RELEASE DEED

**"FOR THE PROTECTION OF THE OWNER, THIS RELEASE  
SHALL BE FILED WITH THE RECORDER OF DEEDS  
IN WHOSE OFFICE THE MORTGAGE OR DEED OF TRUST WAS FILED"**

KNOW ALL MEN BY THESE PRESENTS, That MidAmerica Bank, fsb, A corporation existing under the laws of the United States, in consideration of one dollar, and other good and valuable considerations, the receipt whereof is hereby acknowledged, does hereby release, convey and quit-claim unto **MARK A SPRINGER AND JENNIFER P SPRINGER HUSBAND AND WIFE** all the right, title, interest, claim or demand whatsoever it may have acquired in, through or by a certain Mortgage Deed, recorded in the Recorder's Office of COOK County, in the State of Illinois, as Document Number 0311346249 and Assignment of Mortgage recorded in the Recorder's Office of COOK County, in the State of Illinois, as Document Number , and Modification or Subordination recorded in the Recorder's Office of COOK County, in the State of Illinois, as Document Number to the premises therein described situated in the County of COOK, State of Illinois, as follows, to-wit:

Property Street Address: 2805 N WOLCOTT AVE, CHICAGO IL 60657


PIN: 14-30-222-173-1092

IN WITNESS WHEREOF, The said MidAmerica Bank, fsb has caused its corporate seal to be hereto affixed, and has caused its name to be signed to these presents by its Vice President and or Asst. Vice President, and attested by its Assistant Secretary, this 21ST day of APRIL A.D., 2006.


(Seal)

MidAmerica Bank, fsb

BY:

  
Ann Ryan - First vice president

ATTEST:

  
Rosanne Klingelhofer - asst. secretary

54  
27-  
P  
M

# UNOFFICIAL COPY

STATE OF ILLINOIS


SS. )

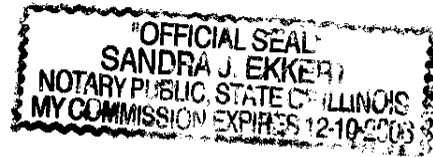
COUNTY OF DUPAGE

On, 21ST day of APRIL A.D., 2006 I, the undersigned, a notary public in and for said County in the State aforesaid, DO HEREBY CERTIFY THAT: the persons whose names are subscribed to the foregoing instrument are personally known to me to be duly authorized officers of MidAmerica Bank, fsb THAT THEY appeared before me this day in person and severally acknowledged that they signed and delivered the said instrument in writing as duly authorized officers of said corporation and caused the corporate seal of said corporation to be affixed thereto pursuant to authority given by the Board of Directors of said Corporation as their free and voluntary act, and as the free and voluntary act and deed of said corporation for the uses and purposes therein set forth.

GIVEN under my hand and notarial seal, the day and year first above written. MB

MY COMMISSION EXPIRES: \_\_\_\_\_

  
\_\_\_\_\_  
Notary Public



This Instrument was prepared by:  
Kenneth Koranda  
2650 Warrenville Rd. Ste 500  
P.O. Box 7039  
Downers Grove IL 60515-1721

When Recorded Return to:  
MidAmerica Bank  
2650 Warrenville Rd. Ste 500  
P.O. Box 7039  
Downers Grove IL 60515-1721

UNIT 2805-E IN THE LANDMARK VILLAGE CONDOMINIUM AS DELINEATED ON THE PLAT OF SURVEY OF THE FOLLOWING DESCRIBED PARCEL OF REAL ESTATE:  
LOTS 2, 3, 5, 6, 7 AND 20 IN LANDMARK VILLAGE UNIT ONE, BEING A RESUBDIVISION OF LOTS 96 THROUGH 105, INCLUSIVE, LOT 107 AND LOTS 154 THROUGH 164 INCLUSIVE IN WILLIAM DEERING'S DIVERSEY AVENUE SUBDIVISION IN THE SOUTH WEST 1/4 OF THE NORTH EAST 1/4 OF SECTION 30, TOWNSHIP 40 NORTH, RANGE 14 EAST OF THE THIRD PRINCIPAL MERIDIAN AND PART OF VACATED WEST GEORGE STREET LYING SOUTH AND ADJACENT TO SAID LOTS 154 THROUGH 164 AND PART OF LOTS 1 AND 2 IN OWNERS PLAT OF PART OF THE SOUTHWEST 1/4 OF THE NORTHEAST 1/4 OF SECTION 30, TOWNSHIP 40 NORTH, RANGE 14 EAST OF THE THIRD PRINCIPAL MERIDIAN IN COOK COUNTY, ILLINOIS;  
WHICH SURVEY IS ATTACHED AS EXHIBIT E TO THE DECLARATION OF CONDOMINIUM RECORDED IN THE OFFICE OF THE RECORDER OF DEEDS OF COOK COUNTY, ILLINOIS ON JULY 28, 1994 AS DOCUMENT 94667604, AS AMENDED FROM TIME TO TIME, AND AMENDED BY AMENDMENTS RECORDED SEPTEMBER 16, 1994 AS DOCUMENT 94812243 AND RECORDED ON NOVEMBER 16, 1994 AS DOCUMENT 94972758, TOGETHER WITH ITS UNDIVIDED PERCENTAGE INTEREST IN THE SAID PARCEL (EXCEPTING FROM SAID PARCEL ALL THE PROPERTY AND SPACE COMPRISING ALL THE UNITS THEREOF AS DEFINED AND SET FORTH IN SAID DECLARATION AND SURVEY), ALL IN COOK COUNTY, ILLINOIS.