

2

UNOFFICIAL COPY



RECORDING REQUESTED BY
AND WHEN RECORDED MAIL TO:

Fremont Investment & Loan
20 W. Kinzie, Suite 1220
Chicago, Illinois 60610
Attention: Mr. Todd Finnelly
Loan No.: 950114996

Doc#: 0615110115 Fee: \$204.00
Eugene "Gene" Moore RHSP Fee: \$10.00
Cook County Recorder of Deeds
Date: 05/31/2006 02:43 PM Pg: 1 of 91



ASSIGNMENT OF RENTS (AND LEAS)

THIS ASSIGNMENT OF RENTS (AND LEASES) (this "Assignment"), dated as of May 19, 2006, is made by **310 SOUTH MICHIGAN AVENUE, L.L.C.**, **318 SOUTH MICHIGAN AVENUE, L.L.C.**, and **318 RETAIL, L.L.C.**, each an Illinois limited liability company (jointly and severally, the "Borrower"), to **FREMONT INVESTMENT & LOAN**, a California industrial bank ("Lender").

RECITALS

- A. Borrower is the owner of the real property described on Exhibit A attached hereto, together with the improvements now or hereafter located thereon (collectively, the "Project").
- B. Borrower and Lender are the parties to that certain Loan and Security Agreement of even date herewith (the "Loan Agreement"), pursuant to the terms of which Lender has agreed to make a loan to Borrower in the Loan Amount (the "Loan"). All initially-capitalized terms not otherwise defined herein shall have the meanings given such terms in the Loan Agreement.
- C. Lender has required the execution and delivery of this Assignment as a condition to the closing of the Loan.

NOW, THEREFORE, in consideration of the foregoing Recitals and for other good and valuable consideration, the receipt and sufficiency of which are hereby acknowledged, Borrower agrees as follows:

1. Definitions.

When used herein, the following initially-capitalized terms shall have the following meanings:

"Attorneys' Fees," "Attorneys' Fees and Costs," "attorneys' fees" and "attorneys' fees and costs" are defined in the Loan Agreement.

"Leases" means all leases, subleases, licenses, franchises, occupancy or other agreements now existing or hereafter created and affecting all or any portion of the Project or the use or occupancy thereof, including, without limitation, all guaranties, modifications, amendments, extensions and renewals thereof and all rights and privileges incident thereto. The term "Leases" shall also include, without limitation, all reciprocal easement agreements, operating covenants and covenants, conditions and restrictions relating to any of the foregoing or the operation of the Project.

"Preservation Costs" means the reasonable costs of protecting and preserving the Project, including payment of taxes and insurance and compliance with building codes, if any.

"Rents" means all rents, additional rent, termination payments, escalations, issues, profits, revenue, royalties, income, proceeds, security deposits, letters of credit, letter of credit proceeds, escrow deposits, insurance proceeds, earnings and other benefits and payments, including, without limitation, all prepaid rents, derived from any of the Leases or the Project.

Near North National Title
222 N. LaSalle
Chicago, IL 60601

NO1060529 GK

UNOFFICIAL COPY

"Tenants" means the tenants under the Leases and any guarantors of any or all of any tenant's obligations under the Leases.

2. Assignment.

Borrower hereby presently, absolutely and irrevocably grants, sells, assigns, transfers and sets over to Lender all of the Rents, together with all of Borrower's right, title and interest in (a) the Leases and all security deposits and other security now or hereafter held by Borrower as security for the performance of the obligations of the Tenants thereunder, (b) all insurance proceeds with respect to the Leases including, without limitation, rental loss coverage and business interruption coverage, and (c) all damages, claims, judgments and settlements of claims in favor of Borrower arising from the Leases or in connection with the Rents, and all rights, claims and causes of action under any legal proceeding, including, without limitation, any bankruptcy, reorganization or insolvency proceeding, or otherwise, arising from the Leases or in connection with the Rents.

This Assignment is intended by Borrower and Lender to create and shall be construed to create an absolute present assignment to Lender of all of Borrower's right, title and interest in the Rents, the Leases and the other rights and interests described herein, and shall not be deemed to create a security interest therein for the payment of any indebtedness or the performance of any obligations of Borrower under the Loan Documents. Borrower and Lender further agree that, during the term of this Assignment, the Rents and other rights and interests described herein shall not constitute property of Borrower (or of any estate of Borrower) within the meaning of 11 U.S.C. §541 or any other provision of the Bankruptcy Code, as amended from time to time. By its acceptance of this Assignment and so long as an Event of Default shall not have occurred under any of the Loan Documents, Lender hereby grants to Borrower a revocable license to enforce the Leases, to operate, maintain, repair and restore the Project in accordance with the Loan Documents, to collect and hold the Rents as a trust fund to be applied to the payment of the costs and expenses incurred in connection with the development, operation, maintenance, repair and restoration of the Project and to the Loan and any other indebtedness secured by the Project and permitted by the terms of the Loan Documents, and to distribute the balance, if any, to Borrower, in each case in accordance with the terms of the Loan Documents.

3. Revocation of License.

From and after the occurrence of an Event of Default under any of the Loan Documents, Lender shall have the right to revoke the license granted to Borrower in Section 2 by giving written notice of such revocation to Borrower without the necessity of Lender taking control of the Project in person, by agent or by a court-appointed receiver. Upon such revocation, Borrower shall promptly deliver to Lender all Rents then held by Borrower or, without limiting the terms of this Assignment, thereafter received by Borrower.

4. Collection by Lender.

From and after the occurrence of an Event of Default under any of the Loan Documents, Lender shall have the right to collect all or any portion of the Rents, including, without limitation, all Rents accrued and unpaid as of such date, directly or through a court-appointed receiver, together with, without limitation, the right to:

A. give notice to the Tenants in accordance with the provisions of Section 5 hereof and, with or without taking possession of the Project, to demand that all Rents, including, without limitation, all Rents accrued and unpaid as of such date, under the Leases thereafter be paid to Lender without deduction or offset;

B. enter into possession of the Project, to assume control with respect to, and to pay all expenses incurred in connection with, the development, operation, maintenance, repair or restoration of the Project, to enforce the Leases and to collect all Rents due thereunder, to apply all Rents received by Lender as provided in Section 6 hereof, to amend, modify, extend, renew and terminate any or all Leases,

UNOFFICIAL COPY

to execute new Leases and to do all other acts which Lender shall determine, in its good faith sole discretion, to be necessary or desirable to carry out the purposes of this Assignment; and

C. specifically enforce the provisions of this Assignment and to use all other measures, legal and equitable, deemed by Lender in its good faith sole discretion necessary or proper to enforce this Assignment and to collect the Rents.

Borrower hereby irrevocably constitutes and appoints Lender as its attorney-in-fact, effective upon an Event of Default under any of the Loan Documents, which power is coupled with an interest, and is deemed to be non-cancelable, with full power of substitution, to, in Lender's own name and capacity, or in the name and capacity of Borrower, demand, collect, receive and give complete acquittances for any and all Rents, and at Lender's good faith sole discretion to file any claim or take any other action or proceeding and make any settlement of any claims, either in its own name or in the name of Borrower, which Lender may deem necessary or desirable in its good faith sole discretion in order to collect and enforce the payment of the Rents.

5. Protection of Tenants.

Borrower and Lender agree that all Tenants shall be bound by and required to comply with the provisions of this Assignment. In connection therewith, Borrower further agrees as follows:

A. If requested by Lender with respect to any Tenant other than a residential Tenant, Borrower shall (i) notify each Tenant of the existence of this Assignment and the rights and obligations of Borrower and Lender hereunder; and (ii) use its best efforts to obtain such Tenant's agreement to be bound by and comply with the provisions of this Assignment.

B. From and after the occurrence of an Event of Default under any of the Loan Documents, Lender may, at its option, send any Tenant a written notice that: (i) an Event of Default has occurred and Lender has revoked Borrower's license to collect the Rents; (ii) Lender has elected to exercise its rights under this Assignment; and (iii) such Tenant is thereby directed to thereafter make all payments of Rent, including, without limitation, all Rents accrued and unpaid as of such date, and to perform all obligations under its Lease, to or for the benefit of Lender or such party as Lender shall direct.

C. Upon receipt of any such notice from Lender, each Tenant is hereby instructed by Borrower and Lender to comply with the provisions of notice, to make all payments of Rent, including, without limitation, all Rents accrued and unpaid as of such date, and to perform all obligations under the applicable Lease, to and for the benefit of Lender or such party as Lender shall direct. Such notice and direction shall remain effective until the first to occur of: (i) the receipt by such Tenant of a subsequent written notice from Lender directing another method of payment of the Rents, (ii) the appointment of a receiver, in which event such Tenant shall thereafter make payments of Rent and perform all obligations under the applicable Lease as may be directed by such receiver, or (iii) the issuance of an order of a court of competent jurisdiction terminating this Assignment or otherwise directing another method of payment of the Rents.

D. Each Tenant who receives a written notice from Lender pursuant to this Assignment shall be entitled to rely upon such notice and shall not be required to investigate or determine the validity or accuracy of such notice or the validity or enforceability of this Assignment. Borrower hereby indemnifies and agrees to defend and hold each Tenant harmless for, from and against any and all expenses, loss, claims, damage or liability arising out of such Tenant's compliance with such notice or performance of the obligations under the applicable Lease by such Tenant made in good faith in reliance on and pursuant to such notice.

E. Neither the payment of Rent to Lender pursuant to any such written notice, nor the performance of the obligations under any Lease to or for the benefit of Lender or such party as Lender directs, nor the enforcement by Lender of any provision in any Lease, shall cause Lender to assume or

UNOFFICIAL COPY

be bound by, or be deemed or construed to constitute an assumption by Lender of, the provisions of any Lease.

F. The provisions of this Section 5 are expressly made for the benefit of, and shall be binding on and enforceable by, each Tenant under the Leases.

6. Application of Rents; Security Deposits.

A. All Rents received by Lender pursuant to this Assignment shall be applied by Lender, in its good faith sole discretion and in the order it elects, to any of the following:

- (i) the costs and expenses of collection of the Rents, including, without limitation, reasonable attorneys' fees and costs;
- (ii) the costs and expenses incurred in connection with the development, operation, ownership, lease, maintenance, repair and/or restoration of the Project;
- (iii) the establishment of reasonable reserves as determined by Lender for working capital and for anticipated or projected costs and expenses, including, without limitation, capital improvements which may be reasonably necessary or desirable in Lender's reasonable discretion or which may be required by Law; and
- (iv) the payment of any indebtedness then owing by Borrower to Lender.

B. Notwithstanding the foregoing, if Lender revokes Borrower's license to receive the Rents pursuant to Section 2 by any means other than the appointment of a receiver, and pursuant to this Assignment Tenants pay Rents directly to Lender, Borrower may make written demand upon Lender to pay the Preservation Costs from such Rents received by Lender. From and after Lender's receipt of such written demand by Borrower, Lender shall pay, within ten (10) days of Lender's receipt of invoices, bills, statements or other evidence reasonably satisfactory to Lender of the amounts due, the Preservation Costs then due and payable to the extent of any Rents then actually held and unapplied by Lender; provided, however, that neither the provisions of this Section 6(B), nor any such acts by Lender, shall cause Lender to become a mortgagee in possession or to expend any amounts in excess of the Rents actually received by Lender pursuant to this Assignment. Except as expressly provided herein with respect to Preservation Costs then due and payable to the extent of any Rents then actually held and unapplied by Lender, (i) nothing contained in this Section 6(B) shall be deemed or construed to limit or affect Lender's right to apply any Rents as provided in Section 6(A) or elsewhere provided in the Loan Documents or by applicable law; and (ii) no Rents applied by Lender as provided in Section 6(A) or elsewhere provided in the Loan Documents or by applicable law shall be deemed or construed to be available for the payment of Preservation Costs. Lender's duties under this Section 6(B), upon receipt of a written demand by Borrower pursuant to this Section 6(B), shall not be deemed or construed to obligate Lender to operate or manage the Project, which obligations shall remain those of Borrower. Lender's obligations under this Section 6(B) shall continue until the earlier of (a) the date on which Lender obtains the appointment of a receiver for the Project pursuant to application in a court of competent jurisdiction, or (b) the date on which Tenants are no longer obligated to pay Rents to Lender pursuant to this Assignment. Nothing contained herein shall be deemed or construed to affect, supersede or diminish the right of Lender to the appointment of a receiver or any of such receiver's rights or obligations.

C. Borrower further agrees that all Rents received by Lender from any Tenant may be allocated first, if Lender so elects, to the payment of all current obligations of such Tenant under its Lease and not to amounts which may be accrued and unpaid as of the date of revocation of Borrower's license to collect such Rents. Lender may, but shall have no obligation to, pursue any Tenant for the payment of Rent which may be due under its Lease with respect to any period prior to the exercise of Lender's right to revoke Borrower's license under this Assignment or which may become due thereafter. Lender shall hold and apply in accordance with the applicable Leases any security deposits or prepaid rental that has

UNOFFICIAL COPY

been paid to and received by Lender, but otherwise, and notwithstanding anything to the contrary contained herein, Lender shall not be liable to any Tenant for the payment or return of any security deposit under any Lease except and to the extent that such security deposit has been paid to and received by Lender and Borrower hereby indemnifies and agrees to defend and hold the Indemnitees harmless for, from and against any and all expenses, loss, claims, damage or liability arising out of any claim by a Tenant with respect thereto. Borrower further agrees that the collection of Rents by Lender and the application of such Rents by Lender to the costs, expenses and obligations referred to in this Section 6 shall not cure or waive any default, Potential Default, or Event of Default, under any of the Loan Documents or invalidate any act (including, but not limited to, any sale of all or any portion of the Project or any other Collateral now or hereafter securing the Loan) done in response to or as a result of such default, Potential Default, or Event of Default, under any of the Loan Documents.

7. Indemnity.

Borrower hereby indemnifies and agrees to defend and hold the Indemnitees harmless for, from and against all expenses, loss, claims, damage or liability which the Indemnitees incur under any of the Leases or under or by reason of this Assignment or by reason of any alleged obligation or undertaking on Lender's part to perform or discharge any covenants or agreements contained in any of the Leases; provided that such indemnity shall not extend to expenses, loss, claims, damage or liability to the extent arising from an Indemnitee's gross negligence or willful misconduct or arising after the date, if ever, that Lender takes title to the Project through the foreclosure of the Security Instrument or a deed in lieu or in aid thereof.

8. Priority of Assignment; Further Assurances.

Borrower hereby represents and warrants that this Assignment is a first priority assignment and that no other assignments of all or any portion of the Rents or the Leases exist or remain outstanding. Borrower agrees to take such actions and, within ten (10) days after Lender's written request, to execute, deliver and record such documents in form reasonably satisfactory to Lender, as may be reasonably requested by Lender to evidence the assignments set forth herein, to establish the priority thereof and to carry out the intent and purpose hereof. If requested by Lender, Borrower shall, within ten (10) days after Lender's written request, execute and deliver to Lender a specific assignment of any Lease now or hereafter affecting all or any portion of the Project, in form and substance reasonably satisfactory to Lender.

9. Lender not Responsible for Borrower's Obligations.

Notwithstanding the absolute, unconditional, present nature of this Assignment, nothing contained herein shall operate or be construed to obligate Lender to perform any of the terms, covenants and conditions contained in any Lease or otherwise to impose any obligation upon Lender with respect to any Lease, including, without limitation, any obligation arising out of any covenant of quiet enjoyment in any Lease in the event the Tenant under such Lease is joined as a party in any foreclosure action and the estate of such Tenant is thereby terminated. Prior to actual entry into and taking possession of the Project by Lender, this Assignment shall not operate to place upon Lender any responsibility for the development, operation, control, maintenance, repair or restoration of the Project or any portion thereof, and the execution of this Assignment by Borrower shall constitute conclusive evidence that all responsibility therefor is and shall be that of Borrower.

10. Termination of Assignment.

A full and complete release and reconveyance of the Security Instrument shall operate as a full and complete release of all of Lender's rights and interest hereunder, except as provided in this Section 10. Upon the recordation of such full and complete release and reconveyance, except as provided in this Section 10, this Assignment shall thereafter be void and of no further effect. Notwithstanding anything in this Assignment or implied by law to the contrary, any indemnities made by Borrower herein shall survive

UNOFFICIAL COPY

the payment of the Loan, the satisfaction of the Secured Obligations and/or the termination of this Assignment.

11. WAIVER OF JURY TRIAL.

BORROWER AND LENDER EACH HEREBY KNOWINGLY, VOLUNTARILY AND INTENTIONALLY WAIVE ANY RIGHT THEY MAY HAVE TO A TRIAL BY JURY WITH RESPECT TO ANY CONTROVERSY OR CLAIM, WHETHER ARISING IN TORT OR CONTRACT OR BY STATUTE OR LAW, BASED HEREON, OR ARISING OUT OF, UNDER OR IN CONJUNCTION WITH THIS ASSIGNMENT (INCLUDING, WITHOUT LIMITATION, THE VALIDITY, INTERPRETATION, COLLECTION OR ENFORCEMENT HEREOF) OR ANY COURSE OF CONDUCT, COURSE OF DEALING, STATEMENTS (WHETHER VERBAL OR WRITTEN) OR ACTIONS OF ANY PARTY IN CONNECTION HERewith. EACH PARTY ACKNOWLEDGES AND AGREES THAT NO REPRESENTATIONS OF FACT OR OPINION HAVE BEEN MADE BY ANY PERSON TO INDUCE THIS WAIVER OF TRIAL BY JURY OR TO IN ANY WAY MODIFY OR NULLIFY ITS EFFECT. THIS PROVISION IS A MATERIAL INDUCEMENT FOR BORROWER'S AND LENDER'S ENTERING INTO THE LOAN DOCUMENTS AND THE PARTIES WOULD NOT HAVE ENTERED INTO THE LOAN DOCUMENTS WITHOUT THIS WAIVER. LENDER AND BORROWER ARE EACH HEREBY AUTHORIZED TO FILE A COPY OF THIS SECTION 11 IN ANY PROCEEDING AS CONCLUSIVE EVIDENCE OF THIS WAIVER OF JURY TRIAL.

12. Successors and Assigns.

The provisions of this Assignment shall be binding upon and shall inure to the benefit of Borrower, Lender and their respective successors and assigns.

13. Notices.

Any notice, or other document or demand, required or permitted to be given under this Assignment shall be in writing and shall be given in the manner provided in the Loan Agreement.

14. Counterparts.

This Assignment may be executed in any number of counterparts, each of which when so executed and delivered shall be deemed to be an original and all of which counterparts taken together shall constitute but one and the same instrument. Signature and acknowledgment pages may be detached from the counterparts and attached to a single copy of this Assignment to physically form one document, which may be recorded

15. Governing Law.

This Assignment shall be governed by, and construed and enforced in accordance with, the laws of the Governing State.

16. Retail Center Projects.

Lender, at all times (whether before or after an Event of Default or Potential Default under the Loan Documents), independent of Borrower, shall have the standing and the right to specifically enforce, by injunction or otherwise, all or any provisions of the Leases as though Lender originally was a party thereto. The license granted Borrower in this Assignment shall not affect or diminish Lender's rights hereunder, but shall be interpreted to give Borrower certain concurrent rights with Lender. To the extent that Borrower has any interest therein, Borrower's covenants hereunder and the provisions of Section 5 shall be deemed covenants running with the retail center of which the Project is a part and shall be binding upon all tenants, subtenants, licensees and other occupants thereof and the assignees of same.

UNOFFICIAL COPY

IN WITNESS WHEREOF, Borrower has executed and delivered this Assignment.

BORROWER:

310 SOUTH MICHIGAN AVENUE, L.L.C.,
an Illinois limited liability company

By: MPC Investment Company II, L.L.C.,
an Illinois limited liability company
its Manager

By:  _____

Its: _____

318 SOUTH MICHIGAN AVENUE, L.L.C.,
an Illinois limited liability company


By: MPC Investment Company II, L.L.C.,
an Illinois limited liability company
its Manager

By:  _____

Its: _____

318 RETAIL, L.L.C.,
an Illinois limited liability company

By: Boulevard Shoppes, L.L.C.,
an Illinois limited liability company
its Manager

By:  _____

Its: _____

Property of Cook County Clerk's Office

UNOFFICIAL COPY

[BORROWER NOTARY]

STATE OF IL)
COUNTY OF Cook) SS.

I, Karen Toth, the undersigned, a Notary Public in and for said County, in the State aforesaid, DO HEREBY CERTIFY that Louis D. D'Angelo, the manager of MPC Investment Company II, L.L.C. ("MPC"), the manager of 310 South Michigan, L.L.C. ("Borrower"), the party to the foregoing instrument, who is personally known to me (or proved to me on the basis of satisfactory evidence) to be the same person whose name is subscribed to the foregoing instrument as such manager, appeared before me this day in person and acknowledged that he signed and delivered said instrument as his own free and voluntary act and as the free and voluntary act of MPC, on behalf of Borrower, for the uses and purposes therein set forth.

Given under my hand and Notarial Seal this 23rd day of May, 2006.

Karen A. Toth

(SEAL)

Notary Public

My Commission Expires:



Cook County Clerk's Office

UNOFFICIAL COPY

[BORROWER NOTARY]

STATE OF IL)
COUNTY OF COOK) SS.

I, Karen Toth the undersigned, a Notary Public in and for said County, in the State aforesaid, DO HEREBY CERTIFY that Louis D. D'Angelo, the manager of MPC Investment Company II, L.L.C. ("MPC"), the manager of 318 South Michigan, L.L.C. ("Borrower"), the party to the foregoing instrument, who is personally known to me (or proved to me on the basis of satisfactory evidence) to be the same person whose name is subscribed to the foregoing instrument as such manager, appeared before me this day in person and acknowledged that he signed and delivered said instrument as his own free and voluntary act and as the free and voluntary act of MPC, on behalf of Borrower, for the uses and purposes therein set forth.


Given under my hand and Notarial Seal this 23rd day of May, 2006.

Karen A. Toth

(SEAL)

Notary Public

My Commission Expires:



Cook County Clerk's Office

UNOFFICIAL COPY

[BORROWER NOTARY]

STATE OF IL)
COUNTY OF Cook) SS.


I, Karen Toth the undersigned, a Notary Public in and for said County, in the State aforesaid, DO HEREBY CERTIFY that Louis D. D'Angelo, the manager of Boulevard Shoppes, L.L.C. ("Boulevard"), the manager of 318 Retail, L.L.C. ("Borrower"), the party to the foregoing instrument, who is personally known to me (or proved to me on the basis of satisfactory evidence) to be the same person whose name is subscribed to the foregoing instrument as such manager, appeared before me this day in person and acknowledged that he signed and delivered said instrument as his own free and voluntary act and as the free and voluntary act of Boulevard, on behalf of Borrower, for the uses and purposes therein set forth

Given under my hand and Notarial Seal this 23rd day of May, 2006.

Karen A. Toth

(SEAL)

Notary Public



UNOFFICIAL COPY

EXHIBIT A

PINS: 17-15-107-012-0000 AND 17-15-107-013-0000

ADDRESS: 310 – 318 SOUTH MICHIGAN AVENUE, CHICAGO, ILLINOIS

3808190_v1

Property of Cook County Clerk's Office

UNOFFICIAL COPY**Exhibit A**

THAT PART OF THE FOLLLOWING LAND, OR SPECIFIED UNDIVIDED PERCENTAGE INTEREST THEREIN:

LOTS 1 AND 4 IN BLOCK 8 IN FRACTION SECTION 15, TOWNSHIP 39 NORTH, RANGE 14 EAST OF THE THIRD PRINCIPAL MERIDIAN, IN COOK COUNTY, ILLINOIS, COMMONLY KNOWN AS 310 SOUTH MICHIGAN AVENUE, CHICAGO, ILLINOIS, AND THE NORTH 53 FEET OF LOT 5 IN BLOCK 8 IN FRACTIONAL SECTION 15, ADDITION TO CHICAGO IN SECTION 15, TOWNSHIP 39 NORTH, RANGE 14, EAST OF THE THIRD PRINCIPAL MERIDIAN, IN COOK COUNTY, ILLINOIS, COMMONLY KNOWN AS 318 SOUTH MICHIGAN AVENUE

DESCRIBED AS FOLLOWS:

PARCEL 1:**PARCEL C1-H-013:**

THAT PART OF THE NORTH 53 FEET OF LOT 5 IN BLOCK 8 IN FRACTIONAL SECTION 15 ADDITION TO CHICAGO IN SECTION 15, TOWNSHIP 39 NORTH, RANGE 14 EAST OF THE THIRD PRINCIPAL MERIDIAN, BOUNDED AND DESCRIBED AS FOLLOWS:

COMMENCING AT THE NORTHWEST CORNER OF LOT 5 AFORESAID, THENCE NORTH 89 DEGREES 30 MINUTES 10 SECONDS EAST, ALONG THE NORTH LINE OF LOT 5 AFORESAID, 9.00 FEET TO THE POINT OF BEGINNING OF THE FOLLOWING DESCRIBED PARCEL; THENCE CONTINUING NORTH 89 DEGREES 30 MINUTES 10 SECONDS EAST, ALONG SAID NORTH LINE, 38.29 FEET; THENCE SOUTH 0 DEGREES 02 MINUTES 18 SECONDS WEST, 46.75 FEET TO A POINT, SAID POINT BEING 6.26 FEET (AS MEASURED PERPENDICULARLY) NORTH OF THE SOUTH LINE OF THE NORTH 53.00 FEET OF LOT 5 AFORESAID; THENCE NORTH 89 DEGREES 58 MINUTES 26 SECONDS WEST, 38.28 FEET TO THE EAST LINE OF THE WEST 9.00 FEET OF LOT 5 AFORESAID, BEING ALSO THE EAST LINE OF PART OF THE EAST ½ OF AN 18-FOOT PUBLIC ALLEY IN BLOCK 8 AFORESAID, OPENED BY ORDINANCE CONFIRMED MAY 26, 1851; THENCE NORTH 0 DEGREES 01 MINUTE 34 SECONDS EAST, ALONG SAID EAST LINE, 46.40 FEET TO THE HEREINABOVE DESIGNATED POINT OF BEGINNING;

SAID PARCEL HAVING AS A LOWER LIMIT A HORIZONTAL PLANE OF ELEVATION +16.00 FEET (CHICAGO CITY DATUM) AND HAVING AS AN UPPER LIMIT A HORIZONTAL PLANE OF ELEVATION +28.30 FEET (CHICAGO CITY DATUM);

IN COOK COUNTY, ILLINOIS.

AREA = 1,782.8 SQUARE FEET OR 0.0409 ACRES.

PARCEL C2-H-013:

THAT PART OF THE NORTH 53 FEET OF LOT 5 IN BLOCK 8 IN FRACTIONAL SECTION 15 ADDITION TO CHICAGO IN SECTION 15, TOWNSHIP 39 NORTH, RANGE 14 EAST OF THE THIRD PRINCIPAL MERIDIAN;

SAID PARCEL HAVING AS A LOWER LIMIT A HORIZONTAL PLANE OF ELEVATION +28.30 FEET (CHICAGO CITY DATUM) AND HAVING AS AN UPPER LIMIT A HORIZONTAL PLANE OF ELEVATION +39.93 FEET (CHICAGO CITY DATUM);

EXCEPTING THEREFROM THE FOLLOWING DESCRIBED PARCELS:

PARCEL C2-A-013:

THAT PART OF THE NORTH 53 FEET OF LOT 5 IN BLOCK 8 IN FRACTIONAL SECTION 15 ADDITION TO CHICAGO IN SECTION 15, TOWNSHIP 39 NORTH, RANGE 14 EAST OF THE THIRD PRINCIPAL MERIDIAN, BOUNDED AND DESCRIBED AS FOLLOWS:

UNOFFICIAL COPY

BEGINNING AT THE NORTHEAST CORNER OF LOT 5 AFORESAID, THENCE SOUTH 0 DEGREES 00 MINUTES, 18 SECONDS WEST, ALONG THE EAST LINE OF SAID LOT 5, BEING ALSO THE WEST LINE OF SOUTH MICHIGAN AVENUE, 12.34 FEET; THENCE NORTH 89 DEGREES 57 MINUTES 42 SECONDS WEST, 23.20 FEET; THENCE NORTH 0 DEGREES 02 MINUTES 18 SECONDS EAST, 0.25 FEET; THENCE NORTH 89 DEGREES 57 MINUTES 42 SECONDS WEST, 15.03 FEET; THENCE SOUTH 0 DEGREES 02 MINUTES 18 SECONDS WEST, 2.74 FEET; THENCE NORTH 89 DEGREES 57 MINUTES 42 SECONDS WEST, 24.61 FEET; THENCE NORTH 0 DEGREES 02 MINUTES 18 SECONDS EAST, PERPENDICULAR TO THE LAST DESCRIBED LINE, 14.24 FEET TO THE NORTH LINE OF LOT 5 AFORESAID; THENCE NORTH 89 DEGREES 30 MINUTES 10 SECONDS EAST, ALONG SAID NORTH LINE, 62.82 FEET TO THE HEREINABOVE DESIGNATED POINT OF BEGINNING;

SAID PARCEL HAVING AS A LOWER LIMIT A HORIZONTAL PLANE OF ELEVATION +28.30 FEET (CHICAGO CITY DATUM) AND HAVING AS AN UPPER LIMIT A HORIZONTAL PLANE OF ELEVATION +39.93 FEET (CHICAGO CITY DATUM);

PARCEL C2-A1-013:

THAT PART OF THE NORTH 53 FEET OF LOT 5 IN BLOCK 8 IN FRACTIONAL SECTION 15 ADDITION TO CHICAGO IN SECTION 15, TOWNSHIP 39 NORTH, RANGE 14 EAST OF THE THIRD PRINCIPAL MERIDIAN, BOUNDED AND DESCRIBED AS FOLLOWS:

COMMENCING AT THE NORTHEAST CORNER OF LOT 5 AFORESAID, THENCE SOUTH 0 DEGREES 00 MINUTES, 18 SECONDS WEST, ALONG THE EAST LINE OF SAID LOT 5, BEING ALSO THE WEST LINE OF SOUTH MICHIGAN AVENUE, 51.80 FEET TO THE POINT OF BEGINNING OF THE FOLLOWING DESCRIBED PARCEL; THENCE SOUTH 89 DEGREES 27 MINUTES 44 SECONDS WEST, 32.80 FEET; THENCE NORTH 42 DEGREES 03 MINUTES 56 SECONDS WEST, 5.78 FEET TO A POINT, SAID POINT BEING 5.50 FEET (AS MEASURED PERPENDICULARLY) NORTH OF THE SOUTH LINE OF THE NORTH 53.00 FEET OF LOT 5 AFORESAID; THENCE SOUTH 89 DEGREES 37 MINUTES 14 SECONDS WEST, 25.57 FEET; THENCE SOUTH 41 DEGREES 18 MINUTES 25 SECONDS WEST, 0.92 FEET; THENCE SOUTH 0 DEGREES 02 MINUTES 18 SECONDS WEST, 4.86 FEET TO THE SOUTH LINE OF THE NORTH 53.00 FEET OF LOT 5 AFORESAID; THENCE NORTH 89 DEGREES 30 MINUTES 10 SECONDS EAST, ALONG SAID SOUTH LINE, 62.86 FEET; THENCE NORTH 0 DEGREES 00 MINUTES 18 SECONDS EAST, ALONG THE EAST LINE OF LOT 5 AFORESAID, 1.20 FEET TO THE HEREINABOVE DESIGNATED POINT OF BEGINNING;

SAID PARCEL HAVING AS A LOWER LIMIT A HORIZONTAL PLANE OF ELEVATION +28.30 FEET (CHICAGO CITY DATUM) AND HAVING AS AN UPPER LIMIT A HORIZONTAL PLANE OF ELEVATION +39.93 FEET (CHICAGO CITY DATUM);

PARCEL R2-B-013:

THAT PART OF THE NORTH 53 FEET OF LOT 5 IN BLOCK 8 IN FRACTIONAL SECTION 15 ADDITION TO CHICAGO IN SECTION 15, TOWNSHIP 39 NORTH, RANGE 14 EAST OF THE THIRD PRINCIPAL MERIDIAN, BOUNDED AND DESCRIBED AS FOLLOWS:

COMMENCING AT THE NORTHEAST CORNER OF LOT 5 AFORESAID, THENCE SOUTH 0 DEGREES 00 MINUTES, 18 SECONDS WEST, ALONG THE EAST LINE OF SAID LOT 5, BEING ALSO THE WEST LINE OF SOUTH MICHIGAN AVENUE, 12.34 FEET TO THE POINT OF BEGINNING OF THE FOLLOWING DESCRIBED PARCEL; THENCE CONTINUING SOUTH 0 DEGREES 00 MINUTES, 18 SECONDS WEST, ALONG SAID EAST LINE, 59.46 FEET TO A POINT, SAID POINT BEING 1.20 FEET (AS MEASURED ALONG THE EAST LINE AFORESAID) NORTH OF THE SOUTH LINE OF THE NORTH 53.00 FEET OF LOT 5 AFORESAID; THENCE SOUTH 89 DEGREES 27 MINUTES 44 SECONDS WEST, 32.80 FEET; THENCE NORTH 42 DEGREES 03 MINUTES 56 SECONDS WEST, 5.78 FEET TO A POINT, SAID POINT BEING 5.50 FEET (AS MEASURED PERPENDICULARLY) NORTH OF THE SOUTH LINE OF THE NORTH 53.00 FEET OF LOT 5 AFORESAID; THENCE SOUTH 89 DEGREES 37 MINUTES 14 SECONDS WEST, 25.57 FEET; THENCE SOUTH 41 DEGREES 18 MINUTES 25 SECONDS WEST, 0.92 FEET; THENCE NORTH 0 DEGREES 02 MINUTES 18 SECONDS EAST, 33.89 FEET; THENCE SOUTH 89 DEGREES 57 MINUTES 42 SECONDS EAST, 24.61 FEET; THENCE NORTH 0 DEGREES 02 MINUTES 18 SECONDS EAST, 2.74 FEET; THENCE SOUTH 89 DEGREES 57 MINUTES 42 SECONDS EAST, 15.03 FEET; THENCE SOUTH 0 DEGREES 02 MINUTES 18 SECONDS WEST, 0.25 FEET; THENCE SOUTH 89 DEGREES 57 MINUTES 42 SECONDS EAST, 23.20 FEET TO THE HEREINABOVE DESIGNATED POINT OF BEGINNING;

SAID PARCEL HAVING AS A LOWER LIMIT A HORIZONTAL PLANE OF ELEVATION +28.30 FEET (CHICAGO CITY DATUM) AND HAVING AS AN UPPER LIMIT A HORIZONTAL PLANE OF ELEVATION +39.93 FEET (CHICAGO CITY DATUM);

UNOFFICIAL COPY

IN COOK COUNTY, ILLINOIS.
 AREA = 5,780.2 SQUARE FEET OR 0.1327 ACRES.

PARCEL C3-H-013:

THAT PART OF THE NORTH 53 FEET OF LOT 5 IN BLOCK 8 IN FRACTIONAL SECTION 15 ADDITION TO CHICAGO IN SECTION 15, TOWNSHIP 39 NORTH, RANGE 14 EAST OF THE THIRD PRINCIPAL MERIDIAN;

SAID PARCEL HAVING AS A LOWER LIMIT A HORIZONTAL PLANE OF ELEVATION +39.93 FEET (CHICAGO CITY DATUM) AND HAVING AS AN UPPER LIMIT A HORIZONTAL PLANE OF ELEVATION +51.04 FEET (CHICAGO CITY DATUM);

EXCEPTING THEREFROM THE FOLLOWING DESCRIBED PARCELS:

PARCEL C3-A-013:

THAT PART OF THE NORTH 53 FEET OF LOT 5 IN BLOCK 8 IN FRACTIONAL SECTION 15 ADDITION TO CHICAGO IN SECTION 15, TOWNSHIP 39 NORTH, RANGE 14 EAST OF THE THIRD PRINCIPAL MERIDIAN, BOUNDED AND DESCRIBED AS FOLLOWS:

COMMENCING AT THE NORTHEAST CORNER OF LOT 5 AFORESAID, THENCE SOUTH 89 DEGREES 30 MINUTES 10 SECONDS WEST, ALONG THE NORTH LINE OF SAID LOT 5, A DISTANCE OF 1.25 FEET TO THE POINT OF BEGINNING OF THE FOLLOWING DESCRIBED PARCEL, THENCE SOUTH 0 DEGREES 00 MINUTES, 18 SECONDS WEST, ALONG A LINE DRAWN 1.25 FEET (AS MEASURED PERPENDICULARLY) WEST OF AND PARALLEL WITH THE EAST LINE OF SAID LOT 5, BEING ALSO THE WEST LINE OF SOUTH MICHIGAN AVENUE, 53.00 FEET; THENCE SOUTH 89 DEGREES 30 MINUTES 10 SECONDS WEST, 65.35 FEET; THENCE NORTH 41 DEGREES 18 MINUTES 25 SECONDS EAST, 4.72 FEET TO A POINT, SAID POINT BEING 3.51 FEET (AS MEASURED PERPENDICULARLY) NORTH OF THE SOUTH LINE OF THE NORTH 53.00 FEET OF LOT 5 AFORESAID; THENCE NORTH 0 DEGREES 02 MINUTES 18 SECONDS EAST, 47.67 FEET TO A POINT, SAID POINT BEING 1.81 FEET (AS MEASURED PERPENDICULARLY) SOUTH OF THE NORTH LINE OF LOT 5 AFORESAID; THENCE NORTH 41 DEGREES 13 MINUTES 48 SECONDS WEST, 2.39 FEET; THENCE NORTH 89 DEGREES 30 MINUTES 10 SECONDS EAST, ALONG SAID NORTH LINE, 63.79 FEET TO THE HEREINABOVE DESIGNATED POINT OF BEGINNING;

SAID PARCEL HAVING AS A LOWER LIMIT A HORIZONTAL PLANE OF ELEVATION +39.93 FEET (CHICAGO CITY DATUM) AND HAVING AS AN UPPER LIMIT A HORIZONTAL PLANE OF ELEVATION +51.04 FEET (CHICAGO CITY DATUM);

PARCEL C3-G-013:

THE EAST 1.25 FEET (AS MEASURED PERPENDICULARLY) OF THAT PART OF THE NORTH 53 FEET OF LOT 5 IN BLOCK 8 IN FRACTIONAL SECTION 15 ADDITION TO CHICAGO IN SECTION 15, TOWNSHIP 39 NORTH, RANGE 14 EAST OF THE THIRD PRINCIPAL MERIDIAN,

SAID PARCEL HAVING AS A LOWER LIMIT A HORIZONTAL PLANE OF ELEVATION +39.93 FEET (CHICAGO CITY DATUM) AND HAVING AS AN UPPER LIMIT A HORIZONTAL PLANE OF ELEVATION +51.04 FEET (CHICAGO CITY DATUM);

IN COOK COUNTY, ILLINOIS.
 AREA = 5,739.6 SQUARE FEET OR 0.1318 ACRES.

PARCEL C4-H-013:

THAT PART OF THE NORTH 53 FEET OF LOT 5 IN BLOCK 8 IN FRACTIONAL SECTION 15 ADDITION TO CHICAGO IN SECTION 15, TOWNSHIP 39 NORTH, RANGE 14 EAST OF THE THIRD PRINCIPAL MERIDIAN;

SAID PARCEL HAVING AS A LOWER LIMIT A HORIZONTAL PLANE OF ELEVATION +51.04 FEET (CHICAGO CITY DATUM) AND HAVING AS AN UPPER LIMIT A HORIZONTAL PLANE OF ELEVATION +62.10 FEET (CHICAGO CITY DATUM);

UNOFFICIAL COPY

EXCEPTING THEREFROM THE FOLLOWING DESCRIBED PARCELS:

PARCEL C4-A-013:

THAT PART OF THE NORTH 53 FEET OF LOT 5 IN BLOCK 8 IN FRACTIONAL SECTION 15 ADDITION TO CHICAGO IN SECTION 15, TOWNSHIP 39 NORTH, RANGE 14 EAST OF THE THIRD PRINCIPAL MERIDIAN, BOUNDED AND DESCRIBED AS FOLLOWS:

COMMENCING AT THE NORTHEAST CORNER OF LOT 5 AFORESAID, THENCE SOUTH 89 DEGREES 30 MINUTES 10 SECONDS WEST, ALONG THE NORTH LINE OF SAID LOT 5, A DISTANCE OF 1.25 FEET TO THE POINT OF BEGINNING OF THE FOLLOWING DESCRIBED PARCEL; THENCE SOUTH 0 DEGREES 00 MINUTES, 18 SECONDS WEST, ALONG A LINE DRAWN 1.25 FEET (AS MEASURED PERPENDICULARLY) WEST OF AND PARALLEL WITH THE EAST LINE OF SAID LOT 5, BEING ALSO THE WEST LINE OF SOUTH MICHIGAN AVENUE, 53.00 FEET; THENCE SOUTH 89 DEGREES 30 MINUTES 10 SECONDS WEST, 65.35 FEET; THENCE NORTH 41 DEGREES 18 MINUTES 25 SECONDS EAST, 4.72 FEET TO A POINT, SAID POINT BEING 3.51 FEET (AS MEASURED PERPENDICULARLY) NORTH OF THE SOUTH LINE OF THE NORTH 53.00 FEET OF LOT 5 AFORESAID; THENCE NORTH 0 DEGREES 02 MINUTES 18 SECONDS EAST, 45.65 FEET TO A POINT, SAID POINT BEING 3.83 FEET (AS MEASURED PERPENDICULARLY) SOUTH OF THE NORTH LINE OF LOT 5 AFORESAID; THENCE NORTH 41 DEGREES 13 MINUTES 48 SECONDS WEST, 5.06 FEET; THENCE NORTH 89 DEGREES 30 MINUTES 10 SECONDS EAST, ALONG SAID NORTH LINE, 65.55 FEET TO THE HEREINABOVE DESIGNATED POINT OF BEGINNING;

SAID PARCEL HAVING AS A LOWER LIMIT A HORIZONTAL PLANE OF ELEVATION +51.04 FEET (CHICAGO CITY DATUM) AND HAVING AS AN UPPER LIMIT A HORIZONTAL PLANE OF ELEVATION +62.10 FEET (CHICAGO CITY DATUM);

PARCEL C4-G-013:

THE EAST 1.25 FEET (AS MEASURED PERPENDICULARLY) OF THAT PART OF THE NORTH 53 FEET OF LOT 5 IN BLOCK 8 IN FRACTIONAL SECTION 15 ADDITION TO CHICAGO IN SECTION 15, TOWNSHIP 39 NORTH, RANGE 14 EAST OF THE THIRD PRINCIPAL MERIDIAN,

SAID PARCEL HAVING AS A LOWER LIMIT A HORIZONTAL PLANE OF ELEVATION +51.04 FEET (CHICAGO CITY DATUM) AND HAVING AS AN UPPER LIMIT A HORIZONTAL PLANE OF ELEVATION +62.10 FEET (CHICAGO CITY DATUM);

IN COOK COUNTY, ILLINOIS.

AREA = 5,734.7 SQUARE FEET OR 0.1317 ACRES.

PARCEL C5-H-013:

THAT PART OF THE NORTH 53 FEET OF LOT 5 IN BLOCK 8 IN FRACTIONAL SECTION 15 ADDITION TO CHICAGO IN SECTION 15, TOWNSHIP 39 NORTH, RANGE 14 EAST OF THE THIRD PRINCIPAL MERIDIAN;

SAID PARCEL HAVING AS A LOWER LIMIT A HORIZONTAL PLANE OF ELEVATION +62.10 FEET (CHICAGO CITY DATUM) AND HAVING AS AN UPPER LIMIT A HORIZONTAL PLANE OF ELEVATION +73.20 FEET (CHICAGO CITY DATUM);

EXCEPTING THEREFROM THE FOLLOWING DESCRIBED PARCELS:

PARCEL C5-A-013:

THAT PART OF THE NORTH 53 FEET OF LOT 5 IN BLOCK 8 IN FRACTIONAL SECTION 15 ADDITION TO CHICAGO IN SECTION 15, TOWNSHIP 39 NORTH, RANGE 14 EAST OF THE THIRD PRINCIPAL MERIDIAN, BOUNDED AND DESCRIBED AS FOLLOWS:

COMMENCING AT THE NORTHEAST CORNER OF LOT 5 AFORESAID, THENCE SOUTH 89 DEGREES 30 MINUTES 10 SECONDS WEST, ALONG THE NORTH LINE OF SAID LOT 5, A DISTANCE OF 1.25 FEET TO THE POINT OF BEGINNING OF THE FOLLOWING DESCRIBED PARCEL; THENCE SOUTH 0 DEGREES 00 MINUTES, 18 SECONDS WEST, ALONG A LINE DRAWN 1.25 FEET (AS MEASURED PERPENDICULARLY) WEST OF AND PARALLEL WITH THE EAST LINE OF SAID LOT 5, BEING ALSO THE WEST LINE OF SOUTH MICHIGAN AVENUE, 53.00 FEET; THENCE SOUTH 89 DEGREES

UNOFFICIAL COPY

30 MINUTES 10 SECONDS WEST, 64.90 FEET; THENCE NORTH 41 DEGREES 18 MINUTES 25 SECONDS EAST, 4.04 FEET TO A POINT, SAID POINT BEING 3.01 FEET (AS MEASURED PERPENDICULARLY) NORTH OF THE SOUTH LINE OF THE NORTH 53.00 FEET OF LOT 5 AFORESAID; THENCE NORTH 0 DEGREES 02 MINUTES 18 SECONDS EAST, 46.66 FEET TO A POINT, SAID POINT BEING 3.33 FEET (AS MEASURED PERPENDICULARLY) SOUTH OF THE NORTH LINE OF LOT 5 AFORESAID; THENCE NORTH 41 DEGREES 13 MINUTES 48 SECONDS WEST, 4.39 FEET; THENCE NORTH 89 DEGREES 30 MINUTES 10 SECONDS EAST, ALONG SAID NORTH LINE, 65.11 FEET TO THE HEREINABOVE DESIGNATED POINT OF BEGINNING;

SAID PARCEL HAVING AS A LOWER LIMIT A HORIZONTAL PLANE OF ELEVATION +62.10 FEET (CHICAGO CITY DATUM) AND HAVING AS AN UPPER LIMIT A HORIZONTAL PLANE OF ELEVATION +73.20 FEET (CHICAGO CITY DATUM);

PARCEL C5-G-013:

THE EAST 1.25 FEET (AS MEASURED PERPENDICULARLY) OF THAT PART OF THE NORTH 53 FEET OF LOT 5 IN BLOCK 8 IN FRACTIONAL SECTION 15 ADDITION TO CHICAGO IN SECTION 15, TOWNSHIP 39 NORTH, RANGE 14 EAST OF THE THIRD PRINCIPAL MERIDIAN,

SAID PARCEL HAVING AS A LOWER LIMIT A HORIZONTAL PLANE OF ELEVATION +62.10 FEET (CHICAGO CITY DATUM) AND HAVING AS AN UPPER LIMIT A HORIZONTAL PLANE OF ELEVATION +73.20 FEET (CHICAGO CITY DATUM);

IN COOK COUNTY, ILLINOIS.

AREA = 5,737.7 SQUARE FEET OR 0.1317 ACRES.

PARCEL C6-H-013:

THAT PART OF THE NORTH 53 FEET OF LOT 5 IN BLOCK 8 IN FRACTIONAL SECTION 15 ADDITION TO CHICAGO IN SECTION 15, TOWNSHIP 39 NORTH, RANGE 14 EAST OF THE THIRD PRINCIPAL MERIDIAN;

SAID PARCEL HAVING AS A LOWER LIMIT A HORIZONTAL PLANE OF ELEVATION +73.20 FEET (CHICAGO CITY DATUM) AND HAVING AS AN UPPER LIMIT A HORIZONTAL PLANE OF ELEVATION +84.30 FEET (CHICAGO CITY DATUM);

EXCEPTING THEREFROM THE FOLLOWING DESCRIBED PARCELS:

PARCEL C6-A-013:

THAT PART OF THE NORTH 53 FEET OF LOT 5 IN BLOCK 8 IN FRACTIONAL SECTION 15 ADDITION TO CHICAGO IN SECTION 15, TOWNSHIP 39 NORTH, RANGE 14 EAST OF THE THIRD PRINCIPAL MERIDIAN, BOUNDED AND DESCRIBED AS FOLLOWS:

COMMENCING AT THE NORTHEAST CORNER OF LOT 5 AFORESAID, THENCE SOUTH 59 DEGREES 30 MINUTES 10 SECONDS WEST, ALONG THE NORTH LINE OF SAID LOT 5, A DISTANCE OF 1.25 FEET TO THE POINT OF BEGINNING OF THE FOLLOWING DESCRIBED PARCEL; THENCE SOUTH 0 DEGREES 00 MINUTES, 18 SECONDS WEST, ALONG A LINE DRAWN 1.25 FEET (AS MEASURED PERPENDICULARLY) WEST OF AND PARALLEL WITH THE EAST LINE OF SAID LOT 5, BEING ALSO THE WEST LINE OF SOUTH MICHIGAN AVENUE, 53.00 FEET; THENCE SOUTH 89 DEGREES 30 MINUTES 10 SECONDS WEST, 64.90 FEET; THENCE NORTH 41 DEGREES 18 MINUTES 25 SECONDS EAST, 4.76 FEET TO A POINT, SAID POINT BEING 3.55 FEET (AS MEASURED PERPENDICULARLY) NORTH OF THE SOUTH LINE OF THE NORTH 53.00 FEET OF LOT 5 AFORESAID; THENCE NORTH 0 DEGREES 02 MINUTES 18 SECONDS EAST, 45.57 FEET TO A POINT, SAID POINT BEING 3.88 FEET (AS MEASURED PERPENDICULARLY) SOUTH OF THE NORTH LINE OF LOT 5 AFORESAID; THENCE NORTH 41 DEGREES 13 MINUTES 48 SECONDS WEST, 5.12 FEET; THENCE NORTH 89 DEGREES 30 MINUTES 10 SECONDS EAST, ALONG SAID NORTH LINE, 65.11 FEET TO THE HEREINABOVE DESIGNATED POINT OF BEGINNING;

SAID PARCEL HAVING AS A LOWER LIMIT A HORIZONTAL PLANE OF ELEVATION +73.20 FEET (CHICAGO CITY DATUM) AND HAVING AS AN UPPER LIMIT A HORIZONTAL PLANE OF ELEVATION +84.30 FEET (CHICAGO CITY DATUM);

UNOFFICIAL COPY

PARCEL C6-G-013:

THE EAST 1.25 FEET (AS MEASURED PERPENDICULARLY) OF THAT PART OF THE NORTH 53 FEET OF LOT 5 IN BLOCK 8 IN FRACTIONAL SECTION 15 ADDITION TO CHICAGO IN SECTION 15, TOWNSHIP 39 NORTH, RANGE 14 EAST OF THE THIRD PRINCIPAL MERIDIAN,

SAID PARCEL HAVING AS A LOWER LIMIT A HORIZONTAL PLANE OF ELEVATION +73.20 FEET (CHICAGO CITY DATUM) AND HAVING AS AN UPPER LIMIT A HORIZONTAL PLANE OF ELEVATION +84.30 FEET (CHICAGO CITY DATUM);

IN COOK COUNTY, ILLINOIS.

AREA = 5,759.7 SQUARE FEET OR 0.1353 ACRES.

PARCEL C7-H-012:

THAT PART OF THE NORTH 53 FEET OF LOT 5 IN BLOCK 8 IN FRACTIONAL SECTION 15 ADDITION TO CHICAGO IN SECTION 15, TOWNSHIP 39 NORTH, RANGE 14 EAST OF THE THIRD PRINCIPAL MERIDIAN, BOUNDED AND DESCRIBED AS FOLLOWS:

COMMENCING AT THE NORTHEAST CORNER OF LOT 5 AFORESAID, THENCE SOUTH 89 DEGREES 30 MINUTES 10 SECONDS WEST, ALONG THE NORTH LINE OF SAID LOT 5, A DISTANCE OF 65.93 FEET TO THE POINT OF BEGINNING OF THE FOLLOWING DESCRIBED PARCEL; THENCE CONTINUING SOUTH 89 DEGREES 30 MINUTES 10 SECONDS WEST, ALONG SAID NORTH LINE, 15.01 FEET; THENCE SOUTH 0 DEGREES 02 MINUTES 18 SECONDS WEST, 53.00 FEET TO THE SOUTH LINE OF THE NORTH 53.00 FEET OF LOT 5 AFORESAID; THENCE NORTH 89 DEGREES 30 MINUTES 10 SECONDS EAST, ALONG SAID SOUTH LINE, 14.80 FEET; THENCE NORTH 41 DEGREES 18 MINUTES 25 SECONDS EAST, 4.04 FEET TO A POINT, SAID POINT BEING 3.01 FEET (AS MEASURED PERPENDICULARLY) NORTH OF THE SOUTH LINE OF THE NORTH 53.00 FEET OF LOT 5 AFORESAID; THENCE NORTH 0 DEGREES 02 MINUTES 18 SECONDS EAST, 47.17 FEET TO A POINT, SAID POINT BEING 2.82 FEET (AS MEASURED PERPENDICULARLY) SOUTH OF THE NORTH LINE OF LOT 5 AFORESAID; THENCE NORTH 41 DEGREES 13 MINUTES 48 SECONDS WEST, 3.73 FEET TO THE HEREINABOVE DESIGNATED POINT OF BEGINNING;

SAID PARCEL HAVING AS A LOWER LIMIT A HORIZONTAL PLANE OF ELEVATION +84.30 FEET (CHICAGO CITY DATUM) AND HAVING AS AN UPPER LIMIT A HORIZONTAL PLANE OF ELEVATION +100.56 FEET (CHICAGO CITY DATUM);

ALSO;

THAT PART OF THE NORTH 53 FEET OF LOT 5 IN BLOCK 8 IN FRACTIONAL SECTION 15 ADDITION TO CHICAGO IN SECTION 15, TOWNSHIP 39 NORTH, RANGE 14 EAST OF THE THIRD PRINCIPAL MERIDIAN, BOUNDED AND DESCRIBED AS FOLLOWS:

COMMENCING AT THE NORTHEAST CORNER OF LOT 5 AFORESAID, THENCE SOUTH 89 DEGREES 30 MINUTES 10 SECONDS WEST, ALONG THE NORTH LINE OF SAID LOT 5, A DISTANCE OF 80.95 FEET TO THE POINT OF BEGINNING OF THE FOLLOWING DESCRIBED PARCEL; THENCE CONTINUING SOUTH 89 DEGREES 30 MINUTES 10 SECONDS WEST, ALONG SAID NORTH LINE, 55.57 FEET; THENCE SOUTH 0 DEGREES 02 MINUTES 18 SECONDS WEST, 53.00 FEET TO THE SOUTH LINE OF THE NORTH 53.00 FEET OF LOT 5 AFORESAID; THENCE NORTH 89 DEGREES 30 MINUTES 10 SECONDS EAST, ALONG SAID SOUTH LINE, 55.57 FEET; THENCE NORTH 0 DEGREES 02 MINUTES 18 SECONDS EAST, 53.00 FEET TO THE HEREINABOVE DESIGNATED POINT OF BEGINNING;

SAID PARCEL HAVING AS A LOWER LIMIT A HORIZONTAL PLANE OF ELEVATION +84.30 FEET (CHICAGO CITY DATUM) AND HAVING AS AN UPPER LIMIT A HORIZONTAL PLANE OF ELEVATION +97.00 FEET (CHICAGO CITY DATUM);

ALSO;

THAT PART OF THE NORTH 53 FEET OF LOT 5 IN BLOCK 8 IN FRACTIONAL SECTION 15 ADDITION TO CHICAGO IN SECTION 15, TOWNSHIP 39 NORTH, RANGE 14 EAST OF THE THIRD PRINCIPAL MERIDIAN, BOUNDED AND DESCRIBED AS FOLLOWS:

COMMENCING AT THE NORTHEAST CORNER OF LOT 5 AFORESAID, THENCE SOUTH 89 DEGREES 30 MINUTES 10

UNOFFICIAL COPY

SECONDS WEST, ALONG THE NORTH LINE OF SAID LOT 5, A DISTANCE OF 136.50 FEET TO THE POINT OF BEGINNING OF THE FOLLOWING DESCRIBED PARCEL; THENCE SOUTH 0 DEGREES 02 MINUTES 18 SECONDS WEST, 53.00 FEET TO THE SOUTH LINE OF THE NORTH 53.00 FEET OF LOT 5 AFORESAID; THENCE SOUTH 89 DEGREES 30 MINUTES 10 SECONDS WEST, ALONG SAID SOUTH LINE, 35.39 FEET TO THE EAST LINE OF THE WEST 9.00 FEET OF LOT 5 AFORESAID, BEING ALSO THE EAST LINE OF AN 18- FOOT PUBLIC ALLEY; THENCE NORTH 0 DEGREES 01 MINUTES 34 SECONDS EAST, 53.00 FEET TO THE NORTH LINE OF LOT 5 AFORESAID; THENCE NORTH 89 DEGREES 30 MINUTES 10 SECONDS EAST, ALONG SAID NORTH LINE, 35.40 FEET TO THE HEREINABOVE DESIGNATED POINT OF BEGINNING;

SAID PARCEL HAVING AS A LOWER LIMIT A HORIZONTAL PLANE OF ELEVATION +84.30 FEET (CHICAGO CITY DATUM) AND HAVING AS AN UPPER LIMIT A HORIZONTAL PLANE OF ELEVATION +100.56 FEET (CHICAGO CITY DATUM);

IN COOK COUNTY, ILLINOIS.

AREA = 5,739.0 SQUARE FEET OR 0.1317 ACRES.

PARCEL B1-A-013:

THAT PART OF THE NORTH 53 FEET OF LOT 5 IN BLOCK 8 IN FRACTIONAL SECTION 15 ADDITION TO CHICAGO IN SECTION 15, TOWNSHIP 39 NORTH, RANGE 14 EAST OF THE THIRD PRINCIPAL MERIDIAN, BOUNDED AND DESCRIBED AS FOLLOWS:

BEGINNING AT THE NORTHEAST CORNER OF LOT 5 AFORESAID, THENCE SOUTH 0 DEGREES 00 MINUTES, 18 SECONDS WEST, ALONG THE EAST LINE OF SAID LOT 5, BEING ALSO THE WEST LINE OF SOUTH MICHIGAN AVENUE, 19.48 FEET; THENCE NORTH 89 DEGREES 57 MINUTES 42 SECONDS WEST, 62.83 FEET; THENCE NORTH 0 DEGREES 02 MINUTES 18 SECONDS EAST, PERPENDICULAR TO THE LAST DESCRIBED LINE, 18.89 FEET TO THE NORTH LINE OF LOT 5 AFORESAID; THENCE NORTH 89 DEGREES 30 MINUTES 10 SECONDS EAST, ALONG SAID NORTH LINE, 62.82 FEET TO THE HEREINABOVE DESIGNATED POINT OF BEGINNING;

SAID PARCEL HAVING AS A LOWER LIMIT A HORIZONTAL PLANE OF ELEVATION +7.06 FEET (CHICAGO CITY DATUM) AND HAVING AS AN UPPER LIMIT A HORIZONTAL PLANE OF ELEVATION +16.00 FEET (CHICAGO CITY DATUM);

IN COOK COUNTY, ILLINOIS.

AREA = 1,205.2 SQUARE FEET OR 0.0277 ACRES.

PARCEL C1-A-013:

THAT PART OF THE NORTH 53 FEET OF LOT 5 IN BLOCK 8 IN FRACTIONAL SECTION 15 ADDITION TO CHICAGO IN SECTION 15, TOWNSHIP 39 NORTH, RANGE 14 EAST OF THE THIRD PRINCIPAL MERIDIAN, BOUNDED AND DESCRIBED AS FOLLOWS:

BEGINNING AT THE NORTHEAST CORNER OF LOT 5 AFORESAID, THENCE SOUTH 0 DEGREES 00 MINUTES, 18 SECONDS WEST, ALONG THE EAST LINE OF SAID LOT 5, BEING ALSO THE WEST LINE OF SOUTH MICHIGAN AVENUE, 11.33 FEET; THENCE NORTH 89 DEGREES 59 MINUTES 42 SECONDS WEST, 16.96 FEET; THENCE SOUTH 0 DEGREES 02 MINUTES 18 SECONDS WEST, 8.22 FEET; THENCE NORTH 89 DEGREES 57 MINUTES 42 SECONDS WEST, 45.35 FEET; THENCE NORTH 0 DEGREES 02 MINUTES 18 SECONDS EAST, PERPENDICULAR TO THE LAST DESCRIBED LINE, 13.32 FEET TO A POINT, SAID POINT BEING 5.66 FEET (AS MEASURED PERPENDICULARLY) SOUTH OF THE NORTH LINE OF LOT 5 AFORESAID; THENCE NORTH 41 DEGREES 13 MINUTES 48 SECONDS WEST, 6.04 FEET; THENCE NORTH 0 DEGREES 29 MINUTES 50 SECONDS WEST, 1.08 FEET TO THE NORTH LINE OF LOT 5 AFORESAID; THENCE NORTH 89 DEGREES 30 MINUTES 10 SECONDS EAST, ALONG SAID NORTH LINE, 66.30 FEET TO THE HEREINABOVE DESIGNATED POINT OF BEGINNING;

SAID PARCEL HAVING AS A LOWER LIMIT A HORIZONTAL PLANE OF ELEVATION +16.00 FEET (CHICAGO CITY DATUM) AND HAVING AS AN UPPER LIMIT A HORIZONTAL PLANE OF ELEVATION +28.30 FEET (CHICAGO CITY DATUM);

IN COOK COUNTY, ILLINOIS.

AREA = 1,074.6 SQUARE FEET OR 0.0247 ACRES.

UNOFFICIAL COPY

PARCEL C1-A1-013:

THAT PART OF THE NORTH 53 FEET OF LOT 5 IN BLOCK 8 IN FRACTIONAL SECTION 15 ADDITION TO CHICAGO IN SECTION 15, TOWNSHIP 39 NORTH, RANGE 14 EAST OF THE THIRD PRINCIPAL MERIDIAN, BOUNDED AND DESCRIBED AS FOLLOWS:

COMMENCING AT THE NORTHEAST CORNER OF LOT 5 AFORESAID, THENCE SOUTH 0 DEGREES 00 MINUTES, 18 SECONDS WEST, ALONG THE EAST LINE OF SAID LOT 5, BEING ALSO THE WEST LINE OF SOUTH MICHIGAN AVENUE, 53.00 FEET TO THE SOUTH LINE OF THE NORTH 53.00 FEET OF LOT 5 AFORESAID; THENCE SOUTH 89 DEGREES 30 MINUTES 10 SECONDS WEST, ALONG SAID SOUTH LINE, 67.05 FEET TO THE POINT OF BEGINNING OF THE FOLLOWING DESCRIBED PARCEL; THENCE NORTH 41 DEGREES 18 MINUTES 25 SECONDS EAST, 7.15 FEET TO A POINT, SAID POINT BEING 5.33 FEET (AS MEASURED PERPENDICULARLY) NORTH OF THE SOUTH LINE OF THE NORTH 53.00 FEET OF LOT 5 AFORESAID; THENCE NORTH 0 DEGREES 02 MINUTES 18 SECONDS EAST, 5.68 FEET; THENCE NORTH 89 DEGREES 57 MINUTES 42 SECONDS WEST, 18.32 FEET; THENCE SOUTH 0 DEGREES 02 MINUTES 18 SECONDS WEST, PERPENDICULAR TO THE LAST DESCRIBED LINE, 3.55 FEET; THENCE NORTH 89 DEGREES 57 MINUTES 42 SECONDS WEST, 47.55 FEET; THENCE NORTH 0 DEGREES 02 MINUTES 18 SECONDS EAST, 0.90 FEET; THENCE NORTH 89 DEGREES 57 MINUTES 42 SECONDS WEST, 5.42 FEET; THENCE SOUTH 0 DEGREES 02 MINUTES 18 SECONDS WEST, 2.78 FEET TO A POINT, SAID POINT BEING 6.26 FEET (AS MEASURED PERPENDICULARLY) NORTH OF THE SOUTH LINE OF THE NORTH 53.00 FEET OF LOT 5 AFORESAID; THENCE NORTH 89 DEGREES 58 MINUTES 26 SECONDS WEST, 38.28 FEET TO THE EAST LINE OF THE WEST 9.00 FEET OF LOT 5 AFORESAID, BEING ALSO THE EAST LINE OF PART OF THE EAST ½ OF AN 18-FOOT PUBLIC ALLEY IN BLOCK 8 AFORESAID, OPENED BY ORDINANCE CONFIRMED MAY 26, 1851; THENCE SOUTH 0 DEGREES 01 MINUTE 34 SECONDS WEST, ALONG SAID EAST LINE, 6.61 FEET TO THE SOUTH LINE OF THE NORTH 53.00 FEET OF LOT 5 AFORESAID; THENCE NORTH 89 DEGREES 30 MINUTES 10 SECONDS EAST, ALONG SAID SOUTH LINE, 104.86 FEET TO THE HEREINABOVE DESIGNATED POINT OF BEGINNING;

SAID PARCEL HAVING AS A LOWER LIMIT A HORIZONTAL PLANE OF ELEVATION +16.00 FEET (CHICAGO CITY DATUM) AND HAVING AS AN UPPER LIMIT A HORIZONTAL PLANE OF ELEVATION +28.30 FEET (CHICAGO CITY DATUM);

IN COOK COUNTY, ILLINOIS.

AREA = 859.5 SQUARE FEET OR 0.0197 ACRES.

PARCEL C2-A-013:

THAT PART OF THE NORTH 53 FEET OF LOT 5 IN BLOCK 8 IN FRACTIONAL SECTION 15 ADDITION TO CHICAGO IN SECTION 15, TOWNSHIP 39 NORTH, RANGE 14 EAST OF THE THIRD PRINCIPAL MERIDIAN, BOUNDED AND DESCRIBED AS FOLLOWS:

BEGINNING AT THE NORTHEAST CORNER OF LOT 5 AFORESAID, THENCE SOUTH 0 DEGREES 00 MINUTES, 18 SECONDS WEST, ALONG THE EAST LINE OF SAID LOT 5, BEING ALSO THE WEST LINE OF SOUTH MICHIGAN AVENUE, 12.34 FEET; THENCE NORTH 89 DEGREES 57 MINUTES 42 SECONDS WEST, 23.20 FEET; THENCE NORTH 0 DEGREES 02 MINUTES 18 SECONDS EAST, 0.25 FEET; THENCE NORTH 89 DEGREES 57 MINUTES 42 SECONDS WEST, 15.03 FEET; THENCE SOUTH 0 DEGREES 02 MINUTES 18 SECONDS WEST, 2.74 FEET; THENCE NORTH 89 DEGREES 57 MINUTES 42 SECONDS WEST, 24.61 FEET; THENCE NORTH 0 DEGREES 02 MINUTES 18 SECONDS EAST, PERPENDICULAR TO THE LAST DESCRIBED LINE, 14.24 FEET TO THE NORTH LINE OF LOT 5 AFORESAID; THENCE NORTH 89 DEGREES 30 MINUTES 10 SECONDS EAST, ALONG SAID NORTH LINE, 62.82 FEET TO THE HEREINABOVE DESIGNATED POINT OF BEGINNING;

SAID PARCEL HAVING AS A LOWER LIMIT A HORIZONTAL PLANE OF ELEVATION +28.30 FEET (CHICAGO CITY DATUM) AND HAVING AS AN UPPER LIMIT A HORIZONTAL PLANE OF ELEVATION +39.93 FEET (CHICAGO CITY DATUM);

IN COOK COUNTY, ILLINOIS.

AREA = 814.3 SQUARE FEET OR 0.0187 ACRES.

UNOFFICIAL COPY

PARCEL C2-A1-013:

THAT PART OF THE NORTH 53 FEET OF LOT 5 IN BLOCK 8 IN FRACTIONAL SECTION 15 ADDITION TO CHICAGO IN SECTION 15, TOWNSHIP 39 NORTH, RANGE 14 EAST OF THE THIRD PRINCIPAL MERIDIAN, BOUNDED AND DESCRIBED AS FOLLOWS:

COMMENCING AT THE NORTHEAST CORNER OF LOT 5 AFORESAID, THENCE SOUTH 0 DEGREES 00 MINUTES, 18 SECONDS WEST, ALONG THE EAST LINE OF SAID LOT 5, BEING ALSO THE WEST LINE OF SOUTH MICHIGAN AVENUE, 51.80 FEET TO THE POINT OF BEGINNING OF THE FOLLOWING DESCRIBED PARCEL; THENCE SOUTH 89 DEGREES 27 MINUTES 44 SECONDS WEST, 32.80 FEET; THENCE NORTH 42 DEGREES 03 MINUTES 56 SECONDS WEST, 5.78 FEET TO A POINT, SAID POINT BEING 5.50 FEET (AS MEASURED PERPENDICULARLY) NORTH OF THE SOUTH LINE OF THE NORTH 53.00 FEET OF LOT 5 AFORESAID; THENCE SOUTH 89 DEGREES 37 MINUTES 14 SECONDS WEST, 25.57 FEET; THENCE SOUTH 41 DEGREES 18 MINUTES 25 SECONDS WEST, 0.92 FEET; THENCE SOUTH 0 DEGREES 02 MINUTES 18 SECONDS WEST, 4.86 FEET TO THE SOUTH LINE OF THE NORTH 53.00 FEET OF LOT 5 AFORESAID; THENCE NORTH 89 DEGREES 30 MINUTES 10 SECONDS EAST, ALONG SAID SOUTH LINE, 62.86 FEET; THENCE NORTH 0 DEGREES 00 MINUTES 18 SECONDS EAST, ALONG THE EAST LINE OF LOT 5 AFORESAID, 1.20 FEET TO THE HEREINABOVE DESIGNATED POINT OF BEGINNING;

SAID PARCEL HAVING AS A LOWER LIMIT A HORIZONTAL PLANE OF ELEVATION +28.30 FEET (CHICAGO CITY DATUM) AND HAVING AS AN UPPER LIMIT A HORIZONTAL PLANE OF ELEVATION +39.93 FEET (CHICAGO CITY DATUM);

IN COOK COUNTY, ILLINOIS.

AREA = 196.4 SQUARE FEET OR 0.0045 ACRES.

PARCEL C3-A-013:

THAT PART OF THE NORTH 53 FEET OF LOT 5 IN BLOCK 8 IN FRACTIONAL SECTION 15 ADDITION TO CHICAGO IN SECTION 15, TOWNSHIP 39 NORTH, RANGE 14 EAST OF THE THIRD PRINCIPAL MERIDIAN, BOUNDED AND DESCRIBED AS FOLLOWS:

COMMENCING AT THE NORTHEAST CORNER OF LOT 5 AFORESAID, THENCE SOUTH 89 DEGREES 30 MINUTES 10 SECONDS WEST, ALONG THE NORTH LINE OF SAID LOT 5, A DISTANCE OF 1.25 FEET TO THE POINT OF BEGINNING OF THE FOLLOWING DESCRIBED PARCEL; THENCE SOUTH 0 DEGREES 00 MINUTES, 18 SECONDS WEST, ALONG A LINE DRAWN 1.25 FEET (AS MEASURED PERPENDICULARLY) WEST OF AND PARALLEL WITH THE EAST LINE OF SAID LOT 5, BEING ALSO THE WEST LINE OF SOUTH MICHIGAN AVENUE, 53.00 FEET; THENCE NORTH 89 DEGREES 30 MINUTES 10 SECONDS WEST, 65.35 FEET; THENCE NORTH 41 DEGREES 18 MINUTES 25 SECONDS EAST, 4.72 FEET TO A POINT, SAID POINT BEING 3.51 FEET (AS MEASURED PERPENDICULARLY) NORTH OF THE SOUTH LINE OF THE NORTH 53.00 FEET OF LOT 5 AFORESAID; THENCE NORTH 0 DEGREES 02 MINUTES 18 SECONDS EAST, 47.67 FEET TO A POINT, SAID POINT BEING 1.81 FEET (AS MEASURED PERPENDICULARLY) SOUTH OF THE NORTH LINE OF LOT 5 AFORESAID; THENCE NORTH 41 DEGREES 13 MINUTES 48 SECONDS WEST, 2.29 FEET; THENCE NORTH 89 DEGREES 30 MINUTES 10 SECONDS EAST, ALONG SAID NORTH LINE, 63.79 FEET TO THE HEREINABOVE DESIGNATED POINT OF BEGINNING;

SAID PARCEL HAVING AS A LOWER LIMIT A HORIZONTAL PLANE OF ELEVATION +39.93 FEET (CHICAGO CITY DATUM) AND HAVING AS AN UPPER LIMIT A HORIZONTAL PLANE OF ELEVATION +51.04 FEET (CHICAGO CITY DATUM);

IN COOK COUNTY, ILLINOIS.

AREA = 3,304.8 SQUARE FEET OR 0.0759 ACRES.

PARCEL C4-A-013:

THAT PART OF THE NORTH 53 FEET OF LOT 5 IN BLOCK 8 IN FRACTIONAL SECTION 15 ADDITION TO CHICAGO IN SECTION 15, TOWNSHIP 39 NORTH, RANGE 14 EAST OF THE THIRD PRINCIPAL MERIDIAN, BOUNDED AND DESCRIBED AS FOLLOWS:

COMMENCING AT THE NORTHEAST CORNER OF LOT 5 AFORESAID, THENCE SOUTH 89 DEGREES 30 MINUTES 10 SECONDS WEST, ALONG THE NORTH LINE OF SAID LOT 5, A DISTANCE OF 1.25 FEET TO THE POINT OF BEGINNING

UNOFFICIAL COPY

OF THE FOLLOWING DESCRIBED PARCEL; THENCE SOUTH 0 DEGREES 00 MINUTES, 18 SECONDS WEST, ALONG A LINE DRAWN 1.25 FEET (AS MEASURED PERPENDICULARLY) WEST OF AND PARALLEL WITH THE EAST LINE OF SAID LOT 5, BEING ALSO THE WEST LINE OF SOUTH MICHIGAN AVENUE, 53.00 FEET; THENCE SOUTH 89 DEGREES 30 MINUTES 10 SECONDS WEST, 65.35 FEET; THENCE NORTH 41 DEGREES 18 MINUTES 25 SECONDS EAST, 4.72 FEET TO A POINT, SAID POINT BEING 3.51 FEET (AS MEASURED PERPENDICULARLY) NORTH OF THE SOUTH LINE OF THE NORTH 53.00 FEET OF LOT 5 AFORESAID; THENCE NORTH 0 DEGREES 02 MINUTES 18 SECONDS EAST, 45.65 FEET TO A POINT, SAID POINT BEING 3.83 FEET (AS MEASURED PERPENDICULARLY) SOUTH OF THE NORTH LINE OF LOT 5 AFORESAID; THENCE NORTH 41 DEGREES 13 MINUTES 48 SECONDS WEST, 5.06 FEET; THENCE NORTH 89 DEGREES 30 MINUTES 10 SECONDS EAST, ALONG SAID NORTH LINE, 65.55 FEET TO THE HEREINABOVE DESIGNATED POINT OF BEGINNING;

SAID PARCEL HAVING AS A LOWER LIMIT A HORIZONTAL PLANE OF ELEVATION +51.04 FEET (CHICAGO CITY DATUM) AND HAVING AS AN UPPER LIMIT A HORIZONTAL PLANE OF ELEVATION +62.10 FEET (CHICAGO CITY DATUM);

IN COOK COUNTY, ILLINOIS.

AREA = 3,309.8 SQUARE FEET OR 0.0760 ACRES.

PARCEL C5-A-013:

THAT PART OF THE NORTH 53 FEET OF LOT 5 IN BLOCK 8 IN FRACTIONAL SECTION 15 ADDITION TO CHICAGO IN SECTION 15, TOWNSHIP 39 NORTH, RANGE 14 EAST OF THE THIRD PRINCIPAL MERIDIAN, BOUNDED AND DESCRIBED AS FOLLOWS:

COMMENCING AT THE NORTHEAST CORNER OF LOT 5 AFORESAID, THENCE SOUTH 89 DEGREES 30 MINUTES 10 SECONDS WEST, ALONG THE NORTH LINE OF SAID LOT 5, A DISTANCE OF 1.25 FEET TO THE POINT OF BEGINNING OF THE FOLLOWING DESCRIBED PARCEL; THENCE SOUTH 0 DEGREES 00 MINUTES, 18 SECONDS WEST, ALONG A LINE DRAWN 1.25 FEET (AS MEASURED PERPENDICULARLY) WEST OF AND PARALLEL WITH THE EAST LINE OF SAID LOT 5, BEING ALSO THE WEST LINE OF SOUTH MICHIGAN AVENUE, 53.00 FEET; THENCE SOUTH 89 DEGREES 30 MINUTES 10 SECONDS WEST, 64.90 FEET; THENCE NORTH 41 DEGREES 18 MINUTES 25 SECONDS EAST, 4.04 FEET TO A POINT, SAID POINT BEING 3.01 FEET (AS MEASURED PERPENDICULARLY) NORTH OF THE SOUTH LINE OF THE NORTH 53.00 FEET OF LOT 5 AFORESAID; THENCE NORTH 0 DEGREES 02 MINUTES 18 SECONDS EAST, 46.66 FEET TO A POINT, SAID POINT BEING 3.33 FEET (AS MEASURED PERPENDICULARLY) SOUTH OF THE NORTH LINE OF LOT 5 AFORESAID; THENCE NORTH 41 DEGREES 13 MINUTES 48 SECONDS WEST, 4.39 FEET; THENCE NORTH 89 DEGREES 30 MINUTES 10 SECONDS EAST, ALONG SAID NORTH LINE, 65.11 FEET TO THE HEREINABOVE DESIGNATED POINT OF BEGINNING;

SAID PARCEL HAVING AS A LOWER LIMIT A HORIZONTAL PLANE OF ELEVATION +62.10 FEET (CHICAGO CITY DATUM) AND HAVING AS AN UPPER LIMIT A HORIZONTAL PLANE OF ELEVATION +73.20 FEET (CHICAGO CITY DATUM);

IN COOK COUNTY, ILLINOIS.

AREA = 3,306.8 SQUARE FEET OR 0.0759 ACRES.

PARCEL C6-A-013:

THAT PART OF THE NORTH 53 FEET OF LOT 5 IN BLOCK 8 IN FRACTIONAL SECTION 15 ADDITION TO CHICAGO IN SECTION 15, TOWNSHIP 39 NORTH, RANGE 14 EAST OF THE THIRD PRINCIPAL MERIDIAN, BOUNDED AND DESCRIBED AS FOLLOWS:

COMMENCING AT THE NORTHEAST CORNER OF LOT 5 AFORESAID, THENCE SOUTH 89 DEGREES 30 MINUTES 10 SECONDS WEST, ALONG THE NORTH LINE OF SAID LOT 5, A DISTANCE OF 1.25 FEET TO THE POINT OF BEGINNING OF THE FOLLOWING DESCRIBED PARCEL; THENCE SOUTH 0 DEGREES 00 MINUTES, 18 SECONDS WEST, ALONG A LINE DRAWN 1.25 FEET (AS MEASURED PERPENDICULARLY) WEST OF AND PARALLEL WITH THE EAST LINE OF SAID LOT 5, BEING ALSO THE WEST LINE OF SOUTH MICHIGAN AVENUE, 53.00 FEET; THENCE SOUTH 89 DEGREES 30 MINUTES 10 SECONDS WEST, 64.90 FEET; THENCE NORTH 41 DEGREES 18 MINUTES 25 SECONDS EAST, 4.76 FEET TO A POINT, SAID POINT BEING 3.55 FEET (AS MEASURED PERPENDICULARLY) NORTH OF THE SOUTH LINE OF THE NORTH 53.00 FEET OF LOT 5 AFORESAID; THENCE NORTH 0 DEGREES 02 MINUTES 18 SECONDS EAST, 45.57

UNOFFICIAL COPY

FEET TO A POINT, SAID POINT BEING 3.88 FEET (AS MEASURED PERPENDICULARLY) SOUTH OF THE NORTH LINE OF LOT 5 AFORESAID; THENCE NORTH 41 DEGREES 13 MINUTES 48 SECONDS WEST, 5.12 FEET; THENCE NORTH 89 DEGREES 30 MINUTES 10 SECONDS EAST, ALONG SAID NORTH LINE, 65.11 FEET TO THE HEREINABOVE DESIGNATED POINT OF BEGINNING;

SAID PARCEL HAVING AS A LOWER LIMIT A HORIZONTAL PLANE OF ELEVATION +73.20 FEET (CHICAGO CITY DATUM) AND HAVING AS AN UPPER LIMIT A HORIZONTAL PLANE OF ELEVATION +84.30 FEET (CHICAGO CITY DATUM);

IN COOK COUNTY, ILLINOIS.

AREA = 3,284.4 SQUARE FEET OR 0.0754 ACRES.

PARCEL C7-A-012:

THAT PART OF THE NORTH 53 FEET OF LOT 5 IN BLOCK 8 IN FRACTIONAL SECTION 15 ADDITION TO CHICAGO IN SECTION 15, TOWNSHIP 39 NORTH, RANGE 14 EAST OF THE THIRD PRINCIPAL MERIDIAN, BOUNDED AND DESCRIBED AS FOLLOWS:

COMMENCING AT THE NORTHEAST CORNER OF LOT 5 AFORESAID, THENCE SOUTH 89 DEGREES 30 MINUTES 10 SECONDS WEST, ALONG THE NORTH LINE OF SAID LOT 5, A DISTANCE OF 1.25 FEET TO THE POINT OF BEGINNING OF THE FOLLOWING DESCRIBED PARCEL; THENCE SOUTH 0 DEGREES 00 MINUTES, 18 SECONDS WEST, ALONG A LINE DRAWN 1.25 FEET (AS MEASURED PERPENDICULARLY) WEST OF AND PARALLEL WITH THE EAST LINE OF SAID LOT 5, BEING ALSO THE WEST LINE OF SOUTH MICHIGAN AVENUE, 53.00 FEET; THENCE SOUTH 89 DEGREES 30 MINUTES 10 SECONDS WEST, 64.90 FEET; THENCE NORTH 41 DEGREES 18 MINUTES 25 SECONDS EAST, 4.04 FEET TO A POINT, SAID POINT BEING 3.01 FEET (AS MEASURED PERPENDICULARLY) NORTH OF THE SOUTH LINE OF THE NORTH 53.00 FEET OF LOT 5 AFORESAID; THENCE NORTH 0 DEGREES 02 MINUTES 18 SECONDS EAST, 47.17 FEET TO A POINT, SAID POINT BEING 2.82 FEET (AS MEASURED PERPENDICULARLY) SOUTH OF THE NORTH LINE OF LOT 5 AFORESAID; THENCE NORTH 41 DEGREES 13 MINUTES 48 SECONDS WEST, 3.73 FEET; THENCE NORTH 89 DEGREES 30 MINUTES 10 SECONDS EAST, ALONG SAID NORTH LINE, 64.67 FEET TO THE HEREINABOVE DESIGNATED POINT OF BEGINNING;

SAID PARCEL HAVING AS A LOWER LIMIT A HORIZONTAL PLANE OF ELEVATION +84.30 FEET (CHICAGO CITY DATUM) AND HAVING AS AN UPPER LIMIT A HORIZONTAL PLANE OF ELEVATION +100.56 FEET (CHICAGO CITY DATUM);

IN COOK COUNTY, ILLINOIS.

AREA = 3,305.4 SQUARE FEET OR 0.0759 ACRES.

PARCEL RF-K-013:

THAT PART OF THE NORTH 53 FEET OF LOT 5 IN BLOCK 8 IN FRACTIONAL SECTION 15 ADDITION TO CHICAGO IN SECTION 15, TOWNSHIP 39 NORTH, RANGE 14 EAST OF THE THIRD PRINCIPAL MERIDIAN, BOUNDED AND DESCRIBED AS FOLLOWS:

COMMENCING AT THE NORTHEAST CORNER OF LOT 5 AFORESAID, THENCE SOUTH 89 DEGREES 30 MINUTES 10 SECONDS WEST, ALONG THE NORTH LINE OF SAID LOT 5, A DISTANCE OF 136.49 FEET TO THE POINT OF BEGINNING OF THE FOLLOWING DESCRIBED PARCEL; THENCE SOUTH 0 DEGREES 02 MINUTES 18 SECONDS WEST, 53.00 FEET TO THE SOUTH LINE OF THE NORTH 53.00 FEET OF LOT 5 AFORESAID; THENCE SOUTH 89 DEGREES 30 MINUTES 10 SECONDS WEST, ALONG SAID SOUTH LINE, 35.39 FEET TO THE EAST LINE OF THE WEST 9.00 FEET OF LOT 5 AFORESAID, BEING ALSO THE EAST LINE OF AN 18- FOOT PUBLIC ALLEY; THENCE NORTH 0 DEGREES 01 MINUTES 34 SECONDS EAST, 53.00 FEET TO THE NORTH LINE OF LOT 5 AFORESAID; THENCE NORTH 89 DEGREES 30 MINUTES 10 SECONDS EAST, ALONG SAID NORTH LINE, 35.40 FEET TO THE HEREINABOVE DESIGNATED POINT OF BEGINNING;

SAID PARCEL HAVING AS A LOWER LIMIT A HORIZONTAL PLANE OF ELEVATION +100.56 FEET (CHICAGO CITY DATUM) AND HAVING AS AN UPPER LIMIT A HORIZONTAL PLANE OF ELEVATION +108.50 FEET (CHICAGO CITY DATUM);

IN COOK COUNTY, ILLINOIS.

UNOFFICIAL COPY

AREA = 1,875.7 SQUARE FEET OR 0.0431 ACRES.

*PARCEL IS AIR RIGHTS

PARCEL RF-A-013:

THAT PART OF THE NORTH 53 FEET OF LOT 5 IN BLOCK 8 IN FRACTIONAL SECTION 15 ADDITION TO CHICAGO IN SECTION 15, TOWNSHIP 39 NORTH, RANGE 14 EAST OF THE THIRD PRINCIPAL MERIDIAN, BOUNDED AND DESCRIBED AS FOLLOWS:

COMMENCING AT THE NORTHEAST CORNER OF LOT 5 AFORESAID, THENCE SOUTH 89 DEGREES 30 MINUTES 10 SECONDS WEST, ALONG THE NORTH LINE OF SAID LOT 5, A DISTANCE OF 23.73 FEET TO THE POINT OF BEGINNING OF THE FOLLOWING DESCRIBED PARCEL; THENCE SOUTH 0 DEGREES 02 MINUTES 18 SECONDS WEST, 18.25 FEET; THENCE NORTH 89 DEGREES 57 MINUTES 42 SECONDS WEST, PERPENDICULAR TO THE LAST DESCRIBED LINE, 1.26 FEET; THENCE SOUTH 0 DEGREES 02 MINUTES 18 SECONDS WEST, 24.15 FEET; THENCE SOUTH 89 DEGREES 57 MINUTES 42 SECONDS EAST, 1.26 FEET; THENCE SOUTH 0 DEGREES 02 MINUTES 18 SECONDS WEST, 10.55 FEET TO THE SOUTH LINE OF THE NORTH 53.00 FEET OF LOT 5 AFORESAID; THENCE SOUTH 89 DEGREES 30 MINUTES 10 SECONDS WEST, ALONG SAID SOUTH LINE, 57.19 FEET; THENCE NORTH 0 DEGREES 02 MINUTES 18 SECONDS EAST, 53.00 FEET TO THE NORTH LINE OF LOT 5 AFORESAID; THENCE NORTH 89 DEGREES 30 MINUTES 10 SECONDS EAST, ALONG SAID NORTH LINE, 57.19 FEET TO THE HEREINABOVE DESIGNATED POINT OF BEGINNING;

SAID PARCEL HAVING AS A LOWER LIMIT A HORIZONTAL PLANE OF ELEVATION +100.56 FEET (CHICAGO CITY DATUM) AND HAVING AS AN UPPER LIMIT A HORIZONTAL PLANE OF ELEVATION +113.50 FEET (CHICAGO CITY DATUM);

IN COOK COUNTY, ILLINOIS.

AREA = 3,000.9 SQUARE FEET OR 0.0689 ACRES.

PARCEL RF-A1*-013:

THAT PART OF THE NORTH 53 FEET OF LOT 5 IN BLOCK 8 IN FRACTIONAL SECTION 15 ADDITION TO CHICAGO IN SECTION 15, TOWNSHIP 39 NORTH, RANGE 14 EAST OF THE THIRD PRINCIPAL MERIDIAN, BOUNDED AND DESCRIBED AS FOLLOWS:

COMMENCING AT THE NORTHEAST CORNER OF LOT 5 AFORESAID, THENCE SOUTH 89 DEGREES 30 MINUTES 10 SECONDS WEST, ALONG THE NORTH LINE OF SAID LOT 5, A DISTANCE OF 80.92 FEET TO THE POINT OF BEGINNING OF THE FOLLOWING DESCRIBED PARCEL; THENCE CONTINUING SOUTH 89 DEGREES 30 MINUTES 10 SECONDS WEST, ALONG SAID NORTH LINE, 55.57 FEET; THENCE SOUTH 0 DEGREES 02 MINUTES 18 SECONDS WEST, 53.00 FEET TO THE SOUTH LINE OF THE NORTH 53.00 FEET OF LOT 5 AFORESAID; THENCE NORTH 89 DEGREES 30 MINUTES 10 SECONDS EAST, ALONG SAID SOUTH LINE, 55.57 FEET; THENCE NORTH 0 DEGREES 02 MINUTES 18 SECONDS EAST, 53.00 FEET TO THE HEREINABOVE DESIGNATED POINT OF BEGINNING;

SAID PARCEL HAVING AS A LOWER LIMIT A HORIZONTAL PLANE OF ELEVATION +97.00 FEET (CHICAGO CITY DATUM) AND HAVING AS AN UPPER LIMIT A HORIZONTAL PLANE OF ELEVATION +113.50 FEET (CHICAGO CITY DATUM);

ALSO;

THAT PART OF THE NORTH 53 FEET OF LOT 5 IN BLOCK 8 IN FRACTIONAL SECTION 15 ADDITION TO CHICAGO IN SECTION 15, TOWNSHIP 39 NORTH, RANGE 14 EAST OF THE THIRD PRINCIPAL MERIDIAN, BOUNDED AND DESCRIBED AS FOLLOWS:

COMMENCING AT THE NORTHEAST CORNER OF LOT 5 AFORESAID, THENCE SOUTH 89 DEGREES 30 MINUTES 10 SECONDS WEST, ALONG THE NORTH LINE OF SAID LOT 5, A DISTANCE OF 136.49 FEET TO THE POINT OF BEGINNING OF THE FOLLOWING DESCRIBED PARCEL; THENCE SOUTH 0 DEGREES 02 MINUTES 18 SECONDS WEST, 53.00 FEET TO THE SOUTH LINE OF THE NORTH 53.00 FEET OF LOT 5 AFORESAID; THENCE SOUTH 89 DEGREES 30 MINUTES 10 SECONDS WEST, ALONG SAID SOUTH LINE, 35.39 FEET TO THE EAST LINE OF THE WEST 9.00 FEET OF LOT 5 AFORESAID, BEING ALSO THE EAST LINE OF AN 18- FOOT PUBLIC ALLEY; THENCE NORTH 0

UNOFFICIAL COPY

DEGREES 01 MINUTES 34 SECONDS EAST, 53.00 FEET TO THE NORTH LINE OF LOT 5 AFORESAID; THENCE NORTH 89 DEGREES 30 MINUTES 10 SECONDS EAST, ALONG SAID NORTH LINE, 35.40 FEET TO THE HEREINABOVE DESIGNATED POINT OF BEGINNING;

SAID PARCEL HAVING AS A LOWER LIMIT A HORIZONTAL PLANE OF ELEVATION +108.50 FEET (CHICAGO CITY DATUM) AND HAVING AS AN UPPER LIMIT A HORIZONTAL PLANE OF ELEVATION +113.50 FEET (CHICAGO CITY DATUM);

IN COOK COUNTY, ILLINOIS.

AREA = 2,945.1 SQUARE FEET OR 0.0676 ACRES AND 1,875.7 SQUARE FEET OR 0.0431 ACRES.

*PARCEL IS AIR RIGHTS

PARCEL RF-A2*-013:

THAT PART OF THE NORTH 53 FEET OF LOT 5 IN BLOCK 8 IN FRACTIONAL SECTION 15 ADDITION TO CHICAGO IN SECTION 15, TOWNSHIP 39 NORTH, RANGE 14 EAST OF THE THIRD PRINCIPAL MERIDIAN, BOUNDED AND DESCRIBED AS FOLLOWS:

BEGINNING AT THE NORTHEAST CORNER OF LOT 5 AFORESAID, THENCE SOUTH 89 DEGREES 30 MINUTES 10 SECONDS WEST, ALONG THE NORTH LINE OF SAID LOT 5, A DISTANCE OF 23.73 FEET; THENCE SOUTH 0 DEGREES 02 MINUTES 18 SECONDS WEST, 18.25 FEET; THENCE NORTH 89 DEGREES 57 MINUTES 42 SECONDS WEST, PERPENDICULAR TO THE LAST DESCRIBED LINE, 1.26 FEET; THENCE SOUTH 0 DEGREES 02 MINUTES 18 SECONDS WEST, 24.15 FEET; THENCE SOUTH 89 DEGREES 57 MINUTES 42 SECONDS EAST, 1.26 FEET; THENCE SOUTH 0 DEGREES 02 MINUTES 18 SECONDS WEST, 10.59 FEET TO THE SOUTH LINE OF THE NORTH 53.00 FEET OF LOT 5 AFORESAID; THENCE NORTH 89 DEGREES 30 MINUTES 10 SECONDS EAST, ALONG SAID SOUTH LINE, 23.76 FEET; THENCE NORTH 0 DEGREES 00 MINUTES 18 SECONDS EAST, ALONG THE EAST LINE OF LOT 5 AFORESAID, 53.00 FEET TO THE HEREINABOVE DESIGNATED POINT OF BEGINNING;

SAID PARCEL HAVING AS A LOWER LIMIT A HORIZONTAL PLANE OF ELEVATION +100.56 FEET (CHICAGO CITY DATUM) AND HAVING AS AN UPPER LIMIT A HORIZONTAL PLANE OF ELEVATION +113.50 FEET (CHICAGO CITY DATUM);

IN COOK COUNTY, ILLINOIS.

AREA = 1,289.0 SQUARE FEET OR 0.0296 ACRES.

PARCEL AR-A*-013:

THAT PART OF THE NORTH 53 FEET OF LOT 5 IN BLOCK 8 IN FRACTIONAL SECTION 15 ADDITION TO CHICAGO IN SECTION 15, TOWNSHIP 39 NORTH, RANGE 14 EAST OF THE THIRD PRINCIPAL MERIDIAN;

SAID PARCEL HAVING AS A LOWER LIMIT A HORIZONTAL PLANE OF ELEVATION +113.50 FEET (CHICAGO CITY DATUM) AND HAVING AS AN UPPER LIMIT A HORIZONTAL PLANE OF ELEVATION +123.50 FEET (CHICAGO CITY DATUM);

IN COOK COUNTY, ILLINOIS.

AREA = 9,110.7 SQUARE FEET OR 0.2092 ACRES.

*PARCEL IS AIR RIGHTS

PLUS AN UNDIVIDED 97% INTEREST IN THE FOLLOWING PROPERTY:

PARCEL S1-F*-013:

THAT PART OF THE NORTH 53 FEET OF LOT 5 IN BLOCK 8 IN FRACTIONAL SECTION 15 ADDITION TO CHICAGO IN SECTION 15, TOWNSHIP 39 NORTH, RANGE 14 EAST OF THE THIRD PRINCIPAL MERIDIAN;

SAID PARCEL HAVING NO LOWER LIMIT AND HAVING AS AN UPPER LIMIT A HORIZONTAL PLANE OF

UNOFFICIAL COPY

ELEVATION +7.06 FEET (CHICAGO CITY DATUM);
 IN COOK COUNTY, ILLINOIS.
 AREA = 9,110.7 SQUARE FEET OR 0.2092 ACRES.
 *PARCEL IS SUBTERRANEAN RIGHTS

PARCEL B1-F*-013:

THAT PART OF THE NORTH 53 FEET OF LOT 5 IN BLOCK 8 IN FRACTIONAL SECTION 15 ADDITION TO CHICAGO IN SECTION 15, TOWNSHIP 39 NORTH, RANGE 14 EAST OF THE THIRD PRINCIPAL MERIDIAN;

SAID PARCEL HAVING AS A LOWER LIMIT A HORIZONTAL PLANE OF ELEVATION +7.06 FEET (CHICAGO CITY DATUM) AND HAVING AS AN UPPER LIMIT A HORIZONTAL PLANE OF ELEVATION +16.00 FEET (CHICAGO CITY DATUM);

EXCEPTING THEREFROM THE FOLLOWING DESCRIBED PARCELS:

PARCEL B1-A-013:

THAT PART OF THE NORTH 53 FEET OF LOT 5 IN BLOCK 8 IN FRACTIONAL SECTION 15 ADDITION TO CHICAGO IN SECTION 15, TOWNSHIP 39 NORTH, RANGE 14 EAST OF THE THIRD PRINCIPAL MERIDIAN, BOUNDED AND DESCRIBED AS FOLLOWS:

BEGINNING AT THE NORTHEAST CORNER OF LOT 5 AFORESAID, THENCE SOUTH 0 DEGREES 00 MINUTES, 18 SECONDS WEST, ALONG THE EAST LINE OF SAID LOT 5, BEING ALSO THE WEST LINE OF SOUTH MICHIGAN AVENUE, 19.48 FEET; THENCE NORTH 89 DEGREES 57 MINUTES 42 SECONDS WEST, 62.83 FEET; THENCE NORTH 0 DEGREES 02 MINUTES 18 SECONDS EAST, PERPENDICULAR TO THE LAST DESCRIBED LINE, 18.89 FEET TO THE NORTH LINE OF LOT 5 AFORESAID; THENCE NORTH 89 DEGREES 30 MINUTES 10 SECONDS EAST, ALONG SAID NORTH LINE, 62.82 FEET TO THE HEREINABOVE DESIGNATED POINT OF BEGINNING;

SAID PARCEL HAVING AS A LOWER LIMIT A HORIZONTAL PLANE OF ELEVATION +7.06 FEET (CHICAGO CITY DATUM) AND HAVING AS AN UPPER LIMIT A HORIZONTAL PLANE OF ELEVATION +16.00 FEET (CHICAGO CITY DATUM);

PARCEL B1-B-013:

THAT PART OF THE NORTH 53 FEET OF LOT 5 IN BLOCK 8 IN FRACTIONAL SECTION 15 ADDITION TO CHICAGO IN SECTION 15, TOWNSHIP 39 NORTH, RANGE 14 EAST OF THE THIRD PRINCIPAL MERIDIAN, BOUNDED AND DESCRIBED AS FOLLOWS:

COMMENCING AT THE NORTHEAST CORNER OF LOT 5 AFORESAID, THENCE SOUTH 0 DEGREES 00 MINUTES, 18 SECONDS WEST, ALONG THE EAST LINE OF SAID LOT 5, BEING ALSO THE WEST LINE OF SOUTH MICHIGAN AVENUE, 19.48 FEET TO THE POINT OF BEGINNING OF THE FOLLOWING DESCRIBED PARCEL; THENCE CONTINUING SOUTH 0 DEGREES 00 MINUTES, 18 SECONDS WEST, ALONG SAID EAST LINE, 33.53 FEET TO THE SOUTH LINE OF THE NORTH 53.00 FEET OF LOT 5 AFORESAID; THENCE NORTH 89 DEGREES 30 MINUTES 10 SECONDS WEST, ALONG SAID SOUTH LINE, 62.86 FEET; THENCE NORTH 0 DEGREES 02 MINUTES 18 SECONDS EAST, 34.11 FEET; THENCE SOUTH 89 DEGREES 57 MINUTES 42 SECONDS EAST, PERPENDICULAR TO THE LAST DESCRIBED LINE, 62.83 FEET TO THE HEREINABOVE DESIGNATED POINT OF BEGINNING;

SAID PARCEL HAVING AS A LOWER LIMIT A HORIZONTAL PLANE OF ELEVATION +7.06 FEET (CHICAGO CITY DATUM) AND HAVING AS AN UPPER LIMIT A HORIZONTAL PLANE OF ELEVATION +16.00 FEET (CHICAGO CITY DATUM);

IN COOK COUNTY, ILLINOIS.

UNOFFICIAL COPY

PARCEL 2:

PARCEL B1-B-013:

THAT PART OF THE NORTH 53 FEET OF LOT 5 IN BLOCK 8 IN FRACTIONAL SECTION 15 ADDITION TO CHICAGO IN SECTION 15, TOWNSHIP 39 NORTH, RANGE 14 EAST OF THE THIRD PRINCIPAL MERIDIAN, BOUNDED AND DESCRIBED AS FOLLOWS:

COMMENCING AT THE NORTHEAST CORNER OF LOT 5 AFORESAID, THENCE SOUTH 0 DEGREES 00 MINUTES, 18 SECONDS WEST, ALONG THE EAST LINE OF SAID LOT 5, BEING ALSO THE WEST LINE OF SOUTH MICHIGAN AVENUE, 19.48 FEET TO THE POINT OF BEGINNING OF THE FOLLOWING DESCRIBED PARCEL; THENCE CONTINUING SOUTH 0 DEGREES 00 MINUTES, 18 SECONDS WEST, ALONG SAID EAST LINE, 33.53 FEET TO THE SOUTH LINE OF THE NORTH 53.00 FEET OF LOT 5 AFORESAID; THENCE SOUTH 89 DEGREES 30 MINUTES 10 SECONDS WEST, ALONG SAID SOUTH LINE, 62.86 FEET; THENCE NORTH 0 DEGREES 02 MINUTES 18 SECONDS EAST, 34.11 FEET; THENCE SOUTH 89 DEGREES 57 MINUTES 42 SECONDS EAST, PERPENDICULAR TO THE LAST DESCRIBED LINE, 62.83 FEET TO THE HEREINABOVE DESIGNATED POINT OF BEGINNING;

SAID PARCEL HAVING AS A LOWER LIMIT A HORIZONTAL PLANE OF ELEVATION +7.06 FEET (CHICAGO CITY DATUM) AND HAVING AS AN UPPER LIMIT A HORIZONTAL PLANE OF ELEVATION +16.00 FEET (CHICAGO CITY DATUM);

IN COOK COUNTY, ILLINOIS.

AREA = 2,125.3 SQUARE FEET OR 0.0488 ACRES.

PARCEL R1-B-013:

THAT PART OF THE NORTH 53 FEET OF LOT 5 IN BLOCK 8 IN FRACTIONAL SECTION 15 ADDITION TO CHICAGO IN SECTION 15, TOWNSHIP 39 NORTH, RANGE 14 EAST OF THE THIRD PRINCIPAL MERIDIAN, BOUNDED AND DESCRIBED AS FOLLOWS:

COMMENCING AT THE NORTHEAST CORNER OF LOT 5 AFORESAID, THENCE SOUTH 0 DEGREES 00 MINUTES, 18 SECONDS WEST, ALONG THE EAST LINE OF SAID LOT 5, BEING ALSO THE WEST LINE OF SOUTH MICHIGAN AVENUE, 11.33 FEET TO THE POINT OF BEGINNING OF THE FOLLOWING DESCRIBED PARCEL; THENCE CONTINUING SOUTH 0 DEGREES 00 MINUTES, 18 SECONDS WEST, ALONG SAID EAST LINE, 41.67 FEET TO THE SOUTH LINE OF THE NORTH 53.00 FEET OF LOT 5 AFORESAID; THENCE SOUTH 89 DEGREES 30 MINUTES 10 SECONDS WEST, ALONG SAID SOUTH LINE, 67.05 FEET; THENCE NORTH 41 DEGREES 18 MINUTES 25 SECONDS EAST, 7.15 FEET TO A POINT, SAID POINT BEING 5.33 FEET (AS MEASURED PERPENDICULARLY) NORTH OF THE SOUTH LINE OF THE NORTH 53.00 FEET OF LOT 5 AFORESAID; THENCE NORTH 0 DEGREES 02 MINUTES 18 SECONDS EAST, 5.68 FEET; THENCE NORTH 89 DEGREES 57 MINUTES 42 SECONDS WEST, 18.32 FEET; THENCE SOUTH 0 DEGREES 02 MINUTES 18 SECONDS WEST, PERPENDICULAR TO THE LAST DESCRIBED LINE, 3.55 FEET; THENCE NORTH 89 DEGREES 57 MINUTES 42 SECONDS WEST, 47.55 FEET; THENCE NORTH 0 DEGREES 02 MINUTES 18 SECONDS EAST, 0.90 FEET; THENCE NORTH 89 DEGREES 57 MINUTES 42 SECONDS WEST, 5.42 FEET; THENCE NORTH 0 DEGREES 02 MINUTES 18 SECONDS EAST, 43.97 FEET TO THE NORTH LINE OF LOT 5 AFORESAID, SAID POINT BEING 47.29 FEET (AS MEASURED ALONG SAID NORTH LINE) EAST OF THE NORTHWEST CORNER OF LOT 5 AFORESAID; THENCE NORTH 89 DEGREES 30 MINUTES 10 SECONDS EAST, ALONG SAID NORTH LINE, 67.30 FEET; THENCE SOUTH 0 DEGREES 29 MINUTES 50 SECONDS EAST, 1.08 FEET; THENCE SOUTH 41 DEGREES 13 MINUTES 48 SECONDS EAST, 6.04 FEET TO A POINT, SAID POINT BEING 5.66 FEET (AS MEASURED PERPENDICULARLY) SOUTH OF THE NORTH LINE OF LOT 5 AFORESAID; THENCE SOUTH 0 DEGREES 02 MINUTES 18 SECONDS WEST, 13.32 FEET; THENCE SOUTH 89 DEGREES 57 MINUTES 42 SECONDS EAST, PERPENDICULAR TO THE LAST DESCRIBED LINE, 45.35 FEET; THENCE NORTH 0 DEGREES 02 MINUTES 18 SECONDS EAST, 8.22 FEET; THENCE SOUTH 89 DEGREES 59 MINUTES 42 SECONDS EAST, 16.96 FEET TO THE HEREINABOVE DESIGNATED POINT OF BEGINNING;

SAID PARCEL HAVING AS A LOWER LIMIT A HORIZONTAL PLANE OF ELEVATION +16.00 FEET (CHICAGO CITY DATUM) AND HAVING AS AN UPPER LIMIT A HORIZONTAL PLANE OF ELEVATION +28.30 FEET (CHICAGO CITY DATUM);

IN COOK COUNTY, ILLINOIS.

UNOFFICIAL COPY

AREA = 5,393.9 SQUARE FEET OR 0.1238 ACRES.

PARCEL R2-B-013:

THAT PART OF THE NORTH 53 FEET OF LOT 5 IN BLOCK 8 IN FRACTIONAL SECTION 15 ADDITION TO CHICAGO IN SECTION 15, TOWNSHIP 39 NORTH, RANGE 14 EAST OF THE THIRD PRINCIPAL MERIDIAN, BOUNDED AND DESCRIBED AS FOLLOWS:

COMMENCING AT THE NORTHEAST CORNER OF LOT 5 AFORESAID, THENCE SOUTH 0 DEGREES 00 MINUTES, 18 SECONDS WEST, ALONG THE EAST LINE OF SAID LOT 5, BEING ALSO THE WEST LINE OF SOUTH MICHIGAN AVENUE, 12.34 FEET TO THE POINT OF BEGINNING OF THE FOLLOWING DESCRIBED PARCEL; THENCE CONTINUING SOUTH 0 DEGREES 00 MINUTES, 18 SECONDS WEST, ALONG SAID EAST LINE, 39.46 FEET TO A POINT, SAID POINT BEING 1.20 FEET (AS MEASURED ALONG THE EAST LINE AFORESAID) NORTH OF THE SOUTH LINE OF THE NORTH 53.00 FEET OF LOT 5 AFORESAID; THENCE SOUTH 89 DEGREES 27 MINUTES 44 SECONDS WEST, 32.80 FEET; THENCE NORTH 42 DEGREES 03 MINUTES 56 SECONDS WEST, 5.78 FEET TO A POINT, SAID POINT BEING 5.50 FEET (AS MEASURED PERPENDICULARLY) NORTH OF THE SOUTH LINE OF THE NORTH 53.00 FEET OF LOT 5 AFORESAID; THENCE SOUTH 89 DEGREES 37 MINUTES 14 SECONDS WEST, 25.57 FEET; THENCE SOUTH 41 DEGREES 18 MINUTES 25 SECONDS WEST, 0.92 FEET; THENCE NORTH 0 DEGREES 02 MINUTES 18 SECONDS EAST, 33.89 FEET; THENCE SOUTH 89 DEGREES 57 MINUTES 42 SECONDS EAST, 24.61 FEET; THENCE NORTH 0 DEGREES 02 MINUTES 18 SECONDS EAST, 2.74 FEET; THENCE SOUTH 89 DEGREES 57 MINUTES 42 SECONDS EAST, 15.03 FEET; THENCE SOUTH 0 DEGREES 02 MINUTES 18 SECONDS WEST, 0.25 FEET; THENCE SOUTH 89 DEGREES 57 MINUTES 42 SECONDS EAST, 23.20 FEET TO THE HEREINABOVE DESIGNATED POINT OF BEGINNING;

SAID PARCEL HAVING AS A LOWER LIMIT A HORIZONTAL PLANE OF ELEVATION +28.30 FEET (CHICAGO CITY DATUM) AND HAVING AS AN UPPER LIMIT A HORIZONTAL PLANE OF ELEVATION +39.93 FEET (CHICAGO CITY DATUM);

IN COOK COUNTY, ILLINOIS.

AREA = 2,319.9 SQUARE FEET OR 0.0533 ACRES.

PARCEL C3-G-013:

THE EAST 1.25 FEET (AS MEASURED PERPENDICULARLY) OF THAT PART OF THE NORTH 53 FEET OF LOT 5 IN BLOCK 8 IN FRACTIONAL SECTION 15 ADDITION TO CHICAGO IN SECTION 15, TOWNSHIP 39 NORTH, RANGE 14 EAST OF THE THIRD PRINCIPAL MERIDIAN,

SAID PARCEL HAVING AS A LOWER LIMIT A HORIZONTAL PLANE OF ELEVATION +39.93 FEET (CHICAGO CITY DATUM) AND HAVING AS AN UPPER LIMIT A HORIZONTAL PLANE OF ELEVATION +51.04 FEET (CHICAGO CITY DATUM);

IN COOK COUNTY, ILLINOIS.

AREA = 66.3 SQUARE FEET OR 0.0015 ACRES.

PARCEL C4-G-013:

THE EAST 1.25 FEET (AS MEASURED PERPENDICULARLY) OF THAT PART OF THE NORTH 53 FEET OF LOT 5 IN BLOCK 8 IN FRACTIONAL SECTION 15 ADDITION TO CHICAGO IN SECTION 15, TOWNSHIP 39 NORTH, RANGE 14 EAST OF THE THIRD PRINCIPAL MERIDIAN,

SAID PARCEL HAVING AS A LOWER LIMIT A HORIZONTAL PLANE OF ELEVATION +51.04 FEET (CHICAGO CITY DATUM) AND HAVING AS AN UPPER LIMIT A HORIZONTAL PLANE OF ELEVATION +62.10 FEET (CHICAGO CITY DATUM);

IN COOK COUNTY, ILLINOIS.

AREA = 66.3 SQUARE FEET OR 0.0015 ACRES.

UNOFFICIAL COPY

PARCEL C5-G-013:

THE EAST 1.25 FEET (AS MEASURED PERPENDICULARLY) OF THAT PART OF THE NORTH 53 FEET OF LOT 5 IN BLOCK 8 IN FRACTIONAL SECTION 15 ADDITION TO CHICAGO IN SECTION 15, TOWNSHIP 39 NORTH, RANGE 14 EAST OF THE THIRD PRINCIPAL MERIDIAN,

SAID PARCEL HAVING AS A LOWER LIMIT A HORIZONTAL PLANE OF ELEVATION +62.10 FEET (CHICAGO CITY DATUM) AND HAVING AS AN UPPER LIMIT A HORIZONTAL PLANE OF ELEVATION +73.20 FEET (CHICAGO CITY DATUM);

IN COOK COUNTY, ILLINOIS.

AREA = 66.3 SQUARE FEET OR 0.0015 ACRES.

PARCEL C6-G-013:

THE EAST 1.25 FEET (AS MEASURED PERPENDICULARLY) OF THAT PART OF THE NORTH 53 FEET OF LOT 5 IN BLOCK 8 IN FRACTIONAL SECTION 15 ADDITION TO CHICAGO IN SECTION 15, TOWNSHIP 39 NORTH, RANGE 14 EAST OF THE THIRD PRINCIPAL MERIDIAN,

SAID PARCEL HAVING AS A LOWER LIMIT A HORIZONTAL PLANE OF ELEVATION +73.20 FEET (CHICAGO CITY DATUM) AND HAVING AS AN UPPER LIMIT A HORIZONTAL PLANE OF ELEVATION +84.30 FEET (CHICAGO CITY DATUM);

IN COOK COUNTY, ILLINOIS.

AREA = 66.3 SQUARE FEET OR 0.0015 ACRES.

PARCEL C7-G-013:

THE EAST 1.25 FEET (AS MEASURED PERPENDICULARLY) OF THAT PART OF THE NORTH 53 FEET OF LOT 5 IN BLOCK 8 IN FRACTIONAL SECTION 15 ADDITION TO CHICAGO IN SECTION 15, TOWNSHIP 39 NORTH, RANGE 14 EAST OF THE THIRD PRINCIPAL MERIDIAN,

SAID PARCEL HAVING AS A LOWER LIMIT A HORIZONTAL PLANE OF ELEVATION +84.30 FEET (CHICAGO CITY DATUM) AND HAVING AS AN UPPER LIMIT A HORIZONTAL PLANE OF ELEVATION +100.56 FEET (CHICAGO CITY DATUM);

IN COOK COUNTY, ILLINOIS.

AREA = 66.3 SQUARE FEET OR 0.0015 ACRES.

PARCEL AR-C*-013:

THAT PART OF THE NORTH 53 FEET OF LOT 5 IN BLOCK 8 IN FRACTIONAL SECTION 15 ADDITION TO CHICAGO IN SECTION 15, TOWNSHIP 39 NORTH, RANGE 14 EAST OF THE THIRD PRINCIPAL MERIDIAN;

SAID PARCEL HAVING AS A LOWER LIMIT A HORIZONTAL PLANE OF ELEVATION +123.50 FEET (CHICAGO CITY DATUM) AND HAVING NO UPPER LIMIT;

IN COOK COUNTY, ILLINOIS.

AREA = 9,110.7 SQUARE FEET OR 0.2092 ACRES.

*PARCEL IS AIR RIGHTS

UNOFFICIAL COPY

PLUS AN UNDIVIDED 3% INTEREST IN THE FOLLOWING PROPERTY:

PARCEL S1-F*-013:

THAT PART OF THE NORTH 53 FEET OF LOT 5 IN BLOCK 8 IN FRACTIONAL SECTION 15 ADDITION TO CHICAGO IN SECTION 15, TOWNSHIP 39 NORTH, RANGE 14 EAST OF THE THIRD PRINCIPAL MERIDIAN;

SAID PARCEL HAVING NO LOWER LIMIT AND HAVING AS AN UPPER LIMIT A HORIZONTAL PLANE OF ELEVATION +7.06 FEET (CHICAGO CITY DATUM);
IN COOK COUNTY, ILLINOIS.

AREA = 9,110.7 SQUARE FEET OR 0.2092 ACRES.

*PARCEL IS SUBJECT TO SUBTERRANEAN RIGHTS

PARCEL B1-F*-013:

THAT PART OF THE NORTH 53 FEET OF LOT 5 IN BLOCK 8 IN FRACTIONAL SECTION 15 ADDITION TO CHICAGO IN SECTION 15, TOWNSHIP 39 NORTH, RANGE 14 EAST OF THE THIRD PRINCIPAL MERIDIAN;

SAID PARCEL HAVING AS A LOWER LIMIT A HORIZONTAL PLANE OF ELEVATION +7.06 FEET (CHICAGO CITY DATUM) AND HAVING AS AN UPPER LIMIT A HORIZONTAL PLANE OF ELEVATION +16.00 FEET (CHICAGO CITY DATUM);

EXCEPTING THEREFROM THE FOLLOWING DESCRIBED PARCELS:

PARCEL B1-A-013:

THAT PART OF THE NORTH 53 FEET OF LOT 5 IN BLOCK 8 IN FRACTIONAL SECTION 15 ADDITION TO CHICAGO IN SECTION 15, TOWNSHIP 39 NORTH, RANGE 14 EAST OF THE THIRD PRINCIPAL MERIDIAN, BOUNDED AND DESCRIBED AS FOLLOWS:

BEGINNING AT THE NORTHEAST CORNER OF LOT 5 AFORESAID, THENCE SOUTH 0 DEGREES 00 MINUTES, 18 SECONDS WEST, ALONG THE EAST LINE OF SAID LOT 5, BEING ALSO THE WEST LINE OF SOUTH MICHIGAN AVENUE, 19.48 FEET; THENCE NORTH 89 DEGREES 57 MINUTES 42 SECONDS WEST, 62.83 FEET; THENCE NORTH 0 DEGREES 02 MINUTES 18 SECONDS EAST, PERPENDICULAR TO THE LAST DESCRIBED LINE, 18.89 FEET TO THE NORTH LINE OF LOT 5 AFORESAID; THENCE NORTH 89 DEGREES 30 MINUTES 10 SECONDS EAST, ALONG SAID NORTH LINE, 62.82 FEET TO THE HEREINABOVE DESIGNATED POINT OF BEGINNING;

SAID PARCEL HAVING AS A LOWER LIMIT A HORIZONTAL PLANE OF ELEVATION +7.06 FEET (CHICAGO CITY DATUM) AND HAVING AS AN UPPER LIMIT A HORIZONTAL PLANE OF ELEVATION +16.00 FEET (CHICAGO CITY DATUM);

PARCEL B1-B-013:

THAT PART OF THE NORTH 53 FEET OF LOT 5 IN BLOCK 8 IN FRACTIONAL SECTION 15 ADDITION TO CHICAGO IN SECTION 15, TOWNSHIP 39 NORTH, RANGE 14 EAST OF THE THIRD PRINCIPAL MERIDIAN, BOUNDED AND DESCRIBED AS FOLLOWS:

COMMENCING AT THE NORTHEAST CORNER OF LOT 5 AFORESAID, THENCE SOUTH 0 DEGREES 00 MINUTES, 18 SECONDS WEST, ALONG THE EAST LINE OF SAID LOT 5, BEING ALSO THE WEST LINE OF SOUTH MICHIGAN AVENUE, 19.48 FEET TO THE POINT OF BEGINNING OF THE FOLLOWING DESCRIBED PARCEL; THENCE CONTINUING SOUTH 0 DEGREES 00 MINUTES, 18 SECONDS WEST, ALONG SAID EAST LINE, 33.53 FEET TO THE SOUTH LINE OF THE NORTH 53.00 FEET OF LOT 5 AFORESAID; THENCE NORTH 89 DEGREES 30 MINUTES 10 SECONDS WEST, ALONG SAID SOUTH LINE, 62.86 FEET; THENCE NORTH 0 DEGREES 02 MINUTES 18 SECONDS EAST, 34.11 FEET; THENCE SOUTH 89 DEGREES 57 MINUTES 42 SECONDS EAST, PERPENDICULAR TO THE LAST DESCRIBED LINE, 62.83 FEET TO THE HEREINABOVE DESIGNATED POINT OF BEGINNING;

SAID PARCEL HAVING AS A LOWER LIMIT A HORIZONTAL PLANE OF ELEVATION +7.06 FEET (CHICAGO CITY DATUM) AND HAVING AS AN UPPER LIMIT A HORIZONTAL PLANE OF ELEVATION +16.00 FEET (CHICAGO CITY DATUM);

UNOFFICIAL COPY

PARCEL 3:

BRIDGE SECTION:

THE SOUTH 103.27 FEET OF THE NORTH 115.93 FEET OF EAST 1/2 OF THE NORTH-SOUTH PUBLIC ALLEY IN BLOCK 8, IN FRACTIONAL SECTION 15, TOWNSHIP 39 NORTH, RANGE 14 EAST OF THE THIRD PRINCIPAL MERIDIAN, LYING ABOVE ELEVATION +29.00 AND LYING BELOW ELEVATION +297.00 CHICAGO CITY DATUM, IN COOK COUNTY, ILLINOIS.

PARCEL S1-A2-012-N:

THAT PART OF LOTS 1 THROUGH 5 AND THE NORTH-SOUTH 10-FOOT PRIVATE ALLEY IN THE SUPERIOR COURT PARTITION OF LOT 1 IN BLOCK 8 OF FRACTIONAL SECTION 15 ADDITION TO CHICAGO (SUPERIOR COURT DECREE ENTERED APRIL 8, 1871) AND LOT 4 IN BLOCK 8 IN FRACTIONAL SECTION 15 ADDITION TO CHICAGO, ALL IN SECTION 15, TOWNSHIP 39 NORTH, RANGE 14 EAST OF THE THIRD PRINCIPAL MERIDIAN, BOUNDED AND DESCRIBED AS FOLLOWS:

A RIGHT CIRCULAR CYLINDER WHOSE ALTITUDE IS 10.00 FEET HAVING A RADIUS OF 5.49 FEET AND WHOSE CENTER POINT IS 81.16 FEET (AS MEASURED PERPENDICULARLY) NORTH OF A VERTICAL PLANE PASSING THROUGH THE SOUTH LINE OF LOT 4, IN FRACTIONAL SECTION 15 ADDITION TO CHICAGO AFORESAID AND 52.37 FEET (AS MEASURED PERPENDICULARLY) EAST OF A VERTICAL PLANE PASSING THROUGH THE WEST LINE OF LOT 5, AFORESAID, BEING ALSO THE EAST LINE OF AN 18-FOOT PUBLIC ALLEY IN BLOCK 8 AFORESAID, OPENED BY ORDINANCE CONFIRMED MAY 26, 1851;

SAID PARCEL HAVING ITS LOWER CIRCULAR BASE ON A HORIZONTAL PLANE OF ELEVATION (-)46.56 FEET (CHICAGO CITY DATUM) AND HAVING ITS UPPER CIRCULAR BASE ON A HORIZONTAL PLANE OF ELEVATION (-)36.56 FEET (CHICAGO CITY DATUM);

EXCEPT THAT PART THEREOF LYING WITHIN LOT 4 IN BLOCK 8 IN FRACTIONAL SECTION 15 ADDITION TO CHICAGO, AFORESAID;

IN COOK COUNTY, ILLINOIS.

AREA = 56.1 SQUARE FEET OR 0.0013 ACRES.

PARCEL B4-A1-012-N:

THAT PART OF LOTS 1 THROUGH 5 AND THE NORTH-SOUTH 10-FOOT PRIVATE ALLEY IN THE SUPERIOR COURT PARTITION OF LOT 1 IN BLOCK 8 OF FRACTIONAL SECTION 15 ADDITION TO CHICAGO (SUPERIOR COURT DECREE ENTERED APRIL 8, 1871) AND LOT 4 IN BLOCK 8 IN FRACTIONAL SECTION 15 ADDITION TO CHICAGO, ALL IN SECTION 15, TOWNSHIP 39 NORTH, RANGE 14 EAST OF THE THIRD PRINCIPAL MERIDIAN, BOUNDED AND DESCRIBED AS FOLLOWS:

COMMENCING AT THE POINT OF INTERSECTION OF THE NORTH LINE OF SAID BLOCK 8 AND THE WEST LINE LOT 5 AFORESAID, SAID WEST LINE BEING ALSO THE EAST LINE OF AN 18-FOOT PUBLIC ALLEY OPENED BY ORDINANCE CONFIRMED MAY 26, 1851; THENCE NORTH 89 DEGREES 33 MINUTES 04 SECONDS EAST, ALONG SAID NORTH LINE, 8.92 FEET TO THE POINT OF BEGINNING OF THE FOLLOWING DESCRIBED PARCEL; THENCE SOUTH 0 DEGREES 02 MINUTES 18 SECONDS WEST, 12.61 FEET; THENCE SOUTH 89 DEGREES 57 MINUTES 42 SECONDS EAST, PERPENDICULAR TO THE LAST DESCRIBED LINE, 3.08 FEET; THENCE SOUTH 0 DEGREES 02 MINUTES 18 SECONDS WEST, 53.59 FEET; THENCE NORTH 89 DEGREES 57 MINUTES 42 SECONDS WEST, 11.99 FEET TO THE EAST LINE OF AN 18-FOOT PUBLIC ALLEY OPENED BY ORDINANCE CONFIRMED MAY 26, 1851; THENCE SOUTH 0 DEGREES 01 MINUTE 34 SECONDS WEST ALONG SAID EAST LINE, 63.70 FEET; THENCE SOUTH 89 DEGREES 57 MINUTES 42 SECONDS EAST, 19.98 FEET TO A POINT, SAID POINT BEING 30.76 FEET (AS MEASURED PERPENDICULARLY) NORTH OF THE SOUTH LINE OF LOT 4, IN BLOCK 8 IN FRACTIONAL SECTION 15 ADDITION TO CHICAGO, AFORESAID; THENCE NORTH 0 DEGREES 02 MINUTES 18 SECONDS EAST, PERPENDICULAR TO THE LAST DESCRIBED LINE, 117.29 FEET; THENCE SOUTH 89 DEGREES 57 MINUTES 42 SECONDS EAST, 2.42 FEET; THENCE NORTH 0 DEGREES 02 MINUTES 18 SECONDS EAST, 12.72 FEET TO THE NORTH LINE OF BLOCK 8, AFORESAID; THENCE SOUTH 89 DEGREES 33 MINUTES 04 SECONDS WEST, ALONG SAID NORTH LINE, 13.50 FEET TO THE HEREINABOVE DESIGNATED POINT OF BEGINNING;

UNOFFICIAL COPY

SAID PARCEL HAVING AS A LOWER LIMIT A HORIZONTAL PLANE OF ELEVATION (-)36.56 FEET (CHICAGO CITY DATUM) AND HAVING AS AN UPPER LIMIT A HORIZONTAL PLANE OF ELEVATION (-)27.58 FEET (CHICAGO CITY DATUM);

EXCEPT THAT PART THEREOF LYING WITHIN LOT 4 IN BLOCK 8 IN FRACTIONAL SECTION 15 ADDITION TO CHICAGO, AFORESAID;

IN COOK COUNTY, ILLINOIS.

AREA = 883.0 SQUARE FEET OR 0.0203 ACRES.

PARCEL B4-A2-012-N:

THAT PART OF LOTS 1 THROUGH 5 AND THE NORTH-SOUTH 10-FOOT PRIVATE ALLEY IN THE SUPERIOR COURT PARTITION OF LOT 1 IN BLOCK 8 OF FRACTIONAL SECTION 15 ADDITION TO CHICAGO (SUPERIOR COURT DECREE ENTERED APRIL 8, 1871) AND LOT 4 IN BLOCK 8 IN FRACTIONAL SECTION 15 ADDITION TO CHICAGO, ALL IN SECTION 15, TOWNSHIP 39 NORTH, RANGE 14 EAST OF THE THIRD PRINCIPAL MERIDIAN, BOUNDED AND DESCRIBED AS FOLLOWS:

A RIGHT CIRCULAR CYLINDER WHOSE ALTITUDE IS 10.00 FEET HAVING A RADIUS OF 5.49 FEET AND WHOSE CENTER POINT IS 81.16 FEET (AS MEASURED PERPENDICULARLY) NORTH OF A VERTICAL PLANE PASSING THROUGH THE SOUTH LINE OF LOT 4, IN FRACTIONAL SECTION 15 ADDITION TO CHICAGO AFORESAID AND 52.37 FEET (AS MEASURED PERPENDICULARLY) EAST OF A VERTICAL PLANE PASSING THROUGH THE WEST LINE OF LOT 5, AFORESAID, BEING ALSO THE EAST LINE OF AN 18-FOOT PUBLIC ALLEY IN BLOCK 8 AFORESAID, OPENED BY ORDINANCE CONFIRMED MAY 26, 1851;

SAID PARCEL HAVING ITS LOWER CIRCULAR BASE ON A HORIZONTAL PLANE OF ELEVATION (-)36.56 FEET (CHICAGO CITY DATUM) AND HAVING ITS UPPER CIRCULAR BASE ON A HORIZONTAL PLANE OF ELEVATION (-)27.58 FEET (CHICAGO CITY DATUM);

EXCEPT THAT PART THEREOF LYING WITHIN LOT 4 IN BLOCK 8 IN FRACTIONAL SECTION 15 ADDITION TO CHICAGO, AFORESAID;

IN COOK COUNTY, ILLINOIS.

AREA = 56.1 SQUARE FEET OR 0.0013 ACRES.

PARCEL B3-A2-012-N:

THAT PART OF LOTS 1 THROUGH 5 AND THE NORTH-SOUTH 10-FOOT PRIVATE ALLEY IN THE SUPERIOR COURT PARTITION OF LOT 1 IN BLOCK 8 OF FRACTIONAL SECTION 15 ADDITION TO CHICAGO (SUPERIOR COURT DECREE ENTERED APRIL 8, 1871) AND LOT 4 IN BLOCK 8 IN FRACTIONAL SECTION 15 ADDITION TO CHICAGO, ALL IN SECTION 15, TOWNSHIP 39 NORTH, RANGE 14 EAST OF THE THIRD PRINCIPAL MERIDIAN, BOUNDED AND DESCRIBED AS FOLLOWS:

BEGINNING AT THE POINT OF INTERSECTION OF THE NORTH LINE OF SAID BLOCK 8 AND THE WEST LINE OF LOT 5 AFORESAID, SAID WEST LINE BEING ALSO THE EAST LINE OF AN 18-FOOT PUBLIC ALLEY OPENED BY ORDINANCE CONFIRMED MAY 26, 1851; THENCE NORTH 89 DEGREES 33 MINUTES 04 SECONDS EAST, ALONG SAID NORTH LINE, BEING ALSO THE SOUTH LINE OF EAST JACKSON BOULEVARD, 27.42 FEET, THENCE SOUTH 0 DEGREES 02 MINUTES 18 SECONDS WEST, 51.68 FEET; THENCE NORTH 89 DEGREES 57 MINUTES 42 SECONDS EAST, PERPENDICULAR TO THE LAST DESCRIBED LINE, 51.00 FEET; THENCE SOUTH 0 DEGREES 02 MINUTES 18 SECONDS WEST, 54.29 FEET TO A POINT, SAID POINT BEING 54.30 FEET (AS MEASURED PERPENDICULARLY) NORTH OF THE SOUTH LINE OF LOT 4, IN BLOCK 8 IN FRACTIONAL SECTION 15 ADDITION TO CHICAGO, AFORESAID AND 93.47 FEET (AS MEASURED PERPENDICULARLY) WEST OF THE EAST LINE OF SAID LOT 4; THENCE SOUTH 9 DEGREES 04 MINUTES 47 SECONDS WEST, 30.76 FEET TO A POINT, SAID POINT BEING 98.32 FEET (AS MEASURED PERPENDICULARLY) WEST OF THE EAST LINE OF LOT 4, IN BLOCK 8 IN FRACTIONAL SECTION 15 ADDITION TO CHICAGO, AFORESAID; THENCE SOUTH 0 DEGREES 02 MINUTES 18 SECONDS WEST, 23.97 FEET TO THE SOUTH LINE OF LOT 4, IN BLOCK 8 IN FRACTIONAL SECTION 15 ADDITION TO CHICAGO, AFORESAID; THENCE NORTH 89 DEGREES 30 MINUTES 10 SECONDS EAST, 73.56 FEET TO THE EAST LINE OF AN 18-FOOT PUBLIC ALLEY OPENED BY ORDINANCE CONFIRMED MAY 26, 1851; THENCE NORTH 0 DEGREES 01 MINUTES 34 SECONDS EAST ALONG SAID EAST LINE, 160.77 FEET TO THE HEREINABOVE DESIGNATED POINT OF BEGINNING;

SAID PARCEL HAVING AS A LOWER LIMIT A HORIZONTAL PLANE OF ELEVATION (-)27.58 FEET (CHICAGO CITY

UNOFFICIAL COPY

DATUM) AND HAVING AS AN UPPER LIMIT A HORIZONTAL PLANE OF ELEVATION (-)14.07 FEET (CHICAGO CITY DATUM);

EXCEPT THAT PART THEREOF LYING WITHIN LOT 4 IN BLOCK 8 IN FRACTIONAL SECTION 15 ADDITION TO CHICAGO, AFORESAID;
IN COOK COUNTY, ILLINOIS.
AREA = 3,655.1 SQUARE FEET OR 0.0839 ACRES.

PARCEL B2-A1-012-N:

THAT PART OF LOTS 1 THROUGH 5 AND THE NORTH-SOUTH 10-FOOT PRIVATE ALLEY IN THE SUPERIOR COURT PARTITION OF LOT 1 IN BLOCK 8 OF FRACTIONAL SECTION 15 ADDITION TO CHICAGO (SUPERIOR COURT DECREE ENTERED APRIL 8, 1871), IN SECTION 15, TOWNSHIP 39 NORTH, RANGE 14 EAST OF THE THIRD PRINCIPAL MERIDIAN;

SAID PARCEL HAVING AS A LOWER LIMIT A HORIZONTAL PLANE OF ELEVATION (-)14.07 FEET (CHICAGO CITY DATUM) AND HAVING AS AN UPPER LIMIT A HORIZONTAL PLANE OF ELEVATION +1.24 FEET (CHICAGO CITY DATUM);
IN COOK COUNTY, ILLINOIS.
AREA = 13,806.9 SQUARE FEET OR 0.3176 ACRES.

PARCEL B1-A1-012-N:

THAT PART OF LOTS 1 THROUGH 5 AND THE NORTH-SOUTH 10-FOOT PRIVATE ALLEY IN THE SUPERIOR COURT PARTITION OF LOT 1 IN BLOCK 8 OF FRACTIONAL SECTION 15 ADDITION TO CHICAGO (SUPERIOR COURT DECREE ENTERED APRIL 8, 1871), IN SECTION 15, TOWNSHIP 39 NORTH, RANGE 14 EAST OF THE THIRD PRINCIPAL MERIDIAN;

SAID PARCEL HAVING AS A LOWER LIMIT A HORIZONTAL PLANE OF ELEVATION +1.24 FEET (CHICAGO CITY DATUM) AND HAVING AS AN UPPER LIMIT A HORIZONTAL PLANE OF ELEVATION +15.79 FEET (CHICAGO CITY DATUM);

EXCEPTING THEREFROM THE FOLLOWING DESCRIBED PARCELS:

PARCEL B1-A2-012:

THAT PART OF LOTS 1 THROUGH 5 AND THE NORTH-SOUTH 10-FOOT PRIVATE ALLEY IN THE SUPERIOR COURT PARTITION OF LOT 1 IN BLOCK 8 OF FRACTIONAL SECTION 15 ADDITION TO CHICAGO (SUPERIOR COURT DECREE ENTERED APRIL 8, 1871), IN SECTION 15, TOWNSHIP 39 NORTH, RANGE 14 EAST OF THE THIRD PRINCIPAL MERIDIAN, BOUNDED AND DESCRIBED AS FOLLOWS:

COMMENCING AT THE NORTHEAST CORNER OF SAID LOT 1, THENCE SOUTH 89 DEGREES 33 MINUTES 04 SECONDS WEST, ALONG THE NORTH LINE OF LOT 1 AFORESAID, BEING ALSO THE SOUTH LINE OF EAST JACKSON BOULEVARD, 45.89 FEET TO THE POINT OF BEGINNING OF THE FOLLOWING DESCRIBED PARCEL; THENCE CONTINUING SOUTH 89 DEGREES 33 MINUTES 04 SECONDS WEST, ALONG SAID NORTH LINE, 9.01 FEET; THENCE SOUTH 0 DEGREES 02 MINUTES 18 SECONDS WEST, 53.61 FEET; THENCE NORTH 89 DEGREES 57 MINUTES 42 SECONDS WEST, PERPENDICULAR TO THE LAST DESCRIBED LINE, 32.66 FEET TO A POINT, SAID POINT BEING 53.33 FEET (AS MEASURED PERPENDICULARLY) SOUTH OF THE NORTH LINE OF LOT 1 AFORESAID; THENCE SOUTH 0 DEGREES 02 MINUTES 18 SECONDS WEST, 18.00 FEET; THENCE SOUTH 89 DEGREES 57 MINUTES 42 SECONDS EAST, 27.70 FEET; THENCE NORTH 0 DEGREES 02 MINUTES 18 SECONDS EAST, 12.30 FEET; THENCE SOUTH 89 DEGREES 57 MINUTES 42 SECONDS EAST, 14.23 FEET TO A POINT, SAID POINT BEING 45.66 FEET (AS MEASURED PERPENDICULARLY) WEST OF THE EAST LINE OF BLOCK 8, AFORESAID; THENCE NORTH 0 DEGREES 02 MINUTES 18 SECONDS EAST, 38.80 FEET; THENCE SOUTH 89 DEGREES 57 MINUTES 42 SECONDS EAST, 2.30 FEET; THENCE NORTH 0 DEGREES 02 MINUTES 18 SECONDS EAST, 16.00 FEET; THENCE NORTH 89 DEGREES 57 MINUTES 42 SECONDS WEST, 2.56 FEET; THENCE NORTH 0 DEGREES 02 MINUTES 18 SECONDS EAST, 4.58 FEET TO THE HEREINABOVE DESIGNATED POINT OF BEGINNING;

UNOFFICIAL COPY

SAID PARCEL HAVING AS A LOWER LIMIT A HORIZONTAL PLANE OF ELEVATION +1.24 FEET (CHICAGO CITY DATUM) AND HAVING AS AN UPPER LIMIT A HORIZONTAL PLANE OF ELEVATION +15.79 FEET (CHICAGO CITY DATUM);

PARCEL B1-B1-012-N:

THAT PART OF LOTS 1 THROUGH 5 AND THE NORTH-SOUTH 10-FOOT PRIVATE ALLEY IN THE SUPERIOR COURT PARTITION OF LOT 1 IN BLOCK 8 OF FRACTIONAL SECTION 15 ADDITION TO CHICAGO (SUPERIOR COURT DECREE ENTERED APRIL 8, 1871) AND LOT 4 IN BLOCK 8 IN FRACTIONAL SECTION 15 ADDITION TO CHICAGO, ALL IN SECTION 15, TOWNSHIP 39 NORTH, RANGE 14 EAST OF THE THIRD PRINCIPAL MERIDIAN, BOUNDED AND DESCRIBED AS FOLLOWS:

BEGINNING AT THE NORTHEAST CORNER OF SAID BLOCK 8, THENCE SOUTH 0 DEGREES 00 MINUTES 18 SECONDS WEST, ALONG THE EAST LINE OF BLOCK 8, AFORESAID, SAID EAST LINE BEING ALSO THE WEST LINE OF SOUTH MICHIGAN AVENUE, 169.62 FEET TO THE SOUTHEAST CORNER OF LOT 4, IN BLOCK 8 IN FRACTIONAL SECTION 15 ADDITION TO CHICAGO, AFORESAID; THENCE SOUTH 89 DEGREES 30 MINUTES 10 SECONDS WEST, ALONG THE SOUTH LINE OF LOT 4, IN BLOCK 8 IN FRACTIONAL SECTION 15 ADDITION TO CHICAGO, AFORESAID, 60.58 FEET; THENCE NORTH 0 DEGREES 02 MINUTES 18 SECONDS EAST, 25.31 FEET; THENCE NORTH 89 DEGREES 57 MINUTES 42 SECONDS WEST, PERPENDICULAR TO THE LAST DESCRIBED LINE, 12.99 FEET; THENCE NORTH 0 DEGREES 02 MINUTES 18 SECONDS EAST, 20.06 FEET; THENCE SOUTH 89 DEGREES 57 MINUTES 42 SECONDS EAST, 5.29 FEET; THENCE NORTH 0 DEGREES 02 MINUTES 18 SECONDS EAST, 9.99 FEET; THENCE SOUTH 89 DEGREES 57 MINUTES 42 SECONDS EAST, 6.38 FEET; THENCE NORTH 0 DEGREES 02 MINUTES 18 SECONDS EAST, 9.35 FEET TO A POINT, SAID POINT BEING 61.86 FEET (AS MEASURED PERPENDICULARLY) WEST OF THE EAST LINE OF LOT 4, IN BLOCK 8 IN FRACTIONAL SECTION 15 ADDITION TO CHICAGO, AFORESAID; THENCE NORTH 89 DEGREES 57 MINUTES 42 SECONDS WEST, 3.60 FEET; THENCE SOUTH 0 DEGREES 02 MINUTES 18 SECONDS WEST, 0.38 FEET; THENCE NORTH 89 DEGREES 57 MINUTES 42 SECONDS WEST, 24.63 FEET; THENCE SOUTH 0 DEGREES 02 MINUTES 18 SECONDS WEST, 8.73 FEET; THENCE SOUTH 89 DEGREES 57 MINUTES 42 SECONDS EAST, 3.08 FEET; THENCE SOUTH 0 DEGREES 02 MINUTES 18 SECONDS WEST, 10.23 FEET; THENCE SOUTH 89 DEGREES 57 MINUTES 42 SECONDS EAST, 5.29 FEET; THENCE SOUTH 0 DEGREES 02 MINUTES 18 SECONDS WEST, 12.01 FEET TO A POINT, SAID POINT BEING 33.56 FEET (AS MEASURED PERPENDICULARLY) NORTH OF THE SOUTH LINE OF LOT 4, IN BLOCK 8 IN FRACTIONAL SECTION 15 ADDITION TO CHICAGO, AFORESAID; THENCE NORTH 89 DEGREES 57 MINUTES 42 SECONDS WEST, 29.59 FEET; THENCE NORTH 0 DEGREES 02 MINUTES 18 SECONDS EAST, 11.24 FEET; THENCE NORTH 89 DEGREES 57 MINUTES 42 SECONDS WEST, 24.61 FEET TO A POINT, SAID POINT BEING 45.30 FEET (AS MEASURED PERPENDICULARLY) NORTH OF THE SOUTH LINE OF LOT 4, IN BLOCK 8 IN FRACTIONAL SECTION 15 ADDITION TO CHICAGO, AFORESAID AND 35.86 FEET (AS MEASURED PERPENDICULARLY) EAST OF THE EAST LINE OF AN 18-FOOT PUBLIC ALLEY IN BLOCK 8 AFORESAID, OPENED BY ORDINANCE CONFIRMED MAY 26, 1851; THENCE NORTH 0 DEGREES 02 MINUTES 18 SECONDS EAST, 6.24 FEET; THENCE NORTH 89 DEGREES 57 MINUTES 42 SECONDS WEST, 0.38 FEET; THENCE NORTH 0 DEGREES 02 MINUTES 18 SECONDS EAST, 109.20 FEET TO THE NORTH LINE OF BLOCK 8 AFORESAID; THENCE NORTH 89 DEGREES 33 MINUTES 04 SECONDS EAST, ALONG SAID NORTH LINE, 81.42 FEET; THENCE SOUTH 0 DEGREES 02 MINUTES 18 SECONDS WEST, 53.61 FEET; THENCE NORTH 89 DEGREES 57 MINUTES 42 SECONDS WEST, 32.66 FEET TO A POINT, SAID POINT BEING 53.33 FEET (AS MEASURED PERPENDICULARLY) SOUTH OF THE NORTH LINE OF BLOCK 8 AFORESAID; THENCE SOUTH 0 DEGREES 02 MINUTES 18 SECONDS WEST, 18.00 FEET; THENCE SOUTH 89 DEGREES 57 MINUTES 42 SECONDS EAST, 27.70 FEET; THENCE NORTH 0 DEGREES 02 MINUTES 18 SECONDS EAST, 12.30 FEET; THENCE SOUTH 89 DEGREES 57 MINUTES 42 SECONDS EAST, 14.23 FEET TO A POINT, SAID POINT BEING 45.66 FEET (AS MEASURED PERPENDICULARLY) WEST OF THE EAST LINE OF BLOCK 8 AFORESAID; THENCE NORTH 0 DEGREES 02 MINUTES 18 SECONDS EAST, 38.80 FEET; THENCE SOUTH 89 DEGREES 57 MINUTES 42 SECONDS EAST, 2.30 FEET; THENCE NORTH 0 DEGREES 02 MINUTES 18 SECONDS EAST, 16.00 FEET; THENCE NORTH 89 DEGREES 57 MINUTES 42 SECONDS WEST, 2.56 FEET; THENCE NORTH 0 DEGREES 02 MINUTES 18 SECONDS EAST, 4.58 FEET TO THE NORTH LINE OF BLOCK 8 AFORESAID, SAID POINT BEING 45.89 FEET (AS MEASURED ALONG SAID NORTH LINE) WEST OF THE NORTHEAST CORNER OF BLOCK 8 AFORESAID; THENCE NORTH 89 DEGREES 33 MINUTES 04 SECONDS EAST, ALONG SAID NORTH LINE, BEING ALSO THE SOUTH LINE OF EAST JACKSON BOULEVARD, 45.89 FEET TO THE HEREINABOVE DESIGNATED POINT OF BEGINNING;

SAID PARCEL HAVING AS A LOWER LIMIT A HORIZONTAL PLANE OF ELEVATION +1.24 FEET (CHICAGO CITY DATUM) AND HAVING AS AN UPPER LIMIT A HORIZONTAL PLANE OF ELEVATION +15.79 FEET (CHICAGO CITY DATUM);

UNOFFICIAL COPY

DATUM);

EXCEPT THAT PART THEREOF LYING WITHIN LOT 4 IN BLOCK 8 IN FRACTIONAL SECTION 15 ADDITION TO CHICAGO, AFORESAID;
IN COOK COUNTY, ILLINOIS.
AREA = 2,853.5 SQUARE FEET OR 0.0655 ACRES.

PARCEL B1-A2-012:

THAT PART OF LOTS 1 THROUGH 5 AND THE NORTH-SOUTH 10-FOOT PRIVATE ALLEY IN THE SUPERIOR COURT PARTITION OF LOT 1 IN BLOCK 8 OF FRACTIONAL SECTION 15 ADDITION TO CHICAGO (SUPERIOR COURT DECREE ENTERED APRIL 8, 1871), IN SECTION 15, TOWNSHIP 39 NORTH, RANGE 14 EAST OF THE THIRD PRINCIPAL MERIDIAN, BOUNDED AND DESCRIBED AS FOLLOWS:

COMMENCING AT THE NORTHEAST CORNER OF SAID LOT 1, THENCE SOUTH 89 DEGREES 33 MINUTES 04 SECONDS WEST, ALONG THE NORTH LINE OF LOT 1 AFORESAID, BEING ALSO THE SOUTH LINE OF EAST JACKSON BOULEVARD, 45.89 FEET TO THE POINT OF BEGINNING OF THE FOLLOWING DESCRIBED PARCEL; THENCE CONTINUING SOUTH 89 DEGREES 33 MINUTES 04 SECONDS WEST, ALONG SAID NORTH LINE, 9.01 FEET; THENCE SOUTH 0 DEGREES 02 MINUTES 18 SECONDS WEST, 53.61 FEET; THENCE NORTH 89 DEGREES 57 MINUTES 42 SECONDS WEST, PERPENDICULAR TO THE LAST DESCRIBED LINE, 32.66 FEET TO A POINT, SAID POINT BEING 53.33 FEET (AS MEASURED PERPENDICULARLY) SOUTH OF THE NORTH LINE OF LOT 1 AFORESAID; THENCE SOUTH 0 DEGREES 02 MINUTES 18 SECONDS WEST, 18.00 FEET; THENCE SOUTH 89 DEGREES 57 MINUTES 42 SECONDS EAST, 27.70 FEET; THENCE NORTH 0 DEGREES 02 MINUTES 18 SECONDS EAST, 12.30 FEET; THENCE SOUTH 89 DEGREES 57 MINUTES 42 SECONDS EAST, 14.23 FEET TO A POINT, SAID POINT BEING 45.66 FEET (AS MEASURED PERPENDICULARLY) WEST OF THE EAST LINE OF BLOCK 8, AFORESAID; THENCE NORTH 0 DEGREES 02 MINUTES 18 SECONDS EAST, 38.80 FEET; THENCE SOUTH 89 DEGREES 57 MINUTES 42 SECONDS EAST, 2.30 FEET; THENCE NORTH 0 DEGREES 02 MINUTES 18 SECONDS EAST, 16.00 FEET; THENCE NORTH 89 DEGREES 57 MINUTES 42 SECONDS WEST, 2.56 FEET; THENCE NORTH 0 DEGREES 02 MINUTES 18 SECONDS EAST, 4.58 FEET TO THE HEREINABOVE DESIGNATED POINT OF BEGINNING;

SAID PARCEL HAVING AS A LOWER LIMIT A HORIZONTAL PLANE OF ELEVATION +1.24 FEET (CHICAGO CITY DATUM) AND HAVING AS AN UPPER LIMIT A HORIZONTAL PLANE OF ELEVATION +15.79 FEET (CHICAGO CITY DATUM);

IN COOK COUNTY, ILLINOIS.

AREA = 1,112.7 SQUARE FEET OR 0.0255 ACRES.

PARCEL C1-A-012-N:

THAT PART OF LOTS 1 THROUGH 5 AND THE NORTH-SOUTH 10-FOOT PRIVATE ALLEY IN THE SUPERIOR COURT PARTITION OF LOT 1 IN BLOCK 8 OF FRACTIONAL SECTION 15 ADDITION TO CHICAGO (SUPERIOR COURT DECREE ENTERED APRIL 8, 1871), IN SECTION 15, TOWNSHIP 39 NORTH, RANGE 14 EAST OF THE THIRD PRINCIPAL MERIDIAN;

SAID PARCEL HAVING AS A LOWER LIMIT A HORIZONTAL PLANE OF ELEVATION +15.79 FEET (CHICAGO CITY DATUM) AND HAVING AS AN UPPER LIMIT A HORIZONTAL PLANE OF ELEVATION +30.14 FEET (CHICAGO CITY DATUM);

EXCEPTING THEREFROM THE FOLLOWING DESCRIBED PARCELS:

PARCEL R1-B1-012:

THAT PART OF LOTS 1 THROUGH 5 AND THE NORTH-SOUTH 10-FOOT PRIVATE ALLEY IN THE SUPERIOR COURT PARTITION OF LOT 1 IN BLOCK 8 OF FRACTIONAL SECTION 15 ADDITION TO CHICAGO (SUPERIOR COURT DECREE ENTERED APRIL 8, 1871), IN SECTION 15, TOWNSHIP 39 NORTH, RANGE 14 EAST OF THE THIRD PRINCIPAL MERIDIAN, BOUNDED AND DESCRIBED AS FOLLOWS:

BEGINNING AT THE POINT OF INTERSECTION OF THE SOUTH LINE OF THE NORTH 1.25 FEET OF SAID BLOCK 8 AND THE WEST LINE OF THE EAST 1.25 FEET OF BLOCK 8, AFORESAID; THENCE SOUTH 0 DEGREES 00 MINUTES 18 SECONDS WEST, ALONG SAID WEST LINE, 53.26 FEET; THENCE NORTH 89 DEGREES 57 MINUTES 42 SECONDS

UNOFFICIAL COPY

WEST, PERPENDICULAR TO THE LAST DESCRIBED LINE, 58.63 FEET; THENCE SOUTH 0 DEGREES 02 MINUTES 18 SECONDS WEST, 4.76 FEET; THENCE NORTH 89 DEGREES 57 MINUTES 42 SECONDS WEST, 22.72 FEET; THENCE SOUTH 0 DEGREES 02 MINUTES 18 SECONDS WEST, 4.92 FEET; THENCE NORTH 89 DEGREES 57 MINUTES 42 SECONDS WEST, 11.28 FEET; THENCE NORTH 0 DEGREES 01 MINUTE 46 SECONDS EAST, 37.29 FEET; THENCE NORTH 89 DEGREES 57 MINUTES 42 SECONDS WEST, 2.57 FEET; THENCE NORTH 0 DEGREES 01 MINUTE 46 SECONDS EAST, 24.84 FEET TO THE SOUTH LINE OF THE NORTH 1.25 FEET OF BLOCK 8, AFORESAID; THENCE NORTH 89 DEGREES 33 MINUTES 04 SECONDS EAST, ALONG SAID SOUTH LINE, 95.18 FEET TO THE HEREINABOVE DESIGNATED POINT OF BEGINNING;

SAID PARCEL HAVING AS A LOWER LIMIT A HORIZONTAL PLANE OF ELEVATION +15.79 FEET (CHICAGO CITY DATUM) AND HAVING AS AN UPPER LIMIT A HORIZONTAL PLANE OF ELEVATION +30.14 FEET (CHICAGO CITY DATUM);

PARCEL R1-B2-012-N:

THAT PART OF LOTS 1 THROUGH 5 AND THE NORTH-SOUTH 10-FOOT PRIVATE ALLEY IN THE SUPERIOR COURT PARTITION OF LOT 1 IN BLOCK 8 OF FRACTIONAL SECTION 15 ADDITION TO CHICAGO (SUPERIOR COURT DECREE ENTERED APRIL 8, 1871) AND LOT 4 IN BLOCK 8 IN FRACTIONAL SECTION 15 ADDITION TO CHICAGO, ALL IN SECTION 15, TOWNSHIP 39 NORTH, RANGE 14 EAST OF THE THIRD PRINCIPAL MERIDIAN, BOUNDED AND DESCRIBED AS FOLLOWS:

COMMENCING AT THE POINT OF INTERSECTION OF THE SOUTH LINE OF THE NORTH 1.25 FEET OF SAID BLOCK 8 AND THE WEST LINE OF THE EAST 1.25 FEET OF BLOCK 8 AFORESAID; THENCE SOUTH 0 DEGREES 00 MINUTES 18 SECONDS WEST, ALONG SAID WEST LINE, 53.26 FEET TO THE POINT OF BEGINNING OF THE FOLLOWING DESCRIBED PARCEL; THENCE CONTINUING SOUTH 0 DEGREES 00 MINUTES 18 SECONDS WEST, ALONG SAID WEST LINE AND ALONG THE WEST LINE OF THE EAST 1.25 FEET OF LOT 4, IN BLOCK 8 IN FRACTIONAL SECTION 15 ADDITION TO CHICAGO, AFORESAID, 67.95 FEET; THENCE NORTH 89 DEGREES 59 MINUTES 48 SECONDS WEST, 13.60 FEET; THENCE NORTH 0 DEGREES 02 MINUTES 18 SECONDS EAST, 0.78 FEET; THENCE NORTH 89 DEGREES 57 MINUTES 42 SECONDS WEST, 6.00 FEET; THENCE NORTH 0 DEGREES 02 MINUTES 18 SECONDS EAST, 0.62 FEET; THENCE NORTH 89 DEGREES 57 MINUTES 42 SECONDS WEST, 46.81 FEET TO A POINT, SAID POINT BEING 40.14 FEET (AS MEASURED PERPENDICULARLY) NORTH OF THE SOUTH LINE OF LOT 4, IN BLOCK 8 IN FRACTIONAL SECTION 15 ADDITION TO CHICAGO, AFORESAID; THENCE NORTH 0 DEGREES 02 MINUTES 18 SECONDS EAST, 14.52 FEET; THENCE SOUTH 89 DEGREES 57 MINUTES 42 SECONDS EAST, PERPENDICULAR TO THE LAST DESCRIBED LINE, 5.79 FEET; THENCE NORTH 0 DEGREES 02 MINUTES 18 SECONDS EAST, 10.67 FEET; THENCE NORTH 89 DEGREES 57 MINUTES 42 SECONDS WEST, 28.48 FEET; THENCE SOUTH 0 DEGREES 02 MINUTES 18 SECONDS WEST, 10.16 FEET; THENCE NORTH 89 DEGREES 57 MINUTES 42 SECONDS WEST, 3.58 FEET TO A POINT, SAID POINT BEING 55.42 FEET (AS MEASURED PERPENDICULARLY) NORTH OF THE SOUTH LINE OF LOT 4, IN BLOCK 8 IN FRACTIONAL SECTION 15 ADDITION TO CHICAGO, AFORESAID AND 77.94 FEET (AS MEASURED PERPENDICULARLY) EAST OF THE EAST LINE OF AN 18-FOOT PUBLIC ALLEY IN BLOCK 8 AFORESAID, OPENED BY ORDINANCE CONFIRMED MAY 26, 1851; THENCE NORTH 0 DEGREES 01 MINUTES 46 SECONDS EAST, 30.71 FEET; THENCE SOUTH 89 DEGREES 57 MINUTES 42 SECONDS EAST, 7.56 FEET; THENCE NORTH 0 DEGREES 04 MINUTES 38 SECONDS WEST, 3.32 FEET; THENCE SOUTH 89 DEGREES 56 MINUTES 53 SECONDS EAST, 26.46 FEET; THENCE NORTH 0 DEGREES 02 MINUTES 18 SECONDS EAST, 17.53 FEET; THENCE SOUTH 89 DEGREES 57 MINUTES 42 SECONDS EAST, 58.63 FEET TO THE HEREINABOVE DESIGNATED POINT OF BEGINNING;

SAID PARCEL HAVING AS A LOWER LIMIT A HORIZONTAL PLANE OF ELEVATION +15.79 FEET (CHICAGO CITY DATUM) AND HAVING AS AN UPPER LIMIT A HORIZONTAL PLANE OF ELEVATION +30.14 FEET (CHICAGO CITY DATUM);

EXCEPT THAT PART THEREOF LYING WITHIN LOT 4 IN BLOCK 8 IN FRACTIONAL SECTION 15 ADDITION TO CHICAGO, AFORESAID;

PARCEL R1-B4-012-N:

THAT PART OF LOTS 1 THROUGH 5 AND THE NORTH-SOUTH 10-FOOT PRIVATE ALLEY IN THE SUPERIOR COURT PARTITION OF LOT 1 IN BLOCK 8 OF FRACTIONAL SECTION 15 ADDITION TO CHICAGO (SUPERIOR COURT DECREE ENTERED APRIL 8, 1871) AND LOT 4 IN BLOCK 8 IN FRACTIONAL SECTION 15 ADDITION TO CHICAGO, ALL IN SECTION 15, TOWNSHIP 39 NORTH, RANGE 14 EAST OF THE THIRD PRINCIPAL MERIDIAN, BOUNDED AND DESCRIBED AS FOLLOWS:

COMMENCING AT THE POINT OF INTERSECTION OF THE SOUTH LINE OF THE NORTH 1.25 FEET OF SAID BLOCK 8 AND THE WEST LINE OF THE EAST 1.25 FEET OF BLOCK 8 AFORESAID; THENCE SOUTH 89 DEGREES 33 MINUTES 04 SECONDS WEST, ALONG SAID SOUTH LINE, 108.40 FEET TO THE POINT OF BEGINNING OF THE FOLLOWING

UNOFFICIAL COPY

DESCRIBED PARCEL; THENCE CONTINUING SOUTH 89 DEGREES 33 MINUTES 04 SECONDS WEST, ALONG SAID SOUTH LINE, 36.01 FEET; THENCE SOUTH 0 DEGREES 02 MINUTES 18 SECONDS EAST, 85.92 FEET TO A POINT, SAID POINT BEING 26.16 FEET (AS MEASURED PERPENDICULARLY) EAST OF THE EAST LINE OF AN 18-FOOT PUBLIC ALLEY IN BLOCK 8 AFORESAID, OPENED BY ORDINANCE CONFIRMED MAY 26, 1851; THENCE SOUTH 89 DEGREES 57 MINUTES 42 SECONDS EAST, 33.57 FEET; THENCE NORTH 0 DEGREES 01 MINUTES 46 SECONDS EAST, 61.50 FEET; THENCE SOUTH 89 DEGREES 57 MINUTES 42 SECONDS EAST, 2.45 FEET; THENCE NORTH 0 DEGREES 01 MINUTES 46 SECONDS EAST, 24.73 FEET TO THE HEREINABOVE DESIGNATED POINT OF BEGINNING; SAID PARCEL HAVING AS A LOWER LIMIT A HORIZONTAL PLANE OF ELEVATION +15.79 FEET (CHICAGO CITY DATUM) AND HAVING AS AN UPPER LIMIT A HORIZONTAL PLANE OF ELEVATION +30.14 FEET (CHICAGO CITY DATUM); EXCEPT THAT PART THEREOF LYING WITHIN LOT 4 IN BLOCK 8 IN FRACTIONAL SECTION 15 ADDITION TO CHICAGO, AFORESAID;

PARCEL C1-D-012-N:

THE NORTH 1.25 FEET OF THAT PART OF LOTS 1, 4 AND 5 AND THE NORTH 1.25 FEET OF THAT PART OF THE NORTH-SOUTH 10-FOOT PRIVATE ALLEY, ALSO, THE EAST 1.25 FEET OF THAT PART OF LOTS 1, 2 AND 3, ALSO, THE WEST 1.25 FEET OF THAT PART OF LOT 5, ALL IN THE SUPERIOR COURT PARTITION OF LOT 1 IN BLOCK 8 OF FRACTIONAL SECTION 15 ADDITION TO CHICAGO (SUPERIOR COURT DECREE ENTERED APRIL 8, 1871), IN SECTION 15, TOWNSHIP 39 NORTH, RANGE 14 EAST OF THE THIRD PRINCIPAL MERIDIAN; SAID PARCEL HAVING AS A LOWER LIMIT A HORIZONTAL PLANE OF ELEVATION +15.79 FEET (CHICAGO CITY DATUM) AND HAVING AS AN UPPER LIMIT A HORIZONTAL PLANE OF ELEVATION +30.14 FEET (CHICAGO CITY DATUM); IN COOK COUNTY, ILLINOIS.
AREA = 3,693.6 SQUARE FEET OR 0.0848 ACRES.

PARCEL C2-6-A-012-N:

THAT PART OF LOTS 1 THROUGH 5 AND THE NORTH-SOUTH 10-FOOT PRIVATE ALLEY IN THE SUPERIOR COURT PARTITION OF LOT 1 IN BLOCK 8 OF FRACTIONAL SECTION 15 ADDITION TO CHICAGO (SUPERIOR COURT DECREE ENTERED APRIL 8, 1871), IN SECTION 15, TOWNSHIP 39 NORTH, RANGE 14 EAST OF THE THIRD PRINCIPAL MERIDIAN; SAID PARCEL HAVING AS A LOWER LIMIT A HORIZONTAL PLANE OF ELEVATION +30.14 FEET (CHICAGO CITY DATUM) AND HAVING AS AN UPPER LIMIT A HORIZONTAL PLANE OF ELEVATION +98.20 FEET (CHICAGO CITY DATUM);

EXCEPTING THEREFROM THE FOLLOWING DESCRIBED PARCEL:

PART OF PARCEL C2-6-D-012:

THE NORTH 1.25 FEET OF THAT PART OF LOTS 1, 4 AND 5 AND THE NORTH 1.25 FEET OF THAT PART OF THE NORTH-SOUTH 10-FOOT PRIVATE ALLEY, ALSO, THE EAST 1.25 FEET OF THAT PART OF LOTS 1, 2 AND 3, ALSO, THE WEST 1.25 FEET OF THAT PART OF LOT 5, ALL IN THE SUPERIOR COURT PARTITION OF LOT 1 IN BLOCK 8 OF FRACTIONAL SECTION 15 ADDITION TO CHICAGO (SUPERIOR COURT DECREE ENTERED APRIL 8, 1871), IN SECTION 15, TOWNSHIP 39 NORTH, RANGE 14 EAST OF THE THIRD PRINCIPAL MERIDIAN; SAID PARCEL HAVING AS A LOWER LIMIT A HORIZONTAL PLANE OF ELEVATION +30.14 FEET (CHICAGO CITY DATUM) AND HAVING AS AN UPPER LIMIT A HORIZONTAL PLANE OF ELEVATION +98.20 FEET (CHICAGO CITY DATUM); IN COOK COUNTY, ILLINOIS.
AREA = 13,394.4 SQUARE FEET OR 0.3075 ACRES

PARCEL C7-21-A-012-N:

THAT PART OF LOTS 1 THROUGH 5 AND THE NORTH-SOUTH 10-FOOT PRIVATE ALLEY IN THE SUPERIOR COURT PARTITION OF LOT 1 IN BLOCK 8 OF FRACTIONAL SECTION 15 ADDITION TO CHICAGO (SUPERIOR COURT DECREE ENTERED APRIL 8, 1871), IN SECTION 15, TOWNSHIP 39 NORTH, RANGE 14 EAST OF THE THIRD PRINCIPAL

UNOFFICIAL COPY

MERIDIAN;

SAID PARCEL HAVING AS A LOWER LIMIT A HORIZONTAL PLANE OF ELEVATION +98.20 FEET (CHICAGO CITY DATUM) AND HAVING AS AN UPPER LIMIT A HORIZONTAL PLANE OF ELEVATION +277.44 FEET (CHICAGO CITY DATUM);

EXCEPTING THEREFROM THE FOLLOWING DESCRIBED PARCELS:

PARCEL C7-21-A1*-012-N:

THAT PART OF LOTS 1 THROUGH 5 AND THE NORTH-SOUTH 10-FOOT PRIVATE ALLEY IN THE SUPERIOR COURT PARTITION OF LOT 1 IN BLOCK 8 OF FRACTIONAL SECTION 15 ADDITION TO CHICAGO (SUPERIOR COURT DECREE ENTERED APRIL 8, 1871) AND LOT 4 IN BLOCK 8 IN FRACTIONAL SECTION 15 ADDITION TO CHICAGO, ALL IN SECTION 15, TOWNSHIP 39 NORTH, RANGE 14 EAST OF THE THIRD PRINCIPAL MERIDIAN, BOUNDED AND DESCRIBED AS FOLLOWS:

COMMENCING AT THE NORTHEAST CORNER OF BLOCK 8 AFORESAID, THENCE SOUTH 0 DEGREES 00 MINUTES 18 SECONDS WEST, ALONG THE EAST LINE OF BLOCK 8 AFORESAID, 65.33 FEET; THENCE NORTH 89 DEGREES 59 MINUTES 42 SECONDS WEST, PERPENDICULAR TO THE LAST DESCRIBED LINE, 61.95 FEET TO THE POINT OF BEGINNING OF THE FOLLOWING DESCRIBED PARCEL; THENCE SOUTH 0 DEGREES 02 MINUTES 18 SECONDS WEST, 30.67 FEET TO A POINT, SAID POINT BEING 65.17 FEET (AS MEASURED PERPENDICULARLY) NORTH OF THE SOUTH LINE OF LOT 4, IN BLOCK 8 IN FRACTIONAL SECTION 15 ADDITION TO CHICAGO, AFORESAID AND 61.97 FEET (AS MEASURED PERPENDICULARLY) WEST OF THE EAST LINE OF SAID LOT 4; THENCE NORTH 89 DEGREES 57 MINUTES 42 SECONDS WEST, PERPENDICULAR TO THE LAST DESCRIBED LINE, 32.91 FEET; THENCE SOUTH 0 DEGREES 02 MINUTES 18 SECONDS WEST, 9.52 FEET; THENCE NORTH 89 DEGREES 57 MINUTES 42 SECONDS WEST, 23.73 FEET TO A POINT, SAID POINT BEING 56.18 FEET (AS MEASURED PERPENDICULARLY) NORTH OF THE SOUTH LINE OF LOT 4, IN BLOCK 8 IN FRACTIONAL SECTION 15 ADDITION TO CHICAGO, AFORESAID AND 53.25 FEET (AS MEASURED PERPENDICULARLY) EAST OF THE EAST LINE OF AN 18-FOOT PUBLIC ALLEY OPENED BY ORDINANCE CONFIRMED MAY 26, 1851; THENCE NORTH 0 DEGREES 02 MINUTES 18 SECONDS EAST, 50.30 FEET TO A POINT, SAID POINT BEING 54.24 FEET (AS MEASURED PERPENDICULARLY) SOUTH OF THE NORTH LINE OF LOT 1 AFORESAID AND 53.26 FEET (AS MEASURED PERPENDICULARLY) EAST OF THE EAST LINE OF AN 18-FOOT PUBLIC ALLEY OPENED BY ORDINANCE CONFIRMED MAY 26, 1851; THENCE SOUTH 89 DEGREES 57 MINUTES 42 SECONDS EAST, 23.65 FEET; THENCE SOUTH 0 DEGREES 02 MINUTES 18 SECONDS WEST, 10.12 FEET; THENCE SOUTH 89 DEGREES 57 MINUTES 42 SECONDS EAST, 32.99 FEET TO THE HEREINABOVE DESIGNATED POINT OF BEGINNING;

SAID PARCEL HAVING AS A LOWER LIMIT A HORIZONTAL PLANE OF ELEVATION +98.20 FEET (CHICAGO CITY DATUM) AND HAVING AS AN UPPER LIMIT A HORIZONTAL PLANE OF ELEVATION +277.44 FEET (CHICAGO CITY DATUM);

EXCEPT THAT PART THEREOF LYING WITHIN LOT 4 IN BLOCK 8 IN FRACTIONAL SECTION 15 ADDITION TO CHICAGO, AFORESAID;

PARCEL C7-21-D-012-N:

THE NORTH 1.25 FEET OF THAT PART OF LOTS 1, 4 AND 5 AND THE NORTH 1.25 FEET OF THAT PART OF THE NORTH-SOUTH 10-FOOT PRIVATE ALLEY, ALSO, THE EAST 1.25 FEET OF THAT PART OF LOTS 1, 2 AND 3, ALSO, THE WEST 1.25 FEET OF THAT PART OF LOT 5, ALL IN THE SUPERIOR COURT PARTITION OF LOT 1 IN BLOCK 8 OF FRACTIONAL SECTION 15 ADDITION TO CHICAGO (SUPERIOR COURT DECREE ENTERED APRIL 8, 1871), IN SECTION 15, TOWNSHIP 39 NORTH, RANGE 14 EAST OF THE THIRD PRINCIPAL MERIDIAN;

SAID PARCEL HAVING AS A LOWER LIMIT A HORIZONTAL PLANE OF ELEVATION +98.20 FEET (CHICAGO CITY DATUM) AND HAVING AS AN UPPER LIMIT A HORIZONTAL PLANE OF ELEVATION +277.44 FEET (CHICAGO CITY DATUM);

IN COOK COUNTY, ILLINOIS.

AREA = 11,131.8 SQUARE FEET OR 0.2556 ACRES.

PARCEL C7-21-A1*-012-N:

THAT PART OF LOTS 1 THROUGH 5 AND THE NORTH-SOUTH 10-FOOT PRIVATE ALLEY IN THE SUPERIOR COURT PARTITION OF LOT 1 IN BLOCK 8 OF FRACTIONAL SECTION 15 ADDITION TO CHICAGO (SUPERIOR COURT DECREE ENTERED APRIL 8, 1871) AND LOT 4 IN BLOCK 8 IN FRACTIONAL SECTION 15 ADDITION TO CHICAGO,

UNOFFICIAL COPY

ALL IN SECTION 15, TOWNSHIP 39 NORTH, RANGE 14 EAST OF THE THIRD PRINCIPAL MERIDIAN, BOUNDED AND DESCRIBED AS FOLLOWS:

COMMENCING AT THE NORTHEAST CORNER OF BLOCK 8 AFORESAID, THENCE SOUTH 0 DEGREES 00 MINUTES 18 SECONDS WEST, ALONG THE EAST LINE OF BLOCK 8 AFORESAID, 65.33 FEET; THENCE NORTH 89 DEGREES 59 MINUTES 42 SECONDS WEST, PERPENDICULAR TO THE LAST DESCRIBED LINE, 61.95 FEET TO THE POINT OF BEGINNING OF THE FOLLOWING DESCRIBED PARCEL; THENCE SOUTH 0 DEGREES 02 MINUTES 18 SECONDS WEST, 30.67 FEET TO A POINT, SAID POINT BEING 65.17 FEET (AS MEASURED PERPENDICULARLY) NORTH OF THE SOUTH LINE OF LOT 4, IN BLOCK 8 IN FRACTIONAL SECTION 15 ADDITION TO CHICAGO, AFORESAID AND 61.97 FEET (AS MEASURED PERPENDICULARLY) WEST OF THE EAST LINE OF SAID LOT 4; THENCE NORTH 89 DEGREES 57 MINUTES 42 SECONDS WEST, PERPENDICULAR TO THE LAST DESCRIBED LINE, 32.91 FEET; THENCE SOUTH 0 DEGREES 02 MINUTES 18 SECONDS WEST, 9.52 FEET; THENCE NORTH 89 DEGREES 57 MINUTES 42 SECONDS WEST, 23.73 FEET TO A POINT, SAID POINT BEING 56.18 FEET (AS MEASURED PERPENDICULARLY) NORTH OF THE SOUTH LINE OF LOT 4, IN BLOCK 8 IN FRACTIONAL SECTION 15 ADDITION TO CHICAGO, AFORESAID AND 53.25 FEET (AS MEASURED PERPENDICULARLY) EAST OF THE EAST LINE OF AN 18-FOOT PUBLIC ALLEY OPENED BY ORDINANCE CONFIRMED MAY 26, 1851; THENCE NORTH 0 DEGREES 02 MINUTES 18 SECONDS EAST, 50.30 FEET TO A POINT, SAID POINT BEING 54.24 FEET (AS MEASURED PERPENDICULARLY) SOUTH OF THE NORTH LINE OF LOT 1 AFORESAID AND 53.25 FEET (AS MEASURED PERPENDICULARLY) EAST OF THE EAST LINE OF AN 18-FOOT PUBLIC ALLEY OPENED BY ORDINANCE CONFIRMED MAY 26, 1851; THENCE SOUTH 89 DEGREES 57 MINUTES 42 SECONDS EAST, 23.65 FEET; THENCE SOUTH 0 DEGREES 02 MINUTES 18 SECONDS WEST, 10.12 FEET; THENCE SOUTH 89 DEGREES 57 MINUTES 42 SECONDS EAST, 32.99 FEET TO THE HEREINABOVE DESIGNATED POINT OF BEGINNING;

SAID PARCEL HAVING AS A LOWER LIMIT A HORIZONTAL PLANE OF ELEVATION +98.20 FEET (CHICAGO CITY DATUM) AND HAVING AS AN UPPER LIMIT A HORIZONTAL PLANE OF ELEVATION +277.44 FEET (CHICAGO CITY DATUM);

EXCEPT THAT PART THEREOF LYING WITHIN LOT 4 IN BLOCK 8 IN FRACTIONAL SECTION 15 ADDITION TO CHICAGO, AFORESAID;

IN COOK COUNTY, ILLINOIS.

AREA = 1,131.3 SQUARE FEET OR 0.0260 ACRES.

*PARCEL IS AIR RIGHTS

PARCEL C22-A-012-N:

THAT PART OF LOTS 1 THROUGH 5 AND THE NORTH-SOUTH 10-FOOT PRIVATE ALLEY IN THE SUPERIOR COURT PARTITION OF LOT 1 IN BLOCK 8 OF FRACTIONAL SECTION 15 ADDITION TO CHICAGO (SUPERIOR COURT DECREE ENTERED APRIL 8, 1871) IN BLOCK 8 IN FRACTIONAL SECTION 15 ADDITION TO CHICAGO, ALL IN SECTION 15, TOWNSHIP 39 NORTH, RANGE 14 EAST OF THE THIRD PRINCIPAL MERIDIAN;

SAID PARCEL HAVING AS A LOWER LIMIT A HORIZONTAL PLANE OF ELEVATION +277.44 FEET (CHICAGO CITY DATUM) AND HAVING AS AN UPPER LIMIT A HORIZONTAL PLANE OF ELEVATION +270.04 FEET (CHICAGO CITY DATUM);

EXCEPTING THEREFROM THE FOLLOWING DESCRIBED PARCELS:

PARCEL C22-A1*-012-N:

THAT PART OF LOTS 1 THROUGH 5 AND THE NORTH-SOUTH 10-FOOT PRIVATE ALLEY IN THE SUPERIOR COURT PARTITION OF LOT 1 IN BLOCK 8 OF FRACTIONAL SECTION 15 ADDITION TO CHICAGO (SUPERIOR COURT DECREE ENTERED APRIL 8, 1871) AND LOT 4 IN BLOCK 8 IN FRACTIONAL SECTION 15 ADDITION TO CHICAGO, ALL IN SECTION 15, TOWNSHIP 39 NORTH, RANGE 14 EAST OF THE THIRD PRINCIPAL MERIDIAN, BOUNDED AND DESCRIBED AS FOLLOWS:

COMMENCING AT THE NORTHEAST CORNER OF BLOCK 8 AFORESAID, THENCE SOUTH 0 DEGREES 00 MINUTES 18 SECONDS WEST, ALONG THE EAST LINE OF BLOCK 8 AFORESAID, 65.33 FEET; THENCE NORTH 89 DEGREES 59 MINUTES 42 SECONDS WEST, PERPENDICULAR TO THE LAST DESCRIBED LINE, 61.95 FEET TO THE POINT OF BEGINNING OF THE FOLLOWING DESCRIBED PARCEL; THENCE SOUTH 0 DEGREES 02 MINUTES 18 SECONDS WEST, 30.67 FEET TO A POINT, SAID POINT BEING 65.17 FEET (AS MEASURED PERPENDICULARLY) NORTH OF THE SOUTH LINE OF LOT 4, IN BLOCK 8 IN FRACTIONAL SECTION 15 ADDITION TO CHICAGO, AFORESAID AND 61.97 FEET (AS MEASURED PERPENDICULARLY) WEST OF THE EAST LINE OF LOT 4, IN BLOCK 8 IN FRACTIONAL

UNOFFICIAL COPY

SECTION 15 ADDITION TO CHICAGO, AFORESAID; THENCE NORTH 89 DEGREES 57 MINUTES 42 SECONDS WEST, PERPENDICULAR TO THE LAST DESCRIBED LINE, 32.91 FEET; THENCE SOUTH 0 DEGREES 02 MINUTES 18 SECONDS WEST, 9.52 FEET; THENCE NORTH 89 DEGREES 57 MINUTES 42 SECONDS WEST, 23.73 FEET TO A POINT, SAID POINT BEING 56.18 FEET (AS MEASURED PERPENDICULARLY) NORTH OF THE SOUTH LINE OF LOT 4, IN BLOCK 8 IN FRACTIONAL SECTION 15 ADDITION TO CHICAGO, AFORESAID AND 53.25 FEET (AS MEASURED PERPENDICULARLY) EAST OF THE EAST LINE OF THE EAST LINE OF AN 18-FOOT PUBLIC ALLEY OPENED BY ORDINANCE CONFIRMED MAY 26, 1851; THENCE NORTH 0 DEGREES 02 MINUTES 18 SECONDS EAST, 50.30 FEET TO A POINT, SAID POINT BEING 54.24 FEET (AS MEASURED PERPENDICULARLY) SOUTH OF THE NORTH LINE OF BLOCK 8 AFORESAID AND 53.26 FEET (AS MEASURED PERPENDICULARLY) EAST OF THE EAST LINE OF AN 18-FOOT PUBLIC ALLEY OPENED BY ORDINANCE CONFIRMED MAY 26, 1851; THENCE SOUTH 89 DEGREES 57 MINUTES 42 SECONDS EAST, 23.65 FEET; THENCE SOUTH 0 DEGREES 02 MINUTES 18 SECONDS WEST, 10.12 FEET; THENCE SOUTH 89 DEGREES 57 MINUTES 42 SECONDS EAST, 32.99 FEET TO THE HEREINABOVE DESIGNATED POINT OF BEGINNING;

SAID PARCEL HAVING AS A LOWER LIMIT A HORIZONTAL PLANE OF ELEVATION +277.44 FEET (CHICAGO CITY DATUM) AND HAVING AS AN UPPER LIMIT A HORIZONTAL PLANE OF ELEVATION +290.04 FEET (CHICAGO CITY DATUM);

EXCEPT THAT PART THEREOF LYING WITHIN LOT 4 IN BLOCK 8 IN FRACTIONAL SECTION 15 ADDITION TO CHICAGO, AFORESAID;

PARCEL C22-A2*-012:

THAT PART OF LOTS 1 THROUGH 5 AND THE NORTH-SOUTH 10-FOOT PRIVATE ALLEY IN THE SUPERIOR COURT PARTITION OF LOT 1 IN BLOCK 8 OF FRACTIONAL SECTION 15 ADDITION TO CHICAGO (SUPERIOR COURT DECREE ENTERED APRIL 8, 1871), IN SECTION 15, TOWNSHIP 39 NORTH, RANGE 14 EAST OF THE THIRD PRINCIPAL MERIDIAN, BOUNDED AND DESCRIBED AS FOLLOWS:

COMMENCING AT THE NORTHEAST CORNER OF BLOCK 8 AFORESAID, THENCE SOUTH 89 DEGREES 33 MINUTES 04 SECONDS WEST, ALONG THE NORTH LINE OF BLOCK 8 AFORESAID, 61.32 FEET; THENCE SOUTH 0 DEGREES 26 MINUTES 56 SECONDS WEST, PERPENDICULAR TO THE LAST DESCRIBED LINE, 1.25 FEET TO THE POINT OF BEGINNING OF THE FOLLOWING DESCRIBED PARCEL, THENCE SOUTH 0 DEGREES 02 MINUTES 18 SECONDS WEST, 9.13 FEET; THENCE NORTH 89 DEGREES 57 MINUTES 42 SECONDS WEST, PERPENDICULAR TO THE LAST DESCRIBED LINE, 106.23 FEET; THENCE SOUTH 0 DEGREES 02 MINUTES 18 SECONDS WEST, 3.54 FEET; THENCE NORTH 89 DEGREES 57 MINUTES 42 SECONDS WEST, 1.68 FEET TO A POINT, SAID POINT BEING

2.62 FEET (AS MEASURED PERPENDICULARLY) EAST OF THE EAST LINE OF AN 18-FOOT PUBLIC ALLEY OPENED BY ORDINANCE CONFIRMED MAY 26, 1851; THENCE NORTH 0 DEGREES 02 MINUTES 18 SECONDS EAST, PERPENDICULAR TO THE LAST DESCRIBED LINE, 11.75 FEET TO A LINE DRAWN 1.25 FEET (AS MEASURED PERPENDICULARLY) SOUTH OF AND PARALLEL WITH THE NORTH LINE OF BLOCK 8 AFORESAID; THENCE NORTH 89 DEGREES 33 MINUTES 04 SECONDS EAST, ALONG SAID NORTH LINE, 107.91 FEET TO THE HEREINABOVE DESIGNATED POINT OF BEGINNING;

SAID PARCEL HAVING AS A LOWER LIMIT A HORIZONTAL PLANE OF ELEVATION +277.44 FEET (CHICAGO CITY DATUM) AND HAVING AS AN UPPER LIMIT A HORIZONTAL PLANE OF ELEVATION +290.04 FEET (CHICAGO CITY DATUM);

PARCEL C22-D-012-N:

THE NORTH 1.25 FEET OF THAT PART OF LOTS 1, 4 AND 5 AND THE NORTH 1.25 FEET OF THAT PART OF THE NORTH-SOUTH 10-FOOT PRIVATE ALLEY, ALSO, THE EAST 1.25 FEET OF THAT PART OF LOTS 1, 2 AND 3, ALSO, THE WEST 1.25 FEET OF THAT PART OF LOT 5, ALL IN THE SUPERIOR COURT PARTITION OF LOT 1 IN BLOCK 8 OF FRACTIONAL SECTION 15 ADDITION TO CHICAGO (SUPERIOR COURT DECREE ENTERED APRIL 8, 1871), IN SECTION 15, TOWNSHIP 39 NORTH, RANGE 14 EAST OF THE THIRD PRINCIPAL MERIDIAN;

SAID PARCEL HAVING AS A LOWER LIMIT A HORIZONTAL PLANE OF ELEVATION +277.44 FEET (CHICAGO CITY DATUM) AND HAVING AS AN UPPER LIMIT A HORIZONTAL PLANE OF ELEVATION +290.04 FEET (CHICAGO CITY DATUM);

IN COOK COUNTY, ILLINOIS.

AREA = 11,321.4 SQUARE FEET OR 0.2599 ACRES.

UNOFFICIAL COPY

PARCEL C22-A1*-012-N:

THAT PART OF LOTS 1 THROUGH 5 AND THE NORTH-SOUTH 10-FOOT PRIVATE ALLEY IN THE SUPERIOR COURT PARTITION OF LOT 1 IN BLOCK 8 OF FRACTIONAL SECTION 15 ADDITION TO CHICAGO (SUPERIOR COURT DECREE ENTERED APRIL 8, 1871) AND LOT 4 IN BLOCK 8 IN FRACTIONAL SECTION 15 ADDITION TO CHICAGO, ALL IN SECTION 15, TOWNSHIP 39 NORTH, RANGE 14 EAST OF THE THIRD PRINCIPAL MERIDIAN, BOUNDED AND DESCRIBED AS FOLLOWS:

COMMENCING AT THE NORTHEAST CORNER OF BLOCK 8 AFORESAID, THENCE SOUTH 0 DEGREES 00 MINUTES 18 SECONDS WEST, ALONG THE EAST LINE OF BLOCK 8 AFORESAID, 65.33 FEET; THENCE NORTH 89 DEGREES 59 MINUTES 42 SECONDS WEST, PERPENDICULAR TO THE LAST DESCRIBED LINE, 61.95 FEET TO THE POINT OF BEGINNING OF THE FOLLOWING DESCRIBED PARCEL; THENCE SOUTH 0 DEGREES 02 MINUTES 18 SECONDS WEST, 30.67 FEET TO A POINT, SAID POINT BEING 65.17 FEET (AS MEASURED PERPENDICULARLY) NORTH OF THE SOUTH LINE OF LOT 4, IN BLOCK 8 IN FRACTIONAL SECTION 15 ADDITION TO CHICAGO, AFORESAID AND 61.97 FEET (AS MEASURED PERPENDICULARLY) WEST OF THE EAST LINE OF SAID LOT 4; THENCE NORTH 89 DEGREES 57 MINUTES 42 SECONDS WEST, PERPENDICULAR TO THE LAST DESCRIBED LINE, 32.91 FEET; THENCE SOUTH 0 DEGREES 02 MINUTES 18 SECONDS WEST, 9.52 FEET; THENCE NORTH 89 DEGREES 57 MINUTES 42 SECONDS WEST, 23.73 FEET TO A POINT, SAID POINT BEING 56.18 FEET (AS MEASURED PERPENDICULARLY) NORTH OF THE SOUTH LINE OF LOT 4, IN BLOCK 8 IN FRACTIONAL SECTION 15 ADDITION TO CHICAGO, AFORESAID AND 53.25 FEET (AS MEASURED PERPENDICULARLY) EAST OF THE EAST LINE OF AN 18-FOOT PUBLIC ALLEY OPENED BY ORDINANCE CONFIRMED MAY 26, 1851; THENCE NORTH 0 DEGREES 02 MINUTES 18 SECONDS EAST, 50.30 FEET TO A POINT, SAID POINT BEING 54.24 FEET (AS MEASURED PERPENDICULARLY) SOUTH OF THE NORTH LINE OF LOT 1 AFORESAID AND 53.26 FEET (AS MEASURED PERPENDICULARLY) EAST OF THE EAST LINE OF AN 18-FOOT PUBLIC ALLEY OPENED BY ORDINANCE CONFIRMED MAY 26, 1851; THENCE SOUTH 89 DEGREES 57 MINUTES 42 SECONDS EAST, 23.65 FEET; THENCE SOUTH 0 DEGREES 02 MINUTES 18 SECONDS WEST, 10.12 FEET; THENCE SOUTH 89 DEGREES 57 MINUTES 42 SECONDS EAST, 32.99 FEET TO THE HEREINABOVE DESIGNATED POINT OF BEGINNING;

SAID PARCEL HAVING AS A LOWER LIMIT A HORIZONTAL PLANE OF ELEVATION +277.44 FEET (CHICAGO CITY DATUM) AND HAVING AS AN UPPER LIMIT A HORIZONTAL PLANE OF ELEVATION +290.04 FEET (CHICAGO CITY DATUM);

EXCEPT THAT PART THEREOF LYING WITHIN LOT 4 IN BLOCK 8 IN FRACTIONAL SECTION 15 ADDITION TO CHICAGO, AFORESAID;

IN COOK COUNTY, ILLINOIS.

AREA = 1,131.3 SQUARE FEET OR 0.0260 ACRES.

*PARCEL IS AIR RIGHTS

PARCEL C22-A2*-012:

THAT PART OF LOTS 1 THROUGH 5 AND THE NORTH-SOUTH 10-FOOT PRIVATE ALLEY IN THE SUPERIOR COURT PARTITION OF LOT 1 IN BLOCK 8 OF FRACTIONAL SECTION 15 ADDITION TO CHICAGO (SUPERIOR COURT DECREE ENTERED APRIL 8, 1871), IN SECTION 15, TOWNSHIP 39 NORTH, RANGE 14 EAST OF THE THIRD PRINCIPAL MERIDIAN, BOUNDED AND DESCRIBED AS FOLLOWS:

COMMENCING AT THE NORTHEAST CORNER OF BLOCK 8 AFORESAID, THENCE SOUTH 89 DEGREES 33 MINUTES 04 SECONDS WEST, ALONG THE NORTH LINE OF BLOCK 8 AFORESAID, 61.32 FEET; THENCE SOUTH 0 DEGREES 26 MINUTES 56 SECONDS WEST, PERPENDICULAR TO THE LAST DESCRIBED LINE, 1.25 FEET TO THE POINT OF BEGINNING OF THE FOLLOWING DESCRIBED PARCEL; THENCE SOUTH 0 DEGREES 02 MINUTES 18 SECONDS WEST, 9.13 FEET; THENCE NORTH 89 DEGREES 57 MINUTES 42 SECONDS WEST, PERPENDICULAR TO THE LAST DESCRIBED LINE, 106.23 FEET; THENCE SOUTH 0 DEGREES 02 MINUTES 18 SECONDS WEST, 3.54 FEET; THENCE NORTH 89 DEGREES 57 MINUTES 42 SECONDS WEST, 1.68 FEET TO A POINT, SAID POINT BEING 2.62 FEET (AS MEASURED PERPENDICULARLY) EAST OF THE EAST LINE OF AN 18-FOOT PUBLIC ALLEY OPENED BY ORDINANCE CONFIRMED MAY 26, 1851; THENCE NORTH 0 DEGREES 02 MINUTES 18 SECONDS EAST, PERPENDICULAR TO THE LAST DESCRIBED LINE, 11.75 FEET TO A LINE DRAWN 1.25 FEET (AS MEASURED PERPENDICULARLY) SOUTH OF AND PARALLEL WITH THE NORTH LINE OF BLOCK 8 AFORESAID; THENCE NORTH 89 DEGREES 33 MINUTES 04 SECONDS EAST, ALONG SAID NORTH LINE, 107.91 FEET TO THE HEREINABOVE DESIGNATED POINT OF BEGINNING;

SAID PARCEL HAVING AS A LOWER LIMIT A HORIZONTAL PLANE OF ELEVATION +277.44 FEET (CHICAGO CITY

UNOFFICIAL COPY

DATUM) AND HAVING AS AN UPPER LIMIT A HORIZONTAL PLANE OF ELEVATION +290.04 FEET (CHICAGO CITY DATUM);
 IN COOK COUNTY, ILLINOIS.
 AREA = 941.7 SQUARE FEET OR 0.0216 ACRES.
 *PARCEL IS AIR RIGHTS

PARCEL C23-A-012-N:

THAT PART OF LOTS 1 THROUGH 5 AND THE NORTH-SOUTH 10-FOOT PRIVATE ALLEY IN THE SUPERIOR COURT PARTITION OF LOT 1 IN BLOCK 8 OF FRACTIONAL SECTION 15 ADDITION TO CHICAGO (SUPERIOR COURT DECREE ENTERED APRIL 8, 1871) AND LOT 4 IN BLOCK 8 IN FRACTIONAL SECTION 15 ADDITION TO CHICAGO, ALL IN SECTION 15, TOWNSHIP 39 NORTH, RANGE 14 EAST OF THE THIRD PRINCIPAL MERIDIAN, BOUNDED AND DESCRIBED AS FOLLOWS:

BEGINNING AT THE POINT OF INTERSECTION OF A LINE DRAWN 1.25 FEET (AS MEASURED PERPENDICULARLY) SOUTH OF AND PARALLEL WITH THE NORTH LINE OF BLOCK 8, AFORESAID AND A LINE DRAWN 1.25 FEET (AS MEASURED PERPENDICULARLY) WEST OF AND PARALLEL WITH THE EAST LINE OF BLOCK 8, AFORESAID; THENCE SOUTH 0 DEGREES 00 MINUTES 18 SECONDS WEST, ALONG THE LAST DESCRIBED PARALLEL LINE, 158.12 FEET TO THE NORTH LINE OF THE SOUTH 1.25 FEET (AS MEASURED PERPENDICULARLY) OF LOT 4, IN BLOCK 8 IN FRACTIONAL SECTION 15 ADDITION TO CHICAGO, AFORESAID; THENCE SOUTH 89 DEGREES 30 MINUTES 10 SECONDS WEST, ALONG SAID NORTH LINE, 169.39 FEET TO A LINE DRAWN 1.25 FEET (AS MEASURED PERPENDICULARLY) EAST OF THE EAST LINE OF AN 18-FOOT PUBLIC ALLEY IN BLOCK 8 AFORESAID; THENCE NORTH 0 DEGREES 01 MINUTES 34 SECONDS EAST, ALONG SAID PARALLEL LINE, 46.28 FEET; THENCE SOUTH 89 DEGREES 55 MINUTES 23 SECONDS EAST, 12.00 FEET TO A POINT, SAID POINT BEING 47.01 FEET (AS MEASURED PERPENDICULARLY) NORTH OF THE SOUTH LINE OF LOT 4, IN BLOCK 8 IN FRACTIONAL SECTION 15 ADDITION TO CHICAGO, AFORESAID; THENCE NORTH 0 DEGREES 02 MINUTES 18 SECONDS EAST, 8.64 FEET; THENCE SOUTH 89 DEGREES 57 MINUTES 42 SECONDS EAST, PERPENDICULAR TO THE LAST DESCRIBED LINE, 23.09 FEET; THENCE NORTH 0 DEGREES 02 MINUTES 18 SECONDS EAST, 12.25 FEET; THENCE SOUTH 89 DEGREES 57 MINUTES 42 SECONDS EAST, 8.05 FEET; THENCE SOUTH 0 DEGREES 02 MINUTES 18 SECONDS WEST, 2.20 FEET; THENCE SOUTH 89 DEGREES 57 MINUTES 42 SECONDS EAST, 21.00 FEET; THENCE NORTH 0 DEGREES 02 MINUTES 18 SECONDS EAST, 5.29 FEET; THENCE SOUTH 89 DEGREES 57 MINUTES 42 SECONDS EAST, 4.33 FEET TO A POINT, SAID POINT BEING 70.46 FEET (AS MEASURED PERPENDICULARLY) NORTH OF THE SOUTH LINE OF LOT 4, IN BLOCK 8 IN FRACTIONAL SECTION 15 ADDITION TO CHICAGO, AFORESAID AND 62.12 FEET (AS MEASURED PERPENDICULARLY) WEST OF THE EAST LINE OF BLOCK 8, AFORESAID; THENCE NORTH 0 DEGREES 02 MINUTES 18 SECONDS EAST, PERPENDICULAR TO THE LAST DESCRIBED LINE, 88.26 FEET TO A LINE DRAWN 1.25 FEET (AS MEASURED PERPENDICULARLY) SOUTH OF AND PARALLEL WITH THE NORTH LINE OF BLOCK 8, AFORESAID; THENCE NORTH 89 DEGREES 33 MINUTES 04 SECONDS EAST, ALONG SAID PARALLEL LINE, 60.82 FEET TO THE HEREINABOVE DESIGNATED POINT OF BEGINNING;

SAID PARCEL HAVING AS A LOWER LIMIT A HORIZONTAL PLANE OF ELEVATION +290.04 FEET (CHICAGO CITY DATUM) AND HAVING AS AN UPPER LIMIT A HORIZONTAL PLANE OF ELEVATION +302.43 FEET (CHICAGO CITY DATUM);

EXCEPT THAT PART THEREOF LYING WITHIN LOT 4 IN BLOCK 8 IN FRACTIONAL SECTION 15 ADDITION TO CHICAGO, AFORESAID;

IN COOK COUNTY, ILLINOIS.

AREA = 4,811.2 SQUARE FEET OR 0.1104 ACRES.

PARCEL C23-A2*-012-N:

THAT PART OF LOTS 1 THROUGH 5 AND THE NORTH-SOUTH 10-FOOT PRIVATE ALLEY IN THE SUPERIOR COURT PARTITION OF LOT 1 IN BLOCK 8 OF FRACTIONAL SECTION 15 ADDITION TO CHICAGO (SUPERIOR COURT DECREE ENTERED APRIL 8, 1871) IN BLOCK 8 IN FRACTIONAL SECTION 15 ADDITION TO CHICAGO, ALL IN SECTION 15, TOWNSHIP 39 NORTH, RANGE 14 EAST OF THE THIRD PRINCIPAL MERIDIAN;

SAID PARCEL HAVING AS A LOWER LIMIT A HORIZONTAL PLANE OF ELEVATION +290.04 FEET (CHICAGO CITY DATUM) AND HAVING AS AN UPPER LIMIT A HORIZONTAL PLANE OF ELEVATION +302.43 FEET (CHICAGO CITY DATUM);

UNOFFICIAL COPY

EXCEPTING THEREFROM THE FOLLOWING DESCRIBED PARCELS:

PARCEL C23-A-012-N:

THAT PART OF LOTS 1 THROUGH 5 AND THE NORTH-SOUTH 10-FOOT PRIVATE ALLEY IN THE SUPERIOR COURT PARTITION OF LOT 1 IN BLOCK 8 OF FRACTIONAL SECTION 15 ADDITION TO CHICAGO (SUPERIOR COURT DECREE ENTERED APRIL 8, 1871) AND LOT 4 IN BLOCK 8 IN FRACTIONAL SECTION 15 ADDITION TO CHICAGO, ALL IN SECTION 15, TOWNSHIP 39 NORTH, RANGE 14 EAST OF THE THIRD PRINCIPAL MERIDIAN, BOUNDED AND DESCRIBED AS FOLLOWS:

BEGINNING AT THE POINT OF INTERSECTION OF A LINE DRAWN 1.25 FEET (AS MEASURED PERPENDICULARLY) SOUTH OF AND PARALLEL WITH THE NORTH LINE OF BLOCK 8, AFORESAID AND A LINE DRAWN 1.25 FEET (AS MEASURED PERPENDICULARLY) WEST OF AND PARALLEL WITH THE EAST LINE OF BLOCK 8, AFORESAID; THENCE SOUTH 0 DEGREES 00 MINUTES 18 SECONDS WEST, ALONG THE LAST DESCRIBED PARALLEL LINE, 158.12 FEET TO THE NORTH LINE OF THE SOUTH 1.25 FEET (AS MEASURED PERPENDICULARLY) OF LOT 4, IN BLOCK 8 IN FRACTIONAL SECTION 15 ADDITION TO CHICAGO, AFORESAID; THENCE SOUTH 89 DEGREES 30 MINUTES 10 SECONDS WEST, ALONG SAID NORTH LINE, 169.39 FEET TO A LINE DRAWN 1.25 FEET (AS MEASURED PERPENDICULARLY) EAST OF THE EAST LINE OF AN 18-FOOT PUBLIC ALLEY IN BLOCK 8 AFORESAID; THENCE NORTH 0 DEGREES 01 MINUTES 34 SECONDS EAST, ALONG SAID PARALLEL LINE, 46.28 FEET; THENCE SOUTH 89 DEGREES 55 MINUTES 23 SECONDS EAST, 52.00 FEET TO A POINT, SAID POINT BEING 47.01 FEET (AS MEASURED PERPENDICULARLY) NORTH OF THE SOUTH LINE OF LOT 4, IN BLOCK 8 IN FRACTIONAL SECTION 15 ADDITION TO CHICAGO, AFORESAID; THENCE NORTH 0 DEGREES 02 MINUTES 18 SECONDS EAST, 8.64 FEET; THENCE SOUTH 89 DEGREES 57 MINUTES 42 SECONDS EAST, PERPENDICULAR TO THE LAST DESCRIBED LINE, 23.09 FEET; THENCE NORTH 0 DEGREES 02 MINUTES 18 SECONDS EAST, 12.25 FEET; THENCE SOUTH 89 DEGREES 57 MINUTES 42 SECONDS EAST, 8.05 FEET; THENCE SOUTH 0 DEGREES 02 MINUTES 18 SECONDS WEST, 2.20 FEET; THENCE SOUTH 89 DEGREES 57 MINUTES 42 SECONDS EAST, 21.00 FEET; THENCE NORTH 0 DEGREES 02 MINUTES 18 SECONDS EAST, 5.29 FEET; THENCE SOUTH 89 DEGREES 57 MINUTES 42 SECONDS EAST, 4.33 FEET TO A POINT, SAID POINT BEING 70.46 FEET (AS MEASURED PERPENDICULARLY) NORTH OF THE SOUTH LINE OF LOT 4, IN BLOCK 8 IN FRACTIONAL SECTION 15 ADDITION TO CHICAGO, AFORESAID AND 62.12 FEET (AS MEASURED PERPENDICULARLY) WEST OF THE EAST LINE OF BLOCK 8, AFORESAID; THENCE NORTH 0 DEGREES 02 MINUTES 18 SECONDS EAST, PERPENDICULAR TO THE LAST DESCRIBED LINE, 88.96 FEET TO A LINE DRAWN 1.25 FEET (AS MEASURED PERPENDICULARLY) SOUTH OF AND PARALLEL WITH THE NORTH LINE OF BLOCK 8, AFORESAID; THENCE NORTH 89 DEGREES 33 MINUTES 04 SECONDS EAST, ALONG SAID PARALLEL LINE, 60.82 FEET TO THE HEREINABOVE DESIGNATED POINT OF BEGINNING;

SAID PARCEL HAVING AS A LOWER LIMIT A HORIZONTAL PLANE OF ELEVATION +290.04 FEET (CHICAGO CITY DATUM) AND HAVING AS AN UPPER LIMIT A HORIZONTAL PLANE OF ELEVATION +302.43 FEET (CHICAGO CITY DATUM);

EXCEPT THAT PART THEREOF LYING WITHIN LOT 4 IN BLOCK 8 IN FRACTIONAL SECTION 15 ADDITION TO CHICAGO, AFORESAID;

PARCEL C23-D-012-N:

THE NORTH 1.25 FEET OF THAT PART OF LOTS 1, 4 AND 5 AND THE NORTH 1.25 FEET OF THAT PART OF THE NORTH-SOUTH 10-FOOT PRIVATE ALLEY, ALSO, THE EAST 1.25 FEET OF THAT PART OF LOTS 1, 2 AND 3, ALSO, THE WEST 1.25 FEET OF THAT PART OF LOT 5, ALL IN THE SUPERIOR COURT PARTITION OF LOT 1 IN BLOCK 8 OF FRACTIONAL SECTION 15 ADDITION TO CHICAGO (SUPERIOR COURT DECREE ENTERED APRIL 8, 1871), IN SECTION 15, TOWNSHIP 39 NORTH, RANGE 14 EAST OF THE THIRD PRINCIPAL MERIDIAN;

SAID PARCEL HAVING AS A LOWER LIMIT A HORIZONTAL PLANE OF ELEVATION +290.04 FEET (CHICAGO CITY DATUM) AND HAVING AS AN UPPER LIMIT A HORIZONTAL PLANE OF ELEVATION +302.43 FEET (CHICAGO CITY DATUM);

IN COOK COUNTY, ILLINOIS.

AREA = 8,583.2 SQUARE FEET OR 0.1970 ACRES.

*PARCEL IS AIR RIGHTS

UNOFFICIAL COPY

PARCEL C24-27-A-012-N:

THAT PART OF LOTS 1 THROUGH 5 AND THE NORTH-SOUTH 10-FOOT PRIVATE ALLEY IN THE SUPERIOR COURT PARTITION OF LOT 1 IN BLOCK 8 OF FRACTIONAL SECTION 15 ADDITION TO CHICAGO (SUPERIOR COURT DECREE ENTERED APRIL 8, 1871) AND LOT 4 IN BLOCK 8 IN FRACTIONAL SECTION 15 ADDITION TO CHICAGO, ALL IN SECTION 15, TOWNSHIP 39 NORTH, RANGE 14 EAST OF THE THIRD PRINCIPAL MERIDIAN, BOUNDED AND DESCRIBED AS FOLLOWS:

COMMENCING AT THE NORTHEAST CORNER OF BLOCK 8 AFORESAID, THENCE SOUTH 0 DEGREES 00 MINUTES 18 SECONDS WEST, ALONG THE EAST LINE OF BLOCK 8 AFORESAID, 41.68 FEET; THENCE NORTH 89 DEGREES 59 MINUTES 42 SECONDS WEST, PERPENDICULAR TO THE LAST DESCRIBED LINE, 2.63 FEET TO THE POINT OF BEGINNING OF THE FOLLOWING DESCRIBED PARCEL; THENCE SOUTH 0 DEGREES 00 MINUTES 15 SECONDS EAST, 77.51 FEET TO A POINT, SAID POINT BEING 41.46 FEET (AS MEASURED PERPENDICULARLY) NORTH OF THE SOUTH LINE OF LOT 4, IN BLOCK 8 IN FRACTIONAL SECTION 15 ADDITION TO CHICAGO, AFORESAID AND 2.62 FEET (AS MEASURED PERPENDICULARLY) WEST OF THE EAST LINE OF SAID LOT 4; THENCE NORTH 89 DEGREES 55 MINUTES 59 SECONDS WEST, 58.20 FEET TO A POINT, SAID POINT BEING 42.03 FEET (AS MEASURED PERPENDICULARLY) NORTH OF THE SOUTH LINE OF LOT 4, IN BLOCK 8 IN FRACTIONAL SECTION 15 ADDITION TO CHICAGO, AFORESAID; THENCE NORTH 0 DEGREES 04 MINUTES 10 SECONDS EAST, 23.37 FEET; THENCE NORTH 89 DEGREES 57 MINUTES 42 SECONDS WEST, 4.52 FEET; THENCE SOUTH 0 DEGREES 02 MINUTES 18 SECONDS WEST, 10.14 FEET TO A POINT, SAID POINT BEING 55.29 FEET (AS MEASURED PERPENDICULARLY) NORTH OF THE SOUTH LINE OF LOT 4, IN BLOCK 8 IN FRACTIONAL SECTION 15 ADDITION TO CHICAGO, AFORESAID; THENCE NORTH 89 DEGREES 57 MINUTES 42 SECONDS WEST, 25.49 FEET TO A POINT, SAID POINT BEING 55.53 FEET (AS MEASURED PERPENDICULARLY) NORTH OF THE SOUTH LINE OF LOT 4, IN BLOCK 8 IN FRACTIONAL SECTION 15 ADDITION TO CHICAGO, AFORESAID AND 81.05 FEET (AS MEASURED PERPENDICULARLY) EAST OF THE EAST LINE OF AN 18-FOOT PUBLIC ALLEY OPENED BY ORDINANCE CONFIRMED MAY 26, 1851; THENCE NORTH 0 DEGREES 02 MINUTES 18 SECONDS EAST, 12.11 FEET; THENCE SOUTH 89 DEGREES 57 MINUTES 42 SECONDS EAST, 2.37 FEET; THENCE NORTH 0 DEGREES 02 MINUTES 18 SECONDS EAST, 3.91 FEET; THENCE SOUTH 89 DEGREES 57 MINUTES 42 SECONDS EAST, 21.44 FEET; THENCE SOUTH 0 DEGREES 02 MINUTES 18 SECONDS WEST, 0.99 FEET; THENCE SOUTH 89 DEGREES 57 MINUTES 42 SECONDS EAST, 6.20 FEET; THENCE NORTH 0 DEGREES 07 MINUTES 10 SECONDS EAST, 49.23 FEET TO A POINT, SAID POINT BEING 41.16 FEET (AS MEASURED PERPENDICULARLY) SOUTH OF THE NORTH LINE OF BLOCK 8 AFORESAID; THENCE SOUTH 89 DEGREES 57 MINUTES 19 SECONDS EAST, 58.10 FEET TO THE HEREINABOVE DESIGNATED POINT OF BEGINNING;

SAID PARCEL HAVING AS A LOWER LIMIT A HORIZONTAL PLANE OF ELEVATION +302.43 FEET (CHICAGO CITY DATUM) AND HAVING AS AN UPPER LIMIT A HORIZONTAL PLANE OF ELEVATION +361.62 FEET (CHICAGO CITY DATUM);

EXCEPT THAT PART THEREOF LYING WITHIN LOT 4 IN BLOCK 8 IN FRACTIONAL SECTION 15 ADDITION TO CHICAGO, AFORESAID;

IN COOK COUNTY, ILLINOIS.

AREA = 2,262.2 SQUARE FEET OR 0.0519 ACRES.

PARCEL C24-27-A2*-012-N:

THAT PART OF LOTS 1 THROUGH 5 AND THE NORTH-SOUTH 10-FOOT PRIVATE ALLEY IN THE SUPERIOR COURT PARTITION OF LOT 1 IN BLOCK 8 OF FRACTIONAL SECTION 15 ADDITION TO CHICAGO (SUPERIOR COURT DECREE ENTERED APRIL 8, 1871) IN BLOCK 8 IN FRACTIONAL SECTION 15 ADDITION TO CHICAGO, ALL IN SECTION 15, TOWNSHIP 39 NORTH, RANGE 14 EAST OF THE THIRD PRINCIPAL MERIDIAN;

SAID PARCEL HAVING AS A LOWER LIMIT A HORIZONTAL PLANE OF ELEVATION +302.43 FEET (CHICAGO CITY DATUM) AND HAVING AS AN UPPER LIMIT A HORIZONTAL PLANE OF ELEVATION +361.62 FEET (CHICAGO CITY DATUM);

EXCEPTING THEREFROM THE FOLLOWING DESCRIBED PARCELS:

PARCEL C24-27-A-012-N:

THAT PART OF LOTS 1 THROUGH 5 AND THE NORTH-SOUTH 10-FOOT PRIVATE ALLEY IN THE SUPERIOR COURT PARTITION OF LOT 1 IN BLOCK 8 OF FRACTIONAL SECTION 15 ADDITION TO CHICAGO (SUPERIOR COURT

UNOFFICIAL COPY

DECREE ENTERED APRIL 8, 1871) AND LOT 4 IN BLOCK 8 IN FRACTIONAL SECTION 15 ADDITION TO CHICAGO, ALL IN SECTION 15, TOWNSHIP 39 NORTH, RANGE 14 EAST OF THE THIRD PRINCIPAL MERIDIAN, BOUNDED AND DESCRIBED AS FOLLOWS:

COMMENCING AT THE NORTHEAST CORNER OF BLOCK 8 AFORESAID, THENCE SOUTH 0 DEGREES 00 MINUTES 18 SECONDS WEST, ALONG THE EAST LINE OF BLOCK 8 AFORESAID, 41.68 FEET; THENCE NORTH 89 DEGREES 59 MINUTES 42 SECONDS WEST, PERPENDICULAR TO THE LAST DESCRIBED LINE, 2.63 FEET TO THE POINT OF BEGINNING OF THE FOLLOWING DESCRIBED PARCEL; THENCE SOUTH 0 DEGREES 00 MINUTES 15 SECONDS EAST, 77.51 FEET TO A POINT, SAID POINT BEING 41.46 FEET (AS MEASURED PERPENDICULARLY) NORTH OF THE SOUTH LINE OF LOT 4, IN BLOCK 8 IN FRACTIONAL SECTION 15 ADDITION TO CHICAGO, AFORESAID AND 2.62 FEET (AS MEASURED PERPENDICULARLY) WEST OF THE EAST LINE OF SAID LOT 4; THENCE NORTH 89 DEGREES 55 MINUTES 59 SECONDS WEST, 58.20 FEET TO A POINT, SAID POINT BEING 42.03 FEET (AS MEASURED PERPENDICULARLY) NORTH OF THE SOUTH LINE OF LOT 4, IN BLOCK 8 IN FRACTIONAL SECTION 15 ADDITION TO CHICAGO, AFORESAID; THENCE NORTH 0 DEGREES 04 MINUTES 10 SECONDS EAST, 23.37 FEET; THENCE NORTH 89 DEGREES 57 MINUTES 42 SECONDS WEST, 4.52 FEET; THENCE SOUTH 0 DEGREES 02 MINUTES 18 SECONDS WEST, 10.14 FEET TO A POINT, SAID POINT BEING 55.29 FEET (AS MEASURED PERPENDICULARLY) NORTH OF THE SOUTH LINE OF LOT 4, IN BLOCK 8 IN FRACTIONAL SECTION 15 ADDITION TO CHICAGO, AFORESAID; THENCE NORTH 89 DEGREES 57 MINUTES 42 SECONDS WEST, 25.49 FEET TO A POINT, SAID POINT BEING 55.53 FEET (AS MEASURED PERPENDICULARLY) NORTH OF THE SOUTH LINE OF LOT 4, IN BLOCK 8 IN FRACTIONAL SECTION 15 ADDITION TO CHICAGO, AFORESAID AND 81.05 FEET (AS MEASURED PERPENDICULARLY) EAST OF THE EAST LINE OF AN 18-FOOT PUBLIC ALLEY OPENED BY ORDINANCE CONFIRMED MAY 26, 1851; THENCE NORTH 0 DEGREES 02 MINUTES 18 SECONDS EAST, 12.11 FEET; THENCE SOUTH 89 DEGREES 57 MINUTES 42 SECONDS EAST, 2.37 FEET; THENCE NORTH 0 DEGREES 02 MINUTES 18 SECONDS EAST, 3.91 FEET; THENCE SOUTH 89 DEGREES 57 MINUTES 42 SECONDS EAST, 21.44 FEET; THENCE SOUTH 0 DEGREES 02 MINUTES 18 SECONDS WEST, 0.99 FEET; THENCE SOUTH 89 DEGREES 57 MINUTES 42 SECONDS EAST, 6.20 FEET; THENCE NORTH 0 DEGREES 04 MINUTES 10 SECONDS EAST, 49.23 FEET TO A POINT, SAID POINT BEING 41.16 FEET (AS MEASURED PERPENDICULARLY) SOUTH OF THE NORTH LINE OF BLOCK 8 AFORESAID; THENCE SOUTH 89 DEGREES 57 MINUTES 19 SECONDS EAST, 58.10 FEET TO THE HEREINABOVE DESIGNATED POINT OF BEGINNING;
SAID PARCEL HAVING AS A LOWER LIMIT A HORIZONTAL PLANE OF ELEVATION +302.43 FEET (CHICAGO CITY DATUM) AND HAVING AS AN UPPER LIMIT A HORIZONTAL PLANE OF ELEVATION +361.62 FEET (CHICAGO CITY DATUM);

EXCEPT THAT PART THEREOF LYING WITHIN LOT 4 IN BLOCK 8 IN FRACTIONAL SECTION 15 ADDITION TO CHICAGO, AFORESAID;

PARCEL C24-27-D-012-N:

THAT PART OF LOTS 1 THROUGH 5 AND THE NORTH-SOUTH 10-FOOT PRIVATE ALLEY IN THE SUPERIOR COURT PARTITION OF LOT 1 IN BLOCK 8 OF FRACTIONAL SECTION 15 ADDITION TO CHICAGO (SUPERIOR COURT DECREE ENTERED APRIL 8, 1871) AND LOT 4 IN BLOCK 8 IN FRACTIONAL SECTION 15 ADDITION TO CHICAGO, ALL IN SECTION 15, TOWNSHIP 39 NORTH, RANGE 14 EAST OF THE THIRD PRINCIPAL MERIDIAN, BOUNDED AND DESCRIBED AS FOLLOWS:

COMMENCING AT THE NORTHEAST CORNER OF BLOCK 8 AFORESAID, THENCE SOUTH 0 DEGREES 00 MINUTES 18 SECONDS WEST, ALONG THE EAST LINE OF BLOCK 8 AFORESAID, 40.43 FEET; THENCE NORTH 89 DEGREES 59 MINUTES 42 SECONDS WEST, PERPENDICULAR TO THE LAST DESCRIBED LINE, 1.38 FEET TO THE POINT OF BEGINNING OF THE FOLLOWING DESCRIBED PARCEL; THENCE NORTH 89 DEGREES 57 MINUTES 19 SECONDS WEST, 60.60 FEET TO A POINT, SAID POINT BEING 39.89 FEET (AS MEASURED PERPENDICULARLY) SOUTH OF THE NORTH LINE OF BLOCK 8 AFORESAID; THENCE SOUTH 0 DEGREES 04 MINUTES 10 SECONDS WEST, 50.48 FEET; THENCE SOUTH 89 DEGREES 57 MINUTES 42 SECONDS EAST, 1.25 FEET; THENCE NORTH 0 DEGREES 04 MINUTES 10 SECONDS EAST, 49.23 FEET TO A POINT, SAID POINT BEING 41.16 FEET (AS MEASURED PERPENDICULARLY) SOUTH OF THE NORTH LINE OF BLOCK 8 AFORESAID; THENCE SOUTH 89 DEGREES 57 MINUTES 19 SECONDS EAST, 58.10 FEET TO A POINT, SAID POINT BEING 2.63 FEET (AS MEASURED PERPENDICULARLY) WEST OF THE EAST LINE OF BLOCK 8 AFORESAID; THENCE SOUTH 0 DEGREES 00 MINUTES 15 SECONDS EAST, 77.51 FEET TO A POINT, SAID POINT BEING 41.46 FEET (AS MEASURED PERPENDICULARLY) NORTH OF THE SOUTH LINE OF LOT 4, IN BLOCK 8 IN FRACTIONAL SECTION 15 ADDITION TO CHICAGO, AFORESAID AND 2.62 FEET (AS MEASURED PERPENDICULARLY) WEST OF THE EAST LINE OF SAID LOT 4; THENCE NORTH 89 DEGREES 55 MINUTES 59 SECONDS WEST, 58.20 FEET TO A POINT, SAID POINT BEING 42.03 FEET (AS MEASURED PERPENDICULARLY)

UNOFFICIAL COPY

NORTH OF THE SOUTH LINE OF LOT 4, IN BLOCK 8 IN FRACTIONAL SECTION 15 ADDITION TO CHICAGO, AFORESAID; THENCE NORTH 0 DEGREES 04 MINUTES 10 SECONDS EAST, 23.37 FEET; THENCE NORTH 89 DEGREES 57 MINUTES 42 SECONDS WEST, 1.25 FEET; THENCE SOUTH 0 DEGREES 04 MINUTES 10 SECONDS WEST, 24.62 FEET TO A POINT, SAID POINT BEING 40.79 FEET (AS MEASURED PERPENDICULARLY) NORTH OF THE SOUTH LINE OF LOT 4, IN BLOCK 8 IN FRACTIONAL SECTION 15 ADDITION TO CHICAGO, AFORESAID; THENCE SOUTH 89 DEGREES 55 MINUTES 59 SECONDS EAST, 60.71 FEET TO A POINT, SAID POINT BEING 1.37 FEET (AS MEASURED PERPENDICULARLY) WEST OF THE EAST LINE OF LOT 4, IN BLOCK 8 IN FRACTIONAL SECTION 15 ADDITION TO CHICAGO, AFORESAID; THENCE NORTH 0 DEGREES 00 MINUTES 15 SECONDS WEST, 80.01 FEET TO THE HEREINABOVE DESIGNATED POINT OF BEGINNING;

SAID PARCEL HAVING AS A LOWER LIMIT A HORIZONTAL PLANE OF ELEVATION +302.43 FEET (CHICAGO CITY DATUM) AND HAVING AS AN UPPER LIMIT A HORIZONTAL PLANE OF ELEVATION +361.62 FEET (CHICAGO CITY DATUM);

EXCEPT THAT PART THEREOF LYING WITHIN LOT 4 IN BLOCK 8 IN FRACTIONAL SECTION 15 ADDITION TO CHICAGO, AFORESAID;

IN COOK COUNTY, ILLINOIS.

AREA = 11,371.7 SQUARE FEET OR 0.2611 ACRES.

*PARCEL IS AIR RIGHTS

PARCEL C28-A-012-N:

THAT PART OF LOTS 1 THROUGH 5 AND THE NORTH-SOUTH 10-FOOT PRIVATE ALLEY IN THE SUPERIOR COURT PARTITION OF LOT 1 IN BLOCK 8 OF FRACTIONAL SECTION 15 ADDITION TO CHICAGO (SUPERIOR COURT DECREE ENTERED APRIL 8, 1871) AND LOT 4 IN BLOCK 8 IN FRACTIONAL SECTION 15 ADDITION TO CHICAGO, ALL IN SECTION 15, TOWNSHIP 39 NORTH, RANGE 14 EAST OF THE THIRD PRINCIPAL MERIDIAN, BOUNDED AND DESCRIBED AS FOLLOWS:

COMMENCING AT THE NORTHEAST CORNER OF BLOCK 8 AFORESAID, THENCE SOUTH 0 DEGREES 00 MINUTES 18 SECONDS WEST, ALONG THE EAST LINE OF BLOCK 8 AFORESAID, 48.81 FEET; THENCE NORTH 89 DEGREES 59 MINUTES 42 SECONDS WEST, PERPENDICULAR TO THE LAST DESCRIBED LINE, 6.12 FEET TO THE POINT OF BEGINNING OF THE FOLLOWING DESCRIBED PARCEL; THENCE SOUTH 0 DEGREES 03 MINUTES 03 SECONDS WEST, 63.13 FEET TO A POINT, SAID POINT BEING 48.73 FEET (AS MEASURED PERPENDICULARLY) NORTH OF THE SOUTH LINE OF LOT 4, IN BLOCK 8 IN FRACTIONAL SECTION 15 ADDITION TO CHICAGO, AFORESAID AND 6.17 FEET (AS MEASURED PERPENDICULARLY) WEST OF THE EAST LINE OF SAID LOT 4; THENCE SOUTH 89 DEGREES 55 MINUTES 21 SECONDS WEST, 51.17 FEET TO A POINT, SAID POINT BEING 49.11 FEET (AS MEASURED PERPENDICULARLY) NORTH OF THE SOUTH LINE OF LOT 4, IN BLOCK 8 IN FRACTIONAL SECTION 15 ADDITION TO CHICAGO, AFORESAID; THENCE NORTH 0 DEGREES 05 MINUTES 24 SECONDS EAST, 17.18 FEET; THENCE NORTH 89 DEGREES 57 MINUTES 42 SECONDS WEST, 8.01 FEET; THENCE SOUTH 0 DEGREES 02 MINUTES 18 SECONDS WEST, 11.07 FEET TO A POINT, SAID POINT BEING 55.29 FEET (AS MEASURED PERPENDICULARLY) NORTH OF THE SOUTH LINE OF LOT 4, IN BLOCK 8 IN FRACTIONAL SECTION 15 ADDITION TO CHICAGO, AFORESAID; THENCE NORTH 89 DEGREES 57 MINUTES 42 SECONDS WEST, 25.49 FEET TO A POINT, SAID POINT BEING 55.53 FEET (AS MEASURED PERPENDICULARLY) NORTH OF THE SOUTH LINE OF LOT 4, IN BLOCK 8 IN FRACTIONAL SECTION 15 ADDITION TO CHICAGO, AFORESAID AND 81.05 FEET (AS MEASURED PERPENDICULARLY) EAST OF THE EAST LINE OF AN 18-FOOT PUBLIC ALLEY OPENED BY ORDINANCE CONFIRMED MAY 26, 1851; THENCE NORTH 0 DEGREES 02 MINUTES 18 SECONDS EAST, 12.11 FEET; THENCE SOUTH 89 DEGREES 57 MINUTES 42 SECONDS EAST, 2.37 FEET; THENCE NORTH 0 DEGREES 02 MINUTES 18 SECONDS EAST, 3.91 FEET; THENCE SOUTH 89 DEGREES 57 MINUTES 42 SECONDS EAST, 21.44 FEET; THENCE SOUTH 0 DEGREES 02 MINUTES 18 SECONDS WEST, 0.26 FEET; THENCE SOUTH 89 DEGREES 57 MINUTES 42 SECONDS EAST, 9.69 FEET; THENCE NORTH 0 DEGREES 05 MINUTES 24 SECONDS EAST, 41.29 FEET TO A POINT, SAID POINT BEING 48.39 FEET (AS MEASURED PERPENDICULARLY) SOUTH OF THE NORTH LINE OF BLOCK 8 AFORESAID; THENCE NORTH 89 DEGREES 57 MINUTES 58 SECONDS EAST, 51.13 FEET TO THE HEREINABOVE DESIGNATED POINT OF BEGINNING;

SAID PARCEL HAVING AS A LOWER LIMIT A HORIZONTAL PLANE OF ELEVATION +361.62 FEET (CHICAGO CITY DATUM) AND HAVING AS AN UPPER LIMIT A HORIZONTAL PLANE OF ELEVATION +373.58 FEET (CHICAGO CITY DATUM);

EXCEPT THAT PART THEREOF LYING WITHIN LOT 4 IN BLOCK 8 IN FRACTIONAL SECTION 15 ADDITION TO CHICAGO, AFORESAID;

UNOFFICIAL COPY

IN COOK COUNTY, ILLINOIS.

AREA = 1,623.3 SQUARE FEET OR 0.0373 ACRES.

PARCEL C28-A2*-012-N:

THAT PART OF LOTS 1 THROUGH 5 AND THE NORTH-SOUTH 10-FOOT PRIVATE ALLEY IN THE SUPERIOR COURT PARTITION OF LOT 1 IN BLOCK 8 OF FRACTIONAL SECTION 15 ADDITION TO CHICAGO (SUPERIOR COURT DECREE ENTERED APRIL 8, 1871) IN BLOCK 8 IN FRACTIONAL SECTION 15 ADDITION TO CHICAGO, ALL IN SECTION 15, TOWNSHIP 39 NORTH, RANGE 14 EAST OF THE THIRD PRINCIPAL MERIDIAN; SAID PARCEL HAVING AS A LOWER LIMIT A HORIZONTAL PLANE OF ELEVATION +361.62 FEET (CHICAGO CITY DATUM) AND HAVING AS AN UPPER LIMIT A HORIZONTAL PLANE OF ELEVATION +373.58 FEET (CHICAGO CITY DATUM);

EXCEPTING THEREFROM THE FOLLOWING DESCRIBED PARCELS:

PARCEL C28-A-012-N:

THAT PART OF LOTS 1 THROUGH 5 AND THE NORTH-SOUTH 10-FOOT PRIVATE ALLEY IN THE SUPERIOR COURT PARTITION OF LOT 1 IN BLOCK 8 OF FRACTIONAL SECTION 15 ADDITION TO CHICAGO (SUPERIOR COURT DECREE ENTERED APRIL 8, 1871) AND LOT 4 IN BLOCK 8 IN FRACTIONAL SECTION 15 ADDITION TO CHICAGO, ALL IN SECTION 15, TOWNSHIP 39 NORTH, RANGE 14 EAST OF THE THIRD PRINCIPAL MERIDIAN, BOUNDED AND DESCRIBED AS FOLLOWS:

COMMENCING AT THE NORTHEAST CORNER OF BLOCK 8 AFORESAID, THENCE SOUTH 0 DEGREES 00 MINUTES 18 SECONDS WEST, ALONG THE EAST LINE OF BLOCK 8 AFORESAID, 48.81 FEET; THENCE NORTH 89 DEGREES 59 MINUTES 42 SECONDS WEST, PERPENDICULAR TO THE LAST DESCRIBED LINE, 6.12 FEET TO THE POINT OF BEGINNING OF THE FOLLOWING DESCRIBED PARCEL; THENCE SOUTH 0 DEGREES 03 MINUTES 03 SECONDS WEST, 63.13 FEET TO A POINT, SAID POINT BEING 48.73 FEET (AS MEASURED PERPENDICULARLY) NORTH OF THE SOUTH LINE OF LOT 4, IN BLOCK 8 IN FRACTIONAL SECTION 15 ADDITION TO CHICAGO, AFORESAID AND 6.17 FEET (AS MEASURED PERPENDICULARLY) WEST OF THE EAST LINE OF SAID LOT 4; THENCE SOUTH 89 DEGREES 55 MINUTES 21 SECONDS WEST, 51.17 FEET TO A POINT, SAID POINT BEING 49.11 FEET (AS MEASURED PERPENDICULARLY) NORTH OF THE SOUTH LINE OF LOT 4, IN BLOCK 8 IN FRACTIONAL SECTION 15 ADDITION TO CHICAGO, AFORESAID; THENCE NORTH 0 DEGREES 05 MINUTES 24 SECONDS EAST, 17.18 FEET; THENCE NORTH 89 DEGREES 57 MINUTES 42 SECONDS WEST, 8.01 FEET; THENCE SOUTH 0 DEGREES 02 MINUTES 18 SECONDS WEST, 11.07 FEET TO A POINT, SAID POINT BEING 55.29 FEET (AS MEASURED PERPENDICULARLY) NORTH OF THE SOUTH LINE OF LOT 4, IN BLOCK 8 IN FRACTIONAL SECTION 15 ADDITION TO CHICAGO, AFORESAID; THENCE NORTH 89 DEGREES 57 MINUTES 42 SECONDS WEST, 25.49 FEET TO A POINT, SAID POINT BEING 55.53 FEET (AS MEASURED PERPENDICULARLY) NORTH OF THE SOUTH LINE OF LOT 4, IN BLOCK 8 IN FRACTIONAL SECTION 15 ADDITION TO CHICAGO, AFORESAID AND 81.05 FEET (AS MEASURED PERPENDICULARLY) EAST OF THE EAST LINE OF AN 18-FOOT PUBLIC ALLEY OPENED BY ORDINANCE CONFIRMED MAY 26, 1851; THENCE NORTH 0 DEGREES 02 MINUTES 18 SECONDS EAST, 12.11 FEET; THENCE SOUTH 89 DEGREES 57 MINUTES 42 SECONDS EAST, 2.37 FEET; THENCE NORTH 0 DEGREES 02 MINUTES 18 SECONDS EAST, 3.91 FEET; THENCE SOUTH 89 DEGREES 57 MINUTES 42 SECONDS EAST, 21.44 FEET; THENCE SOUTH 0 DEGREES 02 MINUTES 18 SECONDS WEST, 0.26 FEET; THENCE SOUTH 89 DEGREES 57 MINUTES 42 SECONDS EAST, 9.69 FEET; THENCE NORTH 0 DEGREES 05 MINUTES 24 SECONDS EAST, 41.29 FEET TO A POINT, SAID POINT BEING 48.39 FEET (AS MEASURED PERPENDICULARLY) SOUTH OF THE NORTH LINE OF BLOCK 8 AFORESAID; THENCE NORTH 89 DEGREES 57 MINUTES 58 SECONDS EAST, 51.13 FEET TO THE HEREINABOVE DESIGNATED POINT OF BEGINNING;

SAID PARCEL HAVING AS A LOWER LIMIT A HORIZONTAL PLANE OF ELEVATION +361.62 FEET (CHICAGO CITY DATUM) AND HAVING AS AN UPPER LIMIT A HORIZONTAL PLANE OF ELEVATION +373.58 FEET (CHICAGO CITY DATUM);

EXCEPT THAT PART THEREOF LYING WITHIN LOT 4 IN BLOCK 8 IN FRACTIONAL SECTION 15 ADDITION TO CHICAGO, AFORESAID;

PARCEL C27-D-012-N:

THAT PART OF LOTS 1 THROUGH 5 AND THE NORTH-SOUTH 10-FOOT PRIVATE ALLEY IN THE SUPERIOR COURT PARTITION OF LOT 1 IN BLOCK 8 OF FRACTIONAL SECTION 15 ADDITION TO CHICAGO (SUPERIOR COURT

UNOFFICIAL COPY

DECREE ENTERED APRIL 8, 1871) AND LOT 4 IN BLOCK 8 IN FRACTIONAL SECTION 15 ADDITION TO CHICAGO, ALL IN SECTION 15, TOWNSHIP 39 NORTH, RANGE 14 EAST OF THE THIRD PRINCIPAL MERIDIAN, BOUNDED AND DESCRIBED AS FOLLOWS:

COMMENCING AT THE NORTHEAST CORNER OF BLOCK 8 AFORESAID, THENCE SOUTH 0 DEGREES 00 MINUTES 18 SECONDS WEST, ALONG THE EAST LINE OF BLOCK 8 AFORESAID, 48.11 FEET; THENCE NORTH 89 DEGREES 59 MINUTES 42 SECONDS WEST, PERPENDICULAR TO THE LAST DESCRIBED LINE, 5.42 FEET TO THE POINT OF BEGINNING OF THE FOLLOWING DESCRIBED PARCEL; THENCE SOUTH 89 DEGREES 57 MINUTES 58 SECONDS WEST, 52.53 FEET TO A POINT, SAID POINT BEING 47.69 FEET (AS MEASURED PERPENDICULARLY) SOUTH OF THE NORTH LINE OF BLOCK 8 AFORESAID; THENCE SOUTH 0 DEGREES 05 MINUTES 24 SECONDS WEST, 41.99 FEET; THENCE SOUTH 89 DEGREES 57 MINUTES 42 SECONDS EAST, 0.70 FEET; THENCE NORTH 0 DEGREES 05 MINUTES 24 SECONDS EAST, 41.29 FEET TO A POINT, SAID POINT BEING 48.39 FEET (AS MEASURED PERPENDICULARLY) SOUTH OF THE NORTH LINE OF BLOCK 8 AFORESAID; THENCE NORTH 89 DEGREES 57 MINUTES 58 SECONDS EAST, 51.13 FEET TO A POINT, SAID POINT BEING 6.12 FEET (AS MEASURED PERPENDICULARLY) WEST OF THE EAST LINE OF BLOCK 8 AFORESAID; THENCE SOUTH 0 DEGREES 03 MINUTES 03 SECONDS WEST, 63.13 FEET TO A POINT, SAID POINT BEING 48.73 FEET (AS MEASURED PERPENDICULARLY) NORTH OF THE SOUTH LINE OF LOT 4, IN BLOCK 8 IN FRACTIONAL SECTION 15 ADDITION TO CHICAGO, AFORESAID AND 6.17 FEET (AS MEASURED PERPENDICULARLY) WEST OF THE EAST LINE OF LOT 4, IN BLOCK 8 IN FRACTIONAL SECTION 15 ADDITION TO CHICAGO, AFORESAID; THENCE SOUTH 89 DEGREES 55 MINUTES 21 SECONDS WEST, 51.17 FEET TO A POINT, SAID POINT BEING 49.11 FEET (AS MEASURED PERPENDICULARLY) NORTH OF THE SOUTH LINE OF LOT 4, IN BLOCK 8 IN FRACTIONAL SECTION 15 ADDITION TO CHICAGO, AFORESAID; THENCE NORTH 0 DEGREES 05 MINUTES 24 SECONDS EAST, 17.18 FEET; THENCE NORTH 89 DEGREES 57 MINUTES 42 SECONDS WEST, 0.70 FEET; THENCE SOUTH 0 DEGREES 05 MINUTES 24 SECONDS WEST, 17.88 FEET TO A POINT, SAID POINT BEING 48.41 FEET (AS MEASURED PERPENDICULARLY) NORTH OF THE SOUTH LINE OF LOT 4, IN BLOCK 8 IN FRACTIONAL SECTION 15 ADDITION TO CHICAGO, AFORESAID; THENCE NORTH 89 DEGREES 55 MINUTES 21 SECONDS EAST, 52.57 FEET TO A POINT, SAID POINT BEING 48.73 FEET (AS MEASURED PERPENDICULARLY) NORTH OF THE SOUTH LINE OF LOT 4, IN BLOCK 8 IN FRACTIONAL SECTION 15 ADDITION TO CHICAGO, AFORESAID AND 5.47 FEET (AS MEASURED PERPENDICULARLY) WEST OF THE EAST LINE OF LOT 4, IN BLOCK 8 IN FRACTIONAL SECTION 15 ADDITION TO CHICAGO, AFORESAID; THENCE NORTH 0 DEGREES 03 MINUTES 03 SECONDS EAST, 64.53 FEET TO THE HEREINABOVE DESIGNATED POINT OF BEGINNING;

SAID PARCEL HAVING AS A LOWER LIMIT A HORIZONTAL PLANE OF ELEVATION +361.62 FEET (CHICAGO CITY DATUM) AND HAVING AS AN UPPER LIMIT A HORIZONTAL PLANE OF ELEVATION +373.58 FEET (CHICAGO CITY DATUM);

EXCEPT THAT PART THEREOF LYING WITHIN LOT 4 IN BLOCK 8 IN FRACTIONAL SECTION 15 ADDITION TO CHICAGO, AFORESAID;

IN COOK COUNTY, ILLINOIS.

AREA = 12,102.5 SQUARE FEET OR 0.2778 ACRES.

*PARCEL IS AIR RIGHTS

PARCEL C29-A-012-N:

THAT PART OF LOTS 1 THROUGH 5 AND THE NORTH-SOUTH 10-FOOT PRIVATE ALLEY IN THE SUPERIOR COURT PARTITION OF LOT 1 IN BLOCK 8 OF FRACTIONAL SECTION 15 ADDITION TO CHICAGO (SUPERIOR COURT DECREE ENTERED APRIL 8, 1871) AND LOT 4 IN BLOCK 8 IN FRACTIONAL SECTION 15 ADDITION TO CHICAGO, ALL IN SECTION 15, TOWNSHIP 39 NORTH, RANGE 14 EAST OF THE THIRD PRINCIPAL MERIDIAN, BOUNDED AND DESCRIBED AS FOLLOWS:

COMMENCING AT THE NORTHEAST CORNER OF BLOCK 8 AFORESAID, THENCE SOUTH 0 DEGREES 00 MINUTES 18 SECONDS WEST, ALONG THE EAST LINE OF BLOCK 8 AFORESAID, 49.36 FEET; THENCE NORTH 89 DEGREES 59 MINUTES 42 SECONDS WEST, PERPENDICULAR TO THE LAST DESCRIBED LINE, 6.67 FEET TO THE POINT OF BEGINNING OF THE FOLLOWING DESCRIBED PARCEL; THENCE SOUTH 0 DEGREES 03 MINUTES 03 SECONDS WEST, 62.03 FEET TO A POINT, SAID POINT BEING 49.29 FEET (AS MEASURED PERPENDICULARLY) NORTH OF THE SOUTH LINE OF LOT 4 AFORESAID AND 6.72 FEET (AS MEASURED PERPENDICULARLY) WEST OF THE EAST LINE OF LOT 4, IN BLOCK 8 IN FRACTIONAL SECTION 15 ADDITION TO CHICAGO, AFORESAID; THENCE SOUTH 89 DEGREES 55 MINUTES 21 SECONDS WEST, 50.07 FEET TO A POINT, SAID POINT BEING 49.65 FEET (AS MEASURED PERPENDICULARLY) NORTH OF THE SOUTH LINE OF LOT 4, IN BLOCK 8 IN FRACTIONAL SECTION 15 ADDITION TO CHICAGO, AFORESAID; THENCE NORTH 0 DEGREES 05 MINUTES 24 SECONDS EAST, 16.06 FEET; THENCE

UNOFFICIAL COPY

NORTH 89 DEGREES 57 MINUTES 42 SECONDS WEST, 8.56 FEET; THENCE SOUTH 0 DEGREES 02 MINUTES 18 SECONDS WEST, 10.50 FEET TO A POINT, SAID POINT BEING 55.29 FEET (AS MEASURED PERPENDICULARLY) NORTH OF THE SOUTH LINE OF LOT 4, IN BLOCK 8 IN FRACTIONAL SECTION 15 ADDITION TO CHICAGO, AFORESAID; THENCE NORTH 89 DEGREES 57 MINUTES 42 SECONDS WEST, 25.49 FEET TO A POINT, SAID POINT BEING 55.53 FEET (AS MEASURED PERPENDICULARLY) NORTH OF THE SOUTH LINE OF LOT 4, IN BLOCK 8 IN FRACTIONAL SECTION 15 ADDITION TO CHICAGO, AFORESAID AND 81.05 FEET (AS MEASURED PERPENDICULARLY) EAST OF THE EAST LINE OF AN 18-FOOT PUBLIC ALLEY OPENED BY ORDINANCE CONFIRMED MAY 26, 1851; THENCE NORTH 0 DEGREES 02 MINUTES 18 SECONDS EAST, 12.11 FEET; THENCE SOUTH 89 DEGREES 57 MINUTES 42 SECONDS EAST, 2.37 FEET; THENCE NORTH 0 DEGREES 02 MINUTES 18 SECONDS EAST, 3.91 FEET; THENCE SOUTH 89 DEGREES 57 MINUTES 42 SECONDS EAST, 21.44 FEET; THENCE SOUTH 0 DEGREES 02 MINUTES 18 SECONDS WEST, 0.26 FEET; THENCE SOUTH 89 DEGREES 57 MINUTES 42 SECONDS EAST, 10.24 FEET; THENCE NORTH 0 DEGREES 05 MINUTES 24 SECONDS EAST, 40.74 FEET TO A POINT, SAID POINT BEING 48.95 FEET (AS MEASURED PERPENDICULARLY) SOUTH OF THE NORTH LINE OF BLOCK 8 AFORESAID; THENCE NORTH 89 DEGREES 57 MINUTES 58 SECONDS EAST, 50.03 FEET TO THE HEREINABOVE DESIGNATED POINT OF BEGINNING;
 SAID PARCEL HAVING AS A LOWER LIMIT A HORIZONTAL PLANE OF ELEVATION +373.58 FEET (CHICAGO CITY DATUM) AND HAVING AS AN UPPER LIMIT A HORIZONTAL PLANE OF ELEVATION +388.05 FEET (CHICAGO CITY DATUM);
 EXCEPT THAT PART THEREOF LYING WITHIN LOT 4 IN BLOCK 8 IN FRACTIONAL SECTION 15 ADDITION TO CHICAGO, AFORESAID;
 IN COOK COUNTY, ILLINOIS.
 AREA = 1,560.8 SQUARE FEET OR 0.0358 ACRES.

PARCEL C29-A2*-012-N:

THAT PART OF LOTS 1 THROUGH 5 AND THE NORTH-SOUTH 10-FOOT PRIVATE ALLEY IN THE SUPERIOR COURT PARTITION OF LOT 1 IN BLOCK 8 OF FRACTIONAL SECTION 15 ADDITION TO CHICAGO (SUPERIOR COURT DECREE ENTERED APRIL 8, 1871), IN SECTION 15, TOWNSHIP 39 NORTH, RANGE 14 EAST OF THE THIRD PRINCIPAL MERIDIAN;

SAID PARCEL HAVING AS A LOWER LIMIT A HORIZONTAL PLANE OF ELEVATION +373.58 FEET (CHICAGO CITY DATUM) AND HAVING AS AN UPPER LIMIT A HORIZONTAL PLANE OF ELEVATION +388.05 FEET (CHICAGO CITY DATUM);

EXCEPTING THEREFROM THE FOLLOWING DESCRIBED PARCELS:

PARCEL C29-A-012-N:

THAT PART OF LOTS 1 THROUGH 5 AND THE NORTH-SOUTH 10-FOOT PRIVATE ALLEY IN THE SUPERIOR COURT PARTITION OF LOT 1 IN BLOCK 8 OF FRACTIONAL SECTION 15 ADDITION TO CHICAGO (SUPERIOR COURT DECREE ENTERED APRIL 8, 1871) AND LOT 4 IN BLOCK 8 IN FRACTIONAL SECTION 15 ADDITION TO CHICAGO, ALL IN SECTION 15, TOWNSHIP 39 NORTH, RANGE 14 EAST OF THE THIRD PRINCIPAL MERIDIAN, BOUNDED AND DESCRIBED AS FOLLOWS:

COMMENCING AT THE NORTHEAST CORNER OF BLOCK 8 AFORESAID, THENCE SOUTH 0 DEGREES 00 MINUTES 18 SECONDS WEST, ALONG THE EAST LINE OF BLOCK 8 AFORESAID, 49.36 FEET; THENCE NORTH 89 DEGREES 59 MINUTES 42 SECONDS WEST, PERPENDICULAR TO THE LAST DESCRIBED LINE, 6.67 FEET TO THE POINT OF BEGINNING OF THE FOLLOWING DESCRIBED PARCEL; THENCE SOUTH 0 DEGREES 03 MINUTES 03 SECONDS WEST, 62.03 FEET TO A POINT, SAID POINT BEING 49.29 FEET (AS MEASURED PERPENDICULARLY) NORTH OF THE SOUTH LINE OF LOT 4 AFORESAID AND 6.72 FEET (AS MEASURED PERPENDICULARLY) WEST OF THE EAST LINE OF LOT 4, IN BLOCK 8 IN FRACTIONAL SECTION 15 ADDITION TO CHICAGO, AFORESAID; THENCE SOUTH 89 DEGREES 21 SECONDS WEST, 50.07 FEET TO A POINT, SAID POINT BEING 49.65 FEET (AS MEASURED PERPENDICULARLY) NORTH OF THE SOUTH LINE OF LOT 4, IN BLOCK 8 IN FRACTIONAL SECTION 15 ADDITION TO CHICAGO, AFORESAID; THENCE NORTH 0 DEGREES 05 MINUTES 24 SECONDS EAST, 16.06 FEET; THENCE NORTH 89 DEGREES 57 MINUTES 42 SECONDS WEST, 8.56 FEET; THENCE SOUTH 0 DEGREES 02 MINUTES 18 SECONDS WEST, 10.50 FEET TO A POINT, SAID POINT BEING 55.29 FEET (AS MEASURED PERPENDICULARLY) NORTH OF THE SOUTH LINE OF LOT 4, IN BLOCK 8 IN FRACTIONAL SECTION 15 ADDITION TO CHICAGO, AFORESAID; THENCE NORTH 89 DEGREES 57 MINUTES 42 SECONDS WEST, 25.49 FEET TO A POINT, SAID POINT

UNOFFICIAL COPY

BEING 55.53 FEET (AS MEASURED PERPENDICULARLY) NORTH OF THE SOUTH LINE OF LOT 4, IN BLOCK 8 IN FRACTIONAL SECTION 15 ADDITION TO CHICAGO, AFORESAID AND 81.05 FEET (AS MEASURED PERPENDICULARLY) EAST OF THE EAST LINE OF AN 18-FOOT PUBLIC ALLEY OPENED BY ORDINANCE CONFIRMED MAY 26, 1851; THENCE NORTH 0 DEGREES 02 MINUTES 18 SECONDS EAST, 12.11 FEET; THENCE SOUTH 89 DEGREES 57 MINUTES 42 SECONDS EAST, 2.37 FEET; THENCE NORTH 0 DEGREES 02 MINUTES 18 SECONDS EAST, 3.91 FEET; THENCE SOUTH 89 DEGREES 57 MINUTES 42 SECONDS EAST, 21.44 FEET; THENCE SOUTH 0 DEGREES 02 MINUTES 18 SECONDS WEST, 0.26 FEET; THENCE SOUTH 89 DEGREES 57 MINUTES 42 SECONDS EAST, 10.24 FEET; THENCE NORTH 0 DEGREES 05 MINUTES 24 SECONDS EAST, 40.74 FEET TO A POINT, SAID POINT BEING 48.95 FEET (AS MEASURED PERPENDICULARLY) SOUTH OF THE NORTH LINE OF BLOCK 8 AFORESAID; THENCE NORTH 89 DEGREES 57 MINUTES 58 SECONDS EAST, 50.03 FEET TO THE HEREINABOVE DESIGNATED POINT OF BEGINNING;
SAID PARCEL HAVING AS A LOWER LIMIT A HORIZONTAL PLANE OF ELEVATION +373.58 FEET (CHICAGO CITY DATUM) AND HAVING AS AN UPPER LIMIT A HORIZONTAL PLANE OF ELEVATION +388.05 FEET (CHICAGO CITY DATUM);
EXCEPT THAT PART THEREOF LYING WITHIN LOT 4 IN BLOCK 8 IN FRACTIONAL SECTION 15 ADDITION TO CHICAGO, AFORESAID;

PARCEL C29-D-012-N:

THAT PART OF LOTS 1 THROUGH 5 AND THE NORTH-SOUTH 10-FOOT PRIVATE ALLEY IN THE SUPERIOR COURT PARTITION OF LOT 1 IN BLOCK 8 OF FRACTIONAL SECTION 15 ADDITION TO CHICAGO (SUPERIOR COURT DECREE ENTERED APRIL 8, 1871) AND LOT 4 IN BLOCK 8 IN FRACTIONAL SECTION 15 ADDITION TO CHICAGO, ALL IN SECTION 15, TOWNSHIP 39 NORTH, RANGE 14 EAST OF THE THIRD PRINCIPAL MERIDIAN, BOUNDED AND DESCRIBED AS FOLLOWS:

COMMENCING AT THE NORTHEAST CORNER OF BLOCK 8 AFORESAID, THENCE SOUTH 0 DEGREES 00 MINUTES 18 SECONDS WEST, ALONG THE EAST LINE OF BLOCK 8 AFORESAID, 48.11 FEET; THENCE NORTH 89 DEGREES 59 MINUTES 42 SECONDS WEST, PERPENDICULAR TO THE LAST DESCRIBED LINE, 5.42 FEET TO THE POINT OF BEGINNING OF THE FOLLOWING DESCRIBED PARCEL; THENCE SOUTH 89 DEGREES 57 MINUTES 58 SECONDS WEST, 52.53 FEET TO A POINT, SAID POINT BEING 47.69 FEET (AS MEASURED PERPENDICULARLY) SOUTH OF THE NORTH LINE OF BLOCK 8 AFORESAID; THENCE SOUTH 0 DEGREES 05 MINUTES 24 SECONDS WEST, 41.99 FEET; THENCE SOUTH 89 DEGREES 57 MINUTES 42 SECONDS EAST, 1.25 FEET; THENCE NORTH 0 DEGREES 05 MINUTES 24 SECONDS EAST, 40.74 FEET TO A POINT, SAID POINT BEING 48.95 FEET (AS MEASURED PERPENDICULARLY) SOUTH OF THE NORTH LINE OF BLOCK 8 AFORESAID; THENCE NORTH 89 DEGREES 57 MINUTES 58 SECONDS EAST, 50.03 FEET TO A POINT, SAID POINT BEING 6.67 FEET (AS MEASURED PERPENDICULARLY) WEST OF THE EAST LINE OF BLOCK 8 AFORESAID; THENCE SOUTH 0 DEGREES 03 MINUTES 03 SECONDS WEST, 62.03 FEET TO A POINT, SAID POINT BEING 49.29 FEET (AS MEASURED PERPENDICULARLY) NORTH OF THE SOUTH LINE OF LOT 4 AFORESAID AND 6.72 FEET (AS MEASURED PERPENDICULARLY) WEST OF THE EAST LINE OF LOT 4, IN BLOCK 8 IN FRACTIONAL SECTION 15 ADDITION TO CHICAGO, AFORESAID; THENCE SOUTH 89 DEGREES 55 MINUTES 21 SECONDS WEST, 50.07 FEET TO A POINT, SAID POINT BEING 49.65 FEET (AS MEASURED PERPENDICULARLY) NORTH OF THE SOUTH LINE OF LOT 4, IN BLOCK 8 IN FRACTIONAL SECTION 15 ADDITION TO CHICAGO, AFORESAID; THENCE NORTH 0 DEGREES 05 MINUTES 24 SECONDS EAST, 16.06 FEET; THENCE NORTH 89 DEGREES 57 MINUTES 42 SECONDS WEST, 1.25 FEET; THENCE SOUTH 0 DEGREES 05 MINUTES 24 SECONDS WEST, 17.31 FEET TO A POINT, SAID POINT BEING 48.41 FEET (AS MEASURED PERPENDICULARLY) NORTH OF THE SOUTH LINE OF LOT 4, IN BLOCK 8 IN FRACTIONAL SECTION 15 ADDITION TO CHICAGO, AFORESAID; THENCE NORTH 89 DEGREES 55 MINUTES 21 SECONDS EAST, 52.57 FEET TO A POINT, SAID POINT BEING 48.03 FEET (AS MEASURED PERPENDICULARLY) NORTH OF THE SOUTH LINE OF LOT 4, IN BLOCK 8 IN FRACTIONAL SECTION 15 ADDITION TO CHICAGO, AFORESAID AND 5.47 FEET (AS MEASURED PERPENDICULARLY) WEST OF THE EAST LINE OF SAID LOT 4; THENCE NORTH 0 DEGREES 03 MINUTES 03 SECONDS EAST, 64.53 FEET TO THE HEREINABOVE DESIGNATED POINT OF BEGINNING;

SAID PARCEL HAVING AS A LOWER LIMIT A HORIZONTAL PLANE OF ELEVATION +373.58 FEET (CHICAGO CITY DATUM) AND HAVING AS AN UPPER LIMIT A HORIZONTAL PLANE OF ELEVATION +388.05 FEET (CHICAGO CITY DATUM);

EXCEPT THAT PART THEREOF LYING WITHIN LOT 4 IN BLOCK 8 IN FRACTIONAL SECTION 15 ADDITION TO CHICAGO, AFORESAID;

IN COOK COUNTY, ILLINOIS.

AREA = 12,102.5 SQUARE FEET OR 0.2778 ACRES.

*PARCEL IS AIR RIGHTS

UNOFFICIAL COPY

PARCEL C30-A-012-N:

THAT PART OF LOTS 1 THROUGH 5 AND THE NORTH-SOUTH 10-FOOT PRIVATE ALLEY IN THE SUPERIOR COURT PARTITION OF LOT 1 IN BLOCK 8 OF FRACTIONAL SECTION 15 ADDITION TO CHICAGO (SUPERIOR COURT DECREE ENTERED APRIL 8, 1871) AND LOT 4 IN BLOCK 8 IN FRACTIONAL SECTION 15 ADDITION TO CHICAGO, ALL IN SECTION 15, TOWNSHIP 39 NORTH, RANGE 14 EAST OF THE THIRD PRINCIPAL MERIDIAN, BOUNDED AND DESCRIBED AS FOLLOWS:

COMMENCING AT THE NORTHEAST CORNER OF BLOCK 8 AFORESAID, THENCE SOUTH 0 DEGREES 00 MINUTES 18 SECONDS WEST, ALONG THE EAST LINE OF BLOCK 8 AFORESAID, 53.13 FEET; THENCE NORTH 89 DEGREES 59 MINUTES 42 SECONDS WEST, PERPENDICULAR TO THE LAST DESCRIBED LINE, 9.00 FEET TO THE POINT OF BEGINNING OF THE FOLLOWING DESCRIBED PARCEL; THENCE SOUTH 0 DEGREES 03 MINUTES 50 SECONDS WEST, 54.51 FEET TO A POINT, SAID POINT BEING 53.06 FEET (AS MEASURED PERPENDICULARLY) NORTH OF THE SOUTH LINE OF LOT 4, IN BLOCK 8 IN FRACTIONAL SECTION 15 ADDITION TO CHICAGO, AFORESAID AND 9.05 FEET (AS MEASURED PERPENDICULARLY) WEST OF THE EAST LINE OF SAID LOT 4; THENCE SOUTH 89 DEGREES 55 MINUTES 21 SECONDS WEST, 45.55 FEET TO A POINT, SAID POINT BEING 53.39 FEET (AS MEASURED PERPENDICULARLY) NORTH OF THE SOUTH LINE OF LOT 4, IN BLOCK 8 IN FRACTIONAL SECTION 15 ADDITION TO CHICAGO, AFORESAID; THENCE NORTH 0 DEGREES 03 MINUTES 50 SECONDS EAST, 11.96 FEET; THENCE NORTH 89 DEGREES 57 MINUTES 42 SECONDS WEST, 10.73 FEET; THENCE SOUTH 0 DEGREES 02 MINUTES 18 SECONDS WEST, 11.07 FEET TO A POINT, SAID POINT BEING 54.38 FEET (AS MEASURED PERPENDICULARLY) NORTH OF THE SOUTH LINE OF LOT 4, IN BLOCK 8 IN FRACTIONAL SECTION 15 ADDITION TO CHICAGO, AFORESAID; THENCE NORTH 89 DEGREES 57 MINUTES 42 SECONDS WEST, 25.49 FEET TO A POINT, SAID POINT BEING 54.62 FEET (AS MEASURED PERPENDICULARLY) NORTH OF THE SOUTH LINE OF LOT 4, IN BLOCK 8 IN FRACTIONAL SECTION 15 ADDITION TO CHICAGO, AFORESAID AND 81.05 FEET (AS MEASURED PERPENDICULARLY) EAST OF THE EAST LINE OF AN 18-FOOT PUBLIC ALLEY OPENED BY ORDINANCE CONFIRMED MAY 26, 1851; THENCE NORTH 0 DEGREES 02 MINUTES 18 SECONDS EAST, 12.11 FEET; THENCE SOUTH 89 DEGREES 57 MINUTES 42 SECONDS EAST, 2.37 FEET; THENCE NORTH 0 DEGREES 02 MINUTES 18 SECONDS EAST, 3.91 FEET; THENCE SOUTH 89 DEGREES 57 MINUTES 42 SECONDS EAST, 21.44 FEET; THENCE SOUTH 0 DEGREES 02 MINUTES 18 SECONDS WEST, 0.26 FEET; THENCE SOUTH 89 DEGREES 57 MINUTES 42 SECONDS EAST, 12.41 FEET; THENCE NORTH 0 DEGREES 03 MINUTES 50 SECONDS EAST, 37.90 FEET TO A POINT, SAID POINT BEING 52.73 FEET (AS MEASURED PERPENDICULARLY) SOUTH OF THE NORTH LINE OF BLOCK 8 AFORESAID; THENCE NORTH 89 DEGREES 57 MINUTES 58 SECONDS EAST, 45.55 FEET TO THE HEREINABOVE DESIGNATED POINT OF BEGINNING;

SAID PARCEL HAVING AS A LOWER LIMIT A HORIZONTAL PLANE OF ELEVATION +388.05 FEET (CHICAGO CITY DATUM) AND HAVING AS AN UPPER LIMIT A HORIZONTAL PLANE OF ELEVATION +396.37 FEET (CHICAGO CITY DATUM);

EXCEPT THAT PART THEREOF LYING WITHIN LOT 4 IN BLOCK 8 IN FRACTIONAL SECTION 15 ADDITION TO CHICAGO, AFORESAID;

IN COOK COUNTY, ILLINOIS.

AREA = 1,249.9 SQUARE FEET OR 0.0287 ACRES.

PARCEL C30-A2*-012-N:

THAT PART OF LOTS 1 THROUGH 5 AND THE NORTH-SOUTH 10-FOOT PRIVATE ALLEY IN THE SUPERIOR COURT PARTITION OF LOT 1 IN BLOCK 8 OF FRACTIONAL SECTION 15 ADDITION TO CHICAGO (SUPERIOR COURT DECREE ENTERED APRIL 8, 1871), IN SECTION 15, TOWNSHIP 39 NORTH, RANGE 14 EAST OF THE THIRD PRINCIPAL MERIDIAN;

SAID PARCEL HAVING AS A LOWER LIMIT A HORIZONTAL PLANE OF ELEVATION +388.05 FEET (CHICAGO CITY DATUM) AND HAVING AS AN UPPER LIMIT A HORIZONTAL PLANE OF ELEVATION +396.37 FEET (CHICAGO CITY DATUM);

EXCEPTING THEREFROM THE FOLLOWING DESCRIBED PARCELS:

PARCEL C30-A-012-N:

UNOFFICIAL COPY

THAT PART OF LOTS 1 THROUGH 5 AND THE NORTH-SOUTH 10-FOOT PRIVATE ALLEY IN THE SUPERIOR COURT PARTITION OF LOT 1 IN BLOCK 8 OF FRACTIONAL SECTION 15 ADDITION TO CHICAGO (SUPERIOR COURT DECREE ENTERED APRIL 8, 1871) AND LOT 4 IN BLOCK 8 IN FRACTIONAL SECTION 15 ADDITION TO CHICAGO, ALL IN SECTION 15, TOWNSHIP 39 NORTH, RANGE 14 EAST OF THE THIRD PRINCIPAL MERIDIAN, BOUNDED AND DESCRIBED AS FOLLOWS:

COMMENCING AT THE NORTHEAST CORNER OF BLOCK 8 AFORESAID, THENCE SOUTH 0 DEGREES 00 MINUTES 18 SECONDS WEST, ALONG THE EAST LINE OF BLOCK 8 AFORESAID, 53.13 FEET; THENCE NORTH 89 DEGREES 59 MINUTES 42 SECONDS WEST, PERPENDICULAR TO THE LAST DESCRIBED LINE, 9.00 FEET TO THE POINT OF BEGINNING OF THE FOLLOWING DESCRIBED PARCEL; THENCE SOUTH 0 DEGREES 03 MINUTES 50 SECONDS WEST, 54.51 FEET TO A POINT, SAID POINT BEING 53.06 FEET (AS MEASURED PERPENDICULARLY) NORTH OF THE SOUTH LINE OF LOT 4, IN BLOCK 8 IN FRACTIONAL SECTION 15 ADDITION TO CHICAGO, AFORESAID AND 9.05 FEET (AS MEASURED PERPENDICULARLY) WEST OF THE EAST LINE OF SAID LOT 4; THENCE SOUTH 89 DEGREES 55 MINUTES 21 SECONDS WEST, 45.55 FEET TO A POINT, SAID POINT BEING 53.39 FEET (AS MEASURED PERPENDICULARLY) NORTH OF THE SOUTH LINE OF LOT 4, IN BLOCK 8 IN FRACTIONAL SECTION 15 ADDITION TO CHICAGO, AFORESAID; THENCE NORTH 0 DEGREES 03 MINUTES 50 SECONDS EAST, 11.96 FEET; THENCE NORTH 89 DEGREES 50 MINUTES 42 SECONDS WEST, 10.73 FEET; THENCE SOUTH 0 DEGREES 02 MINUTES 18 SECONDS WEST, 11.07 FEET TO A POINT, SAID POINT BEING 54.38 FEET (AS MEASURED PERPENDICULARLY) NORTH OF THE SOUTH LINE OF LOT 4, IN BLOCK 8 IN FRACTIONAL SECTION 15 ADDITION TO CHICAGO, AFORESAID; THENCE NORTH 89 DEGREES 57 MINUTES 42 SECONDS WEST, 25.49 FEET TO A POINT, SAID POINT BEING 54.62 FEET (AS MEASURED PERPENDICULARLY) NORTH OF THE SOUTH LINE OF LOT 4, IN BLOCK 8 IN FRACTIONAL SECTION 15 ADDITION TO CHICAGO, AFORESAID AND 81.05 FEET (AS MEASURED PERPENDICULARLY) EAST OF THE EAST LINE OF AN 18-FOOT PUBLIC ALLEY OPENED BY ORDINANCE CONFIRMED MAY 26, 1851; THENCE NORTH 0 DEGREES 02 MINUTES 18 SECONDS EAST, 12.11 FEET; THENCE SOUTH 89 DEGREES 57 MINUTES 42 SECONDS EAST, 2.37 FEET; THENCE NORTH 0 DEGREES 02 MINUTES 18 SECONDS EAST, 3.91 FEET; THENCE SOUTH 89 DEGREES 57 MINUTES 42 SECONDS EAST, 21.44 FEET; THENCE SOUTH 0 DEGREES 02 MINUTES 18 SECONDS WEST, 0.26 FEET; THENCE SOUTH 89 DEGREES 57 MINUTES 42 SECONDS EAST, 12.41 FEET; THENCE NORTH 0 DEGREES 03 MINUTES 50 SECONDS EAST, 37.90 FEET TO A POINT, SAID POINT BEING 52.73 FEET (AS MEASURED PERPENDICULARLY) SOUTH OF THE NORTH LINE OF BLOCK 8 AFORESAID; THENCE NORTH 89 DEGREES 57 MINUTES 58 SECONDS EAST, 45.55 FEET TO THE HEREINABOVE DESIGNATED POINT OF BEGINNING;

SAID PARCEL HAVING AS A LOWER LIMIT A HORIZONTAL PLANE OF ELEVATION +388.05 FEET (CHICAGO CITY DATUM) AND HAVING AS AN UPPER LIMIT A HORIZONTAL PLANE OF ELEVATION +396.37 FEET (CHICAGO CITY DATUM);

EXCEPT THAT PART THEREOF LYING WITHIN LOT 4 IN BLOCK 8 IN FRACTIONAL SECTION 15 ADDITION TO CHICAGO, AFORESAID;

PARCEL C30-D-012-N:

THAT PART OF LOTS 1 THROUGH 5 AND THE NORTH-SOUTH 10-FOOT PRIVATE ALLEY IN THE SUPERIOR COURT PARTITION OF LOT 1 IN BLOCK 8 OF FRACTIONAL SECTION 15 ADDITION TO CHICAGO (SUPERIOR COURT DECREE ENTERED APRIL 8, 1871) AND LOT 4 IN BLOCK 8 IN FRACTIONAL SECTION 15 ADDITION TO CHICAGO, ALL IN SECTION 15, TOWNSHIP 39 NORTH, RANGE 14 EAST OF THE THIRD PRINCIPAL MERIDIAN, BOUNDED AND DESCRIBED AS FOLLOWS:

COMMENCING AT THE NORTHEAST CORNER OF BLOCK 8 AFORESAID, THENCE SOUTH 0 DEGREES 00 MINUTES 18 SECONDS WEST, ALONG THE EAST LINE OF BLOCK 8 AFORESAID, 52.63 FEET; THENCE NORTH 89 DEGREES 59 MINUTES 42 SECONDS WEST, PERPENDICULAR TO THE LAST DESCRIBED LINE, 8.50 FEET TO THE POINT OF BEGINNING OF THE FOLLOWING DESCRIBED PARCEL; THENCE SOUTH 89 DEGREES 57 MINUTES 58 SECONDS WEST, 46.55 FEET TO A POINT, SAID POINT BEING 52.22 FEET (AS MEASURED PERPENDICULARLY) SOUTH OF THE NORTH LINE OF BLOCK 8 AFORESAID; THENCE SOUTH 0 DEGREES 03 MINUTES 50 SECONDS WEST, 38.40 FEET; THENCE SOUTH 89 DEGREES 57 MINUTES 42 SECONDS EAST, 0.50 FEET; THENCE NORTH 0 DEGREES 03 MINUTES 50 SECONDS EAST, 37.90 FEET TO A POINT, SAID POINT BEING 52.73 FEET (AS MEASURED PERPENDICULARLY) SOUTH OF THE NORTH LINE OF BLOCK 8 AFORESAID; THENCE NORTH 89 DEGREES 57 MINUTES 58 SECONDS EAST, 45.55 FEET TO A POINT, SAID POINT BEING 9.00 FEET (AS MEASURED PERPENDICULARLY) WEST OF THE EAST LINE OF BLOCK 8 AFORESAID; THENCE SOUTH 0 DEGREES 03 MINUTES 50 SECONDS WEST, 54.51 FEET TO A POINT, SAID POINT BEING 53.06 FEET (AS MEASURED PERPENDICULARLY) NORTH OF THE SOUTH LINE OF LOT 4, IN BLOCK 8 IN FRACTIONAL SECTION 15 ADDITION TO CHICAGO, AFORESAID AND 9.05 FEET (AS MEASURED PERPENDICULARLY) WEST OF THE EAST LINE OF SAID LOT 4; THENCE SOUTH 89 DEGREES 55 MINUTES 21

UNOFFICIAL COPY

SECONDS WEST, 45.55 FEET TO A POINT, SAID POINT BEING 53.39 FEET (AS MEASURED PERPENDICULARLY) NORTH OF THE SOUTH LINE OF LOT 4, IN BLOCK 8 IN FRACTIONAL SECTION 15 ADDITION TO CHICAGO, AFORESAID; THENCE NORTH 0 DEGREES 03 MINUTES 50 SECONDS EAST, 11.96 FEET; THENCE NORTH 89 DEGREES 57 MINUTES 42 SECONDS WEST, 0.50 FEET; THENCE SOUTH 0 DEGREES 03 MINUTES 50 SECONDS WEST, 12.46 FEET TO A POINT, SAID POINT BEING 52.89 FEET (AS MEASURED PERPENDICULARLY) NORTH OF THE SOUTH LINE OF LOT 4, IN BLOCK 8 IN FRACTIONAL SECTION 15 ADDITION TO CHICAGO, AFORESAID; THENCE NORTH 89 DEGREES 55 MINUTES 21 SECONDS EAST, 46.55 FEET TO A POINT, SAID POINT BEING 52.55 FEET (AS MEASURED PERPENDICULARLY) NORTH OF THE SOUTH LINE OF LOT 4, IN BLOCK 8 IN FRACTIONAL SECTION 15 ADDITION TO CHICAGO, AFORESAID AND 8.55 FEET (AS MEASURED PERPENDICULARLY) WEST OF THE EAST LINE OF SAID LOT 4; THENCE NORTH 0 DEGREES 03 MINUTES 50 SECONDS EAST, 55.51 FEET TO THE HEREINABOVE DESIGNATED POINT OF BEGINNING;

SAID PARCEL HAVING AS A LOWER LIMIT A HORIZONTAL PLANE OF ELEVATION +388.05 FEET (CHICAGO CITY DATUM) AND HAVING AS AN UPPER LIMIT A HORIZONTAL PLANE OF ELEVATION +396.37 FEET (CHICAGO CITY DATUM);

EXCEPT THAT PART THEREOF LYING WITHIN LOT 4 IN BLOCK 8 IN FRACTIONAL SECTION 15 ADDITION TO CHICAGO, AFORESAID;

IN COOK COUNTY, ILLINOIS

AREA = 12,506.8 SQUARE FEET OR 0.2871 ACRES.

*PARCEL IS AIR RIGHTS

PARCEL C31-33-A-012-N:

THAT PART OF LOTS 1 THROUGH 5 AND THE NORTH-SOUTH 10-FOOT PRIVATE ALLEY IN THE SUPERIOR COURT PARTITION OF LOT 1 IN BLOCK 8 OF FRACTIONAL SECTION 15 ADDITION TO CHICAGO (SUPERIOR COURT DECREE ENTERED APRIL 8, 1871) AND LOT 4 IN BLOCK 8 IN FRACTIONAL SECTION 15 ADDITION TO CHICAGO, ALL IN SECTION 15, TOWNSHIP 39 NORTH, RANGE 14 EAST OF THE THIRD PRINCIPAL MERIDIAN, BOUNDED AND DESCRIBED AS FOLLOWS:

COMMENCING AT THE NORTHEAST CORNER OF BLOCK 8 AFORESAID, THENCE SOUTH 0 DEGREES 00 MINUTES 18 SECONDS WEST, ALONG THE EAST LINE OF BLOCK 8 AFORESAID, 62.48 FEET; THENCE NORTH 89 DEGREES 59 MINUTES 42 SECONDS WEST, PERPENDICULAR TO THE LAST DESCRIBED LINE, 16.81 FEET TO THE POINT OF BEGINNING OF THE FOLLOWING DESCRIBED PARCEL; THENCE SOUTH 0 DEGREES 02 MINUTES 18 SECONDS WEST, 36.03 FEET TO A POINT, SAID POINT BEING 62.26 FEET (AS MEASURED PERPENDICULARLY) NORTH OF THE SOUTH LINE OF LOT 4, IN BLOCK 8 IN FRACTIONAL SECTION 15 ADDITION TO CHICAGO, AFORESAID AND 16.83 FEET (AS MEASURED PERPENDICULARLY) WEST OF THE EAST LINE OF LOT 4, IN BLOCK 8 IN FRACTIONAL SECTION 15 ADDITION TO CHICAGO, AFORESAID; THENCE NORTH 89 DEGREES 57 MINUTES 42 SECONDS WEST, 30.50 FEET TO A POINT, SAID POINT BEING 62.55 FEET (AS MEASURED PERPENDICULARLY) NORTH OF THE SOUTH LINE OF LOT 4, IN BLOCK 8 IN FRACTIONAL SECTION 15 ADDITION TO CHICAGO, AFORESAID; THENCE NORTH 0 DEGREES 02 MINUTES 18 SECONDS EAST, 36.03 FEET TO A POINT, SAID POINT BEING 62.09 FEET (AS MEASURED PERPENDICULARLY) SOUTH OF THE NORTH LINE OF BLOCK 8 AFORESAID; THENCE SOUTH 89 DEGREES 57 MINUTES 42 SECONDS EAST, 30.50 FEET TO THE HEREINABOVE DESIGNATED POINT OF BEGINNING;

SAID PARCEL HAVING AS A LOWER LIMIT A HORIZONTAL PLANE OF ELEVATION +396.37 FEET (CHICAGO CITY DATUM) AND HAVING AS AN UPPER LIMIT A HORIZONTAL PLANE OF ELEVATION +415.00 FEET (CHICAGO CITY DATUM);

EXCEPT THAT PART THEREOF LYING WITHIN LOT 4 IN BLOCK 8 IN FRACTIONAL SECTION 15 ADDITION TO CHICAGO, AFORESAID;

IN COOK COUNTY, ILLINOIS.

AREA = 552.2 SQUARE FEET OR 0.0127 ACRES.

PARCEL C31-33-A2*-012-N:

THAT PART OF LOTS 1 THROUGH 5 AND THE NORTH-SOUTH 10-FOOT PRIVATE ALLEY IN THE SUPERIOR COURT PARTITION OF LOT 1 IN BLOCK 8 OF FRACTIONAL SECTION 15 ADDITION TO CHICAGO (SUPERIOR COURT DECREE ENTERED APRIL 8, 1871), IN SECTION 15, TOWNSHIP 39 NORTH, RANGE 14 EAST OF THE THIRD PRINCIPAL MERIDIAN;

UNOFFICIAL COPY

SAID PARCEL HAVING AS A LOWER LIMIT A HORIZONTAL PLANE OF ELEVATION +396.37 FEET (CHICAGO CITY DATUM) AND HAVING AS AN UPPER LIMIT A HORIZONTAL PLANE OF ELEVATION +415.00 FEET (CHICAGO CITY DATUM);

EXCEPTING THEREFROM THE FOLLOWING DESCRIBED PARCELS:

PARCEL C31-33-A-012-N:

THAT PART OF LOTS 1 THROUGH 5 AND THE NORTH-SOUTH 10-FOOT PRIVATE ALLEY IN THE SUPERIOR COURT PARTITION OF LOT 1 IN BLOCK 8 OF FRACTIONAL SECTION 15 ADDITION TO CHICAGO (SUPERIOR COURT DECREE ENTERED APRIL 8, 1871) AND LOT 4 IN BLOCK 8 IN FRACTIONAL SECTION 15 ADDITION TO CHICAGO, ALL IN SECTION 15, TOWNSHIP 39 NORTH, RANGE 14 EAST OF THE THIRD PRINCIPAL MERIDIAN, BOUNDED AND DESCRIBED AS FOLLOWS:

COMMENCING AT THE NORTHEAST CORNER OF BLOCK 8 AFORESAID, THENCE SOUTH 0 DEGREES 00 MINUTES 18 SECONDS WEST, ALONG THE EAST LINE OF BLOCK 8 AFORESAID, 62.48 FEET; THENCE NORTH 89 DEGREES 59 MINUTES 42 SECONDS WEST, PERPENDICULAR TO THE LAST DESCRIBED LINE, 16.81 FEET TO THE POINT OF BEGINNING OF THE FOLLOWING DESCRIBED PARCEL; THENCE SOUTH 0 DEGREES 02 MINUTES 18 SECONDS WEST, 36.03 FEET TO A POINT, SAID POINT BEING 62.26 FEET (AS MEASURED PERPENDICULARLY) NORTH OF THE SOUTH LINE OF LOT 4, IN BLOCK 8 IN FRACTIONAL SECTION 15 ADDITION TO CHICAGO, AFORESAID AND 16.83 FEET (AS MEASURED PERPENDICULARLY) WEST OF THE EAST LINE OF LOT 4, IN BLOCK 8 IN FRACTIONAL SECTION 15 ADDITION TO CHICAGO, AFORESAID; THENCE NORTH 89 DEGREES 57 MINUTES 42 SECONDS WEST, 30.50 FEET TO A POINT, SAID POINT BEING 62.55 FEET (AS MEASURED PERPENDICULARLY) NORTH OF THE SOUTH LINE OF LOT 4, IN BLOCK 8 IN FRACTIONAL SECTION 15 ADDITION TO CHICAGO, AFORESAID; THENCE NORTH 0 DEGREES 02 MINUTES 18 SECONDS EAST, 36.03 FEET TO A POINT, SAID POINT BEING 62.09 FEET (AS MEASURED PERPENDICULARLY) SOUTH OF THE NORTH LINE OF BLOCK 8 AFORESAID; THENCE SOUTH 89 DEGREES 57 MINUTES 42 SECONDS EAST, 30.50 FEET TO THE HEREINABOVE DESIGNATED POINT OF BEGINNING;

SAID PARCEL HAVING AS A LOWER LIMIT A HORIZONTAL PLANE OF ELEVATION +396.37 FEET (CHICAGO CITY DATUM) AND HAVING AS AN UPPER LIMIT A HORIZONTAL PLANE OF ELEVATION +415.00 FEET (CHICAGO CITY DATUM);

EXCEPT THAT PART THEREOF LYING WITHIN LOT 4 IN BLOCK 8 IN FRACTIONAL SECTION 15 ADDITION TO CHICAGO, AFORESAID;

PARCEL C31-33-D-012-N:

THAT PART OF LOTS 1 THROUGH 5 AND THE NORTH-SOUTH 10-FOOT PRIVATE ALLEY IN THE SUPERIOR COURT PARTITION OF LOT 1 IN BLOCK 8 OF FRACTIONAL SECTION 15 ADDITION TO CHICAGO (SUPERIOR COURT DECREE ENTERED APRIL 8, 1871), IN SECTION 15, TOWNSHIP 39 NORTH, RANGE 14 EAST OF THE THIRD PRINCIPAL MERIDIAN, BOUNDED AND DESCRIBED AS FOLLOWS:

AN IRREGULAR RECTANGULAR TRUNCATED PYRAMID WHOSE ALTITUDE IS 18.63 FEET BEING PART OF LOTS 1 THROUGH 5 AND THE NORTH-SOUTH 10-FOOT PRIVATE ALLEY IN THE SUPERIOR COURT PARTITION OF LOT 1 IN BLOCK 8 OF FRACTIONAL SECTION 15 ADDITION TO CHICAGO (SUPERIOR COURT DECREE ENTERED APRIL 8, 1871) AND LOT 4 IN BLOCK 8 IN FRACTIONAL SECTION 15 ADDITION TO CHICAGO, ALL IN SECTION 15, TOWNSHIP 39 NORTH, RANGE 14 EAST OF THE THIRD PRINCIPAL MERIDIAN, HAVING AS A BASE A HORIZONTAL PLANE OF ELEVATION +396.37 FEET (CHICAGO CITY DATUM), THE HORIZONTAL BOUNDARIES OF SAID BASE BEING DESCRIBED AS FOLLOWS:

COMMENCING AT THE NORTHEAST CORNER OF BLOCK 8 AFORESAID, THENCE SOUTH 0 DEGREES 00 MINUTES 18 SECONDS WEST, ALONG THE EAST LINE OF BLOCK 8 AFORESAID, 53.13 FEET; THENCE NORTH 89 DEGREES 59 MINUTES 42 SECONDS WEST, PERPENDICULAR TO THE LAST DESCRIBED LINE, 9.00 FEET TO THE POINT OF BEGINNING OF THE FOLLOWING DESCRIBED PYRAMID BASE; THENCE SOUTH 0 DEGREES 03 MINUTES 50 SECONDS WEST, 54.51 FEET TO A POINT, SAID POINT BEING 53.06 FEET (AS MEASURED PERPENDICULARLY) NORTH OF THE SOUTH LINE OF LOT 4, IN BLOCK 8 IN FRACTIONAL SECTION 15 ADDITION TO CHICAGO, AFORESAID AND 9.05 FEET (AS MEASURED PERPENDICULARLY) WEST OF THE EAST LINE OF SAID LOT 4; THENCE SOUTH 89 DEGREES 55 MINUTES 21 SECONDS WEST, 45.55 FEET TO A POINT, SAID POINT BEING 53.39 FEET (AS MEASURED PERPENDICULARLY) NORTH OF THE SOUTH LINE OF LOT 4, IN BLOCK 8 IN FRACTIONAL SECTION 15 ADDITION TO CHICAGO, AFORESAID; THENCE NORTH 0 DEGREES 03 MINUTES 50 SECONDS EAST, 54.55 FEET TO A POINT, SAID POINT BEING 52.73 FEET (AS MEASURED PERPENDICULARLY) SOUTH OF THE NORTH LINE OF BLOCK 8 AFORESAID; THENCE NORTH 89 DEGREES 57 MINUTES 58 SECONDS EAST, 45.55 FEET TO THE HEREINABOVE DESIGNATED POINT OF BEGINNING;

UNOFFICIAL COPY

SAID PYRAMID IS TRUNCATED BY A HORIZONTAL PLANE OF ELEVATION +415.00 FEET (CHICAGO CITY DATUM); THE HORIZONTAL BOUNDARIES OF SAID PLANE BEING DESCRIBED AS FOLLOWS:

COMMENCING AT THE NORTHEAST CORNER OF BLOCK 8 AFORESAID, THENCE SOUTH 0 DEGREES 00 MINUTES 18 SECONDS WEST, ALONG THE EAST LINE OF BLOCK 8 AFORESAID, 58.13 FEET; THENCE NORTH 89 DEGREES 59 MINUTES 42 SECONDS WEST, PERPENDICULAR TO THE LAST DESCRIBED LINE, 14.00 FEET TO THE POINT OF BEGINNING OF THE FOLLOWING DESCRIBED PLANE; THENCE SOUTH 0 DEGREES 03 MINUTES 50 SECONDS WEST, 44.52 FEET TO A POINT, SAID POINT BEING 58.09 FEET (AS MEASURED PERPENDICULARLY) NORTH OF THE SOUTH LINE OF LOT 4, IN BLOCK 8 IN FRACTIONAL SECTION 15 ADDITION TO CHICAGO, AFORESAID AND 14.05 FEET (AS MEASURED PERPENDICULARLY) WEST OF THE EAST LINE OF SAID LOT 4; THENCE SOUTH 89 DEGREES 55 MINUTES 21 SECONDS WEST, 35.55 FEET TO A POINT, SAID POINT BEING 58.35 FEET (AS MEASURED PERPENDICULARLY) NORTH OF THE SOUTH LINE OF LOT 4, IN BLOCK 8 IN FRACTIONAL SECTION 15 ADDITION TO CHICAGO, AFORESAID; THENCE NORTH 0 DEGREES 03 MINUTES 50 SECONDS EAST, 44.54 FEET TO A POINT, SAID POINT BEING 57.76 FEET (AS MEASURED PERPENDICULARLY) SOUTH OF THE NORTH LINE OF BLOCK 8 AFORESAID; THENCE NORTH 89 DEGREES 57 MINUTES 58 SECONDS EAST, 35.55 FEET TO THE HEREINABOVE DESIGNATED POINT OF BEGINNING;

EXCEPT THAT PART THEREOF LYING WITHIN LOT 4 IN BLOCK 8 IN FRACTIONAL SECTION 15 ADDITION TO CHICAGO, AFORESAID;

IN COOK COUNTY, ILLINOIS.

AREA = 12,557.5 SQUARE FEET OR 0.2883 ACRES.

*PARCEL IS AIR RIGHTS

PARCEL AR-A2*-012-N:

THAT PART OF LOTS 1 THROUGH 5 AND THE NORTH-SOUTH 10-FOOT PRIVATE ALLEY IN THE SUPERIOR COURT PARTITION OF LOT 1 IN BLOCK 8 OF FRACTIONAL SECTION 15 ADDITION TO CHICAGO (SUPERIOR COURT DECREE ENTERED APRIL 8, 1871), IN SECTION 15, TOWNSHIP 39 NORTH, RANGE 14 EAST OF THE THIRD PRINCIPAL MERIDIAN;

SAID PARCEL HAVING AS A LOWER LIMIT A HORIZONTAL PLANE OF ELEVATION +415.00 FEET (CHICAGO CITY DATUM) AND HAVING AS AN UPPER LIMIT A HORIZONTAL PLANE OF ELEVATION +468.03 FEET (CHICAGO CITY DATUM);

EXCEPTING THEREFROM THE FOLLOWING DESCRIBED PARCEL:

PARCEL AR-D-012-N:

THAT PART OF LOTS 1 THROUGH 5 AND THE NORTH-SOUTH 10-FOOT PRIVATE ALLEY IN THE SUPERIOR COURT PARTITION OF LOT 1 IN BLOCK 8 OF FRACTIONAL SECTION 15 ADDITION TO CHICAGO (SUPERIOR COURT DECREE ENTERED APRIL 8, 1871), IN SECTION 15, TOWNSHIP 39 NORTH, RANGE 14 EAST OF THE THIRD PRINCIPAL MERIDIAN, BOUNDED AND DESCRIBED AS FOLLOWS:

AN IRREGULAR RECTANGULAR TRUNCATED PYRAMID WHOSE ALTITUDE IS 53.03 FEET BEING PART OF LOTS 1 THROUGH 5 AND THE NORTH-SOUTH 10-FOOT PRIVATE ALLEY IN THE SUPERIOR COURT PARTITION OF LOT 1 IN BLOCK 8 OF FRACTIONAL SECTION 15 ADDITION TO CHICAGO (SUPERIOR COURT DECREE ENTERED APRIL 8, 1871) AND LOT 4 IN BLOCK 8 IN FRACTIONAL SECTION 15 ADDITION TO CHICAGO, ALL IN SECTION 15, TOWNSHIP 39 NORTH, RANGE 14 EAST OF THE THIRD PRINCIPAL MERIDIAN, HAVING AS A BASE A HORIZONTAL PLANE OF ELEVATION +415.00 FEET (CHICAGO CITY DATUM), THE HORIZONTAL BOUNDARIES OF SAID BASE BEING DESCRIBED AS FOLLOWS:

COMMENCING AT THE NORTHEAST CORNER OF BLOCK 8 AFORESAID, THENCE SOUTH 0 DEGREES 00 MINUTES 18 SECONDS WEST, ALONG THE EAST LINE OF BLOCK 8 AFORESAID, 58.13 FEET; THENCE NORTH 89 DEGREES 59 MINUTES 42 SECONDS WEST, PERPENDICULAR TO THE LAST DESCRIBED LINE, 14.00 FEET TO THE POINT OF BEGINNING OF THE FOLLOWING DESCRIBED PYRAMID BASE; THENCE SOUTH 0 DEGREES 03 MINUTES 50 SECONDS WEST, 44.52 FEET TO A POINT, SAID POINT BEING 58.09 FEET (AS MEASURED PERPENDICULARLY) NORTH OF THE SOUTH LINE OF LOT 4, IN BLOCK 8 IN FRACTIONAL SECTION 15 ADDITION TO CHICAGO, AFORESAID AND 14.05 FEET (AS MEASURED PERPENDICULARLY) WEST OF THE EAST LINE OF SAID LOT 4; THENCE SOUTH 89 DEGREES 55 MINUTES 21 SECONDS WEST, 35.55 FEET TO A POINT, SAID POINT BEING 58.35 FEET (AS MEASURED PERPENDICULARLY) NORTH OF THE SOUTH LINE OF LOT 4, IN BLOCK 8 IN FRACTIONAL

UNOFFICIAL COPY

SECTION 15 ADDITION TO CHICAGO AFORESAID; THENCE NORTH 0 DEGREES 03 MINUTES 50 SECONDS EAST, 44.54 FEET TO A POINT, SAID POINT BEING 57.76 FEET (AS MEASURED PERPENDICULARLY) SOUTH OF THE NORTH LINE OF BLOCK 8 AFORESAID; THENCE NORTH 89 DEGREES 57 MINUTES 58 SECONDS EAST, 35.55 FEET TO THE HEREINABOVE DESIGNATED POINT OF BEGINNING;

SAID PYRAMID IS TRUNCATED BY A HORIZONTAL PLANE OF ELEVATION +468.03 FEET (CHICAGO CITY DATUM); THE HORIZONTAL BOUNDARIES OF SAID PLANE BEING DESCRIBED AS FOLLOWS:

COMMENCING AT THE NORTHEAST CORNER OF BLOCK 8 AFORESAID, THENCE SOUTH 0 DEGREES 00 MINUTES 18 SECONDS WEST, ALONG THE EAST LINE OF BLOCK 8 AFORESAID, 62.48 FEET; THENCE NORTH 89 DEGREES 59 MINUTES 42 SECONDS WEST, PERPENDICULAR TO THE LAST DESCRIBED LINE, 16.81 FEET TO THE POINT OF BEGINNING OF THE FOLLOWING DESCRIBED PLANE; THENCE SOUTH 0 DEGREES 02 MINUTES 18 SECONDS WEST, 36.03 FEET TO A POINT, SAID POINT BEING 62.26 FEET (AS MEASURED PERPENDICULARLY) NORTH OF THE SOUTH LINE OF LOT 4, IN BLOCK 8 IN FRACTIONAL SECTION 15 ADDITION TO CHICAGO, AFORESAID AND 16.83 FEET (AS MEASURED PERPENDICULARLY) WEST OF THE EAST LINE OF SAID LOT 4; THENCE SOUTH 89 DEGREES 57 MINUTES 42 SECONDS WEST, 30.50 FEET TO A POINT, SAID POINT BEING 62.55 FEET (AS MEASURED PERPENDICULARLY) NORTH OF THE SOUTH LINE OF LOT 4, IN BLOCK 8 IN FRACTIONAL SECTION 15 ADDITION TO CHICAGO, AFORESAID; THENCE NORTH 0 DEGREES 02 MINUTES 18 SECONDS EAST, 36.03 FEET TO A POINT, SAID POINT BEING 62.09 FEET (AS MEASURED PERPENDICULARLY) SOUTH OF THE NORTH LINE OF BLOCK 8 AFORESAID; THENCE SOUTH 89 DEGREES 57 MINUTES 42 SECONDS EAST, 30.50 FEET TO THE HEREINABOVE DESIGNATED POINT OF BEGINNING, EXCEPT THAT PART THEREOF LYING WITHIN LOT 4, IN BLOCK 8 IN FRACTIONAL SECTION 15 ADDITION TO CHICAGO, AFORESAID;

IN COOK COUNTY, ILLINOIS.

AREA = 13,009.6 SQUARE FEET OR 0.2987 ACRES.

*PARCEL IS AIR RIGHTS

PARCEL S1-A2-012-S:

THAT PART OF LOTS 1 THROUGH 5 AND THE NORTH-SOUTH 10-FOOT PRIVATE ALLEY IN THE SUPERIOR COURT PARTITION OF LOT 1 IN BLOCK 8 OF FRACTIONAL SECTION 15 ADDITION TO CHICAGO (SUPERIOR COURT DECREE ENTERED APRIL 8, 1871) AND LOT 4 IN BLOCK 8 IN FRACTIONAL SECTION 15 ADDITION TO CHICAGO, ALL IN SECTION 15, TOWNSHIP 39 NORTH, RANGE 14 EAST OF THE THIRD PRINCIPAL MERIDIAN, BOUNDED AND DESCRIBED AS FOLLOWS:

A RIGHT CIRCULAR CYLINDER WHOSE ALTITUDE IS 10.00 FEET HAVING A RADIUS OF 5.49 FEET AND WHOSE CENTER POINT IS 81.16 FEET (AS MEASURED PERPENDICULARLY) NORTH OF A VERTICAL PLANE PASSING THROUGH THE SOUTH LINE OF LOT 4, IN FRACTIONAL SECTION 15 ADDITION TO CHICAGO AFORESAID AND 52.37 FEET (AS MEASURED PERPENDICULARLY) EAST OF A VERTICAL PLANE PASSING THROUGH THE WEST LINE OF LOT 5, AFORESAID, BEING ALSO THE EAST LINE OF AN 18-FOOT PUBLIC ALLEY IN BLOCK 8 AFORESAID, OPENED BY ORDINANCE CONFIRMED MAY 26, 1851;

SAID PARCEL HAVING ITS LOWER CIRCULAR BASE ON A HORIZONTAL PLANE OF ELEVATION (-)46.56 FEET (CHICAGO CITY DATUM) AND HAVING ITS UPPER CIRCULAR BASE ON A HORIZONTAL PLANE OF ELEVATION (-)36.56 FEET (CHICAGO CITY DATUM);

EXCEPT THAT PART THEREOF LYING WITHIN LOTS 1 THROUGH 5 AND THE NORTH-SOUTH 10-FOOT PRIVATE ALLEY IN THE SUPERIOR COURT PARTITION OF LOT 1 IN BLOCK 8 OF FRACTIONAL SECTION 15 ADDITION TO CHICAGO (SUPERIOR COURT DECREE ENTERED APRIL 8, 1871) AFORESAID;

IN COOK COUNTY, ILLINOIS.

AREA = 38.5 SQUARE FEET OR 0.0009 ACRES.

PARCEL S1-A3-012:

THAT PART OF LOT 4 IN BLOCK 8 IN FRACTIONAL SECTION 15 ADDITION TO CHICAGO IN SECTION 15, TOWNSHIP 39 NORTH, RANGE 14 EAST OF THE THIRD PRINCIPAL MERIDIAN, BOUNDED AND DESCRIBED AS FOLLOWS:

BEGINNING AT THE POINT OF INTERSECTION OF A LINE DRAWN 15.91 FEET (AS MEASURED PERPENDICULARLY) NORTH OF AND PARALLEL WITH THE SOUTH LINE OF SAID LOT 4 AND A LINE DRAWN 26.85 FEET (AS MEASURED

UNOFFICIAL COPY

PERPENDICULARLY) EAST OF THE EAST LINE AN 18-FOOT PUBLIC ALLEY IN BLOCK 8 AFORESAID, OPENED BY ORDINANCE CONFIRMED MAY 26, 1851, THENCE NORTH 0 DEGREES 02 MINUTES 18 SECONDS EAST, 7.58 FEET; THENCE SOUTH 89 DEGREES 57 MINUTES 42 SECONDS EAST, PERPENDICULAR TO THE LAST DESCRIBED LINE, 9.33 FEET; THENCE SOUTH 0 DEGREES 02 MINUTES 18 SECONDS WEST, 7.58 FEET TO A POINT, SAID POINT BEING 15.82 FEET (AS MEASURED PERPENDICULARLY) NORTH OF THE SOUTH LINE OF LOT 4 AFORESAID; THENCE NORTH 89 DEGREES 57 MINUTES 42 SECONDS WEST, 9.33 FEET TO THE HEREINABOVE DESIGNATED POINT OF BEGINNING;

SAID PARCEL HAVING AS A LOWER LIMIT A HORIZONTAL PLANE OF ELEVATION (-)46.56 FEET (CHICAGO CITY DATUM) AND HAVING AS AN UPPER LIMIT A HORIZONTAL PLANE OF ELEVATION (-)36.56 FEET (CHICAGO CITY DATUM);

IN COOK COUNTY, ILLINOIS.

AREA = 70.8 SQUARE FEET OR 0.0016 ACRES.

PARCEL B4-A1-012-S:

THAT PART OF LOTS 1 THROUGH 5 AND THE NORTH-SOUTH 10-FOOT PRIVATE ALLEY IN THE SUPERIOR COURT PARTITION OF LOT 1 IN BLOCK 8 OF FRACTIONAL SECTION 15 ADDITION TO CHICAGO (SUPERIOR COURT DECREE ENTERED APRIL 8, 1871) AND LOT 4 IN BLOCK 8 IN FRACTIONAL SECTION 15 ADDITION TO CHICAGO, ALL IN SECTION 15, TOWNSHIP 39 NORTH, RANGE 14 EAST OF THE THIRD PRINCIPAL MERIDIAN, BOUNDED AND DESCRIBED AS FOLLOWS:

COMMENCING AT THE POINT OF INTERSECTION OF THE NORTH LINE OF SAID BLOCK 8 AND THE WEST LINE LOT 5 AFORESAID, SAID WEST LINE BEING ALSO THE EAST LINE OF AN 18-FOOT PUBLIC ALLEY OPENED BY ORDINANCE CONFIRMED MAY 26, 1851; THENCE NORTH 89 DEGREES 33 MINUTES 04 SECONDS EAST, ALONG SAID NORTH LINE, 8.92 FEET TO THE POINT OF BEGINNING OF THE FOLLOWING DESCRIBED PARCEL; THENCE SOUTH 0 DEGREES 02 MINUTES 18 SECONDS WEST, 12.61 FEET; THENCE SOUTH 89 DEGREES 57 MINUTES 42 SECONDS EAST, PERPENDICULAR TO THE LAST DESCRIBED LINE, 3.08 FEET; THENCE SOUTH 0 DEGREES 02 MINUTES 18 SECONDS WEST, 53.59 FEET; THENCE NORTH 89 DEGREES 57 MINUTES 42 SECONDS WEST, 11.99 FEET TO THE EAST LINE OF AN 18-FOOT PUBLIC ALLEY OPENED BY ORDINANCE CONFIRMED MAY 26, 1851; THENCE SOUTH 0 DEGREES 01 MINUTE 34 SECONDS WEST ALONG SAID EAST LINE, 63.70 FEET; THENCE SOUTH 89 DEGREES 57 MINUTES 42 SECONDS EAST, 19.98 FEET TO A POINT, SAID POINT BEING 30.76 FEET (AS MEASURED PERPENDICULARLY) NORTH OF THE SOUTH LINE OF LOT 4, IN BLOCK 8 IN FRACTIONAL SECTION 15 ADDITION TO CHICAGO, AFORESAID; THENCE NORTH 0 DEGREES 02 MINUTES 18 SECONDS EAST, PERPENDICULAR TO THE LAST DESCRIBED LINE, 117.29 FEET; THENCE SOUTH 89 DEGREES 57 MINUTES 42 SECONDS EAST, 2.42 FEET; THENCE NORTH 0 DEGREES 02 MINUTES 18 SECONDS EAST, 12.72 FEET TO THE NORTH LINE OF BLOCK 8, AFORESAID; THENCE SOUTH 89 DEGREES 33 MINUTES 04 SECONDS WEST, ALONG SAID NORTH LINE, 13.50 FEET TO THE HEREINABOVE DESIGNATED POINT OF BEGINNING;

SAID PARCEL HAVING AS A LOWER LIMIT A HORIZONTAL PLANE OF ELEVATION (-)36.56 FEET (CHICAGO CITY DATUM) AND HAVING AS AN UPPER LIMIT A HORIZONTAL PLANE OF ELEVATION (-)27.58 FEET (CHICAGO CITY DATUM);

EXCEPT THAT PART THEREOF LYING WITHIN LOTS 1 THROUGH 5 AND THE NORTH-SOUTH 10-FOOT PRIVATE ALLEY IN THE SUPERIOR COURT PARTITION OF LOT 1 IN BLOCK 8 OF FRACTIONAL SECTION 15 ADDITION TO CHICAGO (SUPERIOR COURT DECREE ENTERED APRIL 8, 1871) AFORESAID;

IN COOK COUNTY, ILLINOIS.

AREA = 989.6 SQUARE FEET OR 0.0227 ACRES.

PARCEL B4-A2-012-S:

THAT PART OF LOTS 1 THROUGH 5 AND THE NORTH-SOUTH 10-FOOT PRIVATE ALLEY IN THE SUPERIOR COURT PARTITION OF LOT 1 IN BLOCK 8 OF FRACTIONAL SECTION 15 ADDITION TO CHICAGO (SUPERIOR COURT DECREE ENTERED APRIL 8, 1871) AND LOT 4 IN BLOCK 8 IN FRACTIONAL SECTION 15 ADDITION TO CHICAGO, ALL IN SECTION 15, TOWNSHIP 39 NORTH, RANGE 14 EAST OF THE THIRD PRINCIPAL MERIDIAN, BOUNDED AND DESCRIBED AS FOLLOWS:

A RIGHT CIRCULAR CYLINDER WHOSE ALTITUDE IS 10.00 FEET HAVING A RADIUS OF 5.49 FEET AND WHOSE CENTER POINT IS 81.16 FEET (AS MEASURED PERPENDICULARLY) NORTH OF A VERTICAL PLANE PASSING

UNOFFICIAL COPY

THROUGH THE SOUTH LINE OF LOT 4, IN FRACTIONAL SECTION 15 ADDITION TO CHICAGO AFORESAID AND 52.37 FEET (AS MEASURED PERPENDICULARLY) EAST OF A VERTICAL PLANE PASSING THROUGH THE WEST LINE OF LOT 5, AFORESAID, BEING ALSO THE EAST LINE OF AN 18-FOOT PUBLIC ALLEY IN BLOCK 8 AFORESAID, OPENED BY ORDINANCE CONFIRMED MAY 26, 1851;

SAID PARCEL HAVING ITS LOWER CIRCULAR BASE ON A HORIZONTAL PLANE OF ELEVATION (-)36.56 FEET (CHICAGO CITY DATUM) AND HAVING ITS UPPER CIRCULAR BASE ON A HORIZONTAL PLANE OF ELEVATION (-)27.58 FEET (CHICAGO CITY DATUM);

EXCEPT THAT PART THEREOF LYING WITHIN LOTS 1 THROUGH 5 AND THE NORTH-SOUTH 10-FOOT PRIVATE ALLEY IN THE SUPERIOR COURT PARTITION OF LOT 1 IN BLOCK 8 OF FRACTIONAL SECTION 15 ADDITION TO CHICAGO (SUPERIOR COURT DECREE ENTERED APRIL 8, 1871) AFORESAID;

IN COOK COUNTY, ILLINOIS.

AREA = 38.5 SQUARE FEET OR 0.0009 ACRES.

PARCEL B4-A3-012:

THAT PART OF LOT 4 IN BLOCK 8 IN FRACTIONAL SECTION 15 ADDITION TO CHICAGO IN SECTION 15, TOWNSHIP 39 NORTH, RANGE 14 EAST OF THE THIRD PRINCIPAL MERIDIAN, BOUNDED AND DESCRIBED AS FOLLOWS:

BEGINNING AT THE POINT OF INTERSECTION OF A LINE DRAWN 15.91 FEET (AS MEASURED PERPENDICULARLY) NORTH OF AND PARALLEL WITH THE SOUTH LINE OF SAID LOT 4 AND A LINE DRAWN 26.85 FEET (AS MEASURED PERPENDICULARLY) EAST OF THE EAST LINE OF AN 18-FOOT PUBLIC ALLEY IN BLOCK 8 AFORESAID, OPENED BY ORDINANCE CONFIRMED MAY 26, 1851, THENCE NORTH 0 DEGREES 02 MINUTES 18 SECONDS EAST, 7.58 FEET; THENCE SOUTH 89 DEGREES 57 MINUTES 42 SECONDS EAST, PERPENDICULAR TO THE LAST DESCRIBED LINE, 9.33 FEET; THENCE SOUTH 0 DEGREES 02 MINUTES 18 SECONDS WEST, 7.58 FEET TO A POINT, SAID POINT BEING 15.82 FEET (AS MEASURED PERPENDICULARLY) NORTH OF THE SOUTH LINE OF LOT 4 AFORESAID; THENCE NORTH 89 DEGREES 57 MINUTES 42 SECONDS WEST, 9.33 FEET TO THE HEREINABOVE DESIGNATED POINT OF BEGINNING;

SAID PARCEL HAVING AS A LOWER LIMIT A HORIZONTAL PLANE OF ELEVATION (-)36.56 FEET (CHICAGO CITY DATUM) AND HAVING AS AN UPPER LIMIT A HORIZONTAL PLANE OF ELEVATION (-)27.58 FEET (CHICAGO CITY DATUM);

IN COOK COUNTY, ILLINOIS.

AREA = 70.8 SQUARE FEET OR 0.0016 ACRES.

PARCEL B3-A2-012-S:

THAT PART OF LOTS 1 THROUGH 5 AND THE NORTH-SOUTH 10-FOOT PRIVATE ALLEY IN THE SUPERIOR COURT PARTITION OF LOT 1 IN BLOCK 8 OF FRACTIONAL SECTION 15 ADDITION TO CHICAGO (SUPERIOR COURT DECREE ENTERED APRIL 8, 1871) AND LOT 4 IN BLOCK 8 IN FRACTIONAL SECTION 15 ADDITION TO CHICAGO, ALL IN SECTION 15, TOWNSHIP 39 NORTH, RANGE 14 EAST OF THE THIRD PRINCIPAL MERIDIAN, BOUNDED AND DESCRIBED AS FOLLOWS:

BEGINNING AT THE POINT OF INTERSECTION OF THE NORTH LINE OF SAID BLOCK 8 AND THE WEST LINE OF LOT 5 AFORESAID, SAID WEST LINE BEING ALSO THE EAST LINE OF AN 18-FOOT PUBLIC ALLEY OPENED BY ORDINANCE CONFIRMED MAY 26, 1851; THENCE NORTH 89 DEGREES 33 MINUTES 04 SECONDS EAST, ALONG SAID NORTH LINE, BEING ALSO THE SOUTH LINE OF EAST JACKSON BOULEVARD, 27.42 FEET; THENCE SOUTH 0 DEGREES 02 MINUTES 18 SECONDS WEST, 51.68 FEET; THENCE NORTH 89 DEGREES 57 MINUTES 42 SECONDS EAST, PERPENDICULAR TO THE LAST DESCRIBED LINE, 51.00 FEET; THENCE SOUTH 0 DEGREES 02 MINUTES 18 SECONDS WEST, 54.29 FEET TO A POINT, SAID POINT BEING 54.30 FEET (AS MEASURED PERPENDICULARLY) NORTH OF THE SOUTH LINE OF LOT 4, IN BLOCK 8 IN FRACTIONAL SECTION 15 ADDITION TO CHICAGO, AFORESAID AND 93.47 FEET (AS MEASURED PERPENDICULARLY) WEST OF THE EAST LINE OF SAID LOT 4; THENCE SOUTH 9 DEGREES 04 MINUTES 47 SECONDS WEST, 30.76 FEET TO A POINT, SAID POINT BEING 98.32 FEET (AS MEASURED PERPENDICULARLY) WEST OF THE EAST LINE OF LOT 4 AFORESAID; THENCE SOUTH 0 DEGREES 02 MINUTES 18 SECONDS WEST, 23.97 FEET TO THE SOUTH LINE OF LOT 4, IN BLOCK 8 IN FRACTIONAL SECTION 15 ADDITION TO CHICAGO, AFORESAID; THENCE NORTH 89 DEGREES 30 MINUTES 10 SECONDS EAST, 73.56 FEET TO THE EAST LINE OF AN 18-FOOT PUBLIC ALLEY OPENED BY ORDINANCE CONFIRMED MAY 26, 1851; THENCE NORTH 0 DEGREES 01 MINUTES 34 SECONDS EAST ALONG SAID EAST LINE, 160.77 FEET TO THE HEREINABOVE

UNOFFICIAL COPY

DESIGNATED POINT OF BEGINNING;

SAID PARCEL HAVING AS A LOWER LIMIT A HORIZONTAL PLANE OF ELEVATION (-)27.58 FEET (CHICAGO CITY DATUM) AND HAVING AS AN UPPER LIMIT A HORIZONTAL PLANE OF ELEVATION (-)14.07 FEET (CHICAGO CITY DATUM);

EXCEPT THAT PART THEREOF LYING WITHIN LOTS 1 THROUGH 5 AND THE NORTH-SOUTH 10-FOOT PRIVATE ALLEY IN THE SUPERIOR COURT PARTITION OF LOT 1 IN BLOCK 8 OF FRACTIONAL SECTION 15 ADDITION TO CHICAGO (SUPERIOR COURT DECREE ENTERED APRIL 8, 1871) AFORESAID;
IN COOK COUNTY, ILLINOIS.

AREA = 6,111.1 SQUARE FEET OR 0.1403 ACRES.

PARCEL B2-A1-012-S:

THAT PART OF LOT 4 IN BLOCK 8 IN FRACTIONAL SECTION 15 ADDITION TO CHICAGO, ALL IN SECTION 15, TOWNSHIP 39 NORTH, RANGE 14 EAST OF THE THIRD PRINCIPAL MERIDIAN;

SAID PARCEL HAVING AS A LOWER LIMIT A HORIZONTAL PLANE OF ELEVATION (-)14.07 FEET (CHICAGO CITY DATUM) AND HAVING AS AN UPPER LIMIT A HORIZONTAL PLANE OF ELEVATION +1.24 FEET (CHICAGO CITY DATUM);

EXCEPTING THEREFROM THE FOLLOWING DESCRIBED PARCEL:

PARCEL B2-B-012:

THAT PART OF LOT 4 IN BLOCK 8 IN FRACTIONAL SECTION 15 ADDITION TO CHICAGO IN SECTION 15, TOWNSHIP 39 NORTH, RANGE 14 EAST OF THE THIRD PRINCIPAL MERIDIAN, BOUNDED AND DESCRIBED AS FOLLOWS:

BEGINNING AT THE POINT OF INTERSECTION OF A LINE DRAWN 34.78 FEET (AS MEASURED PERPENDICULARLY) NORTH OF AND PARALLEL WITH THE SOUTH LINE OF SAID LOT 4 AND A LINE DRAWN 26.90 FEET (AS MEASURED PERPENDICULARLY) EAST OF THE EAST LINE OF AN 18-FOOT PUBLIC ALLEY IN BLOCK 8 AFORESAID, OPENED BY ORDINANCE CONFIRMED MAY 26, 1851; THENCE NORTH 0 DEGREES 02 MINUTES 18 SECONDS EAST, 9.00 FEET; THENCE SOUTH 89 DEGREES 57 MINUTES 42 SECONDS EAST, PERPENDICULAR TO THE LAST DESCRIBED LINE, 9.22 FEET; THENCE SOUTH 0 DEGREES 02 MINUTES 18 SECONDS WEST, 9.00 FEET TO A POINT, SAID POINT BEING 34.69 FEET (AS MEASURED PERPENDICULARLY) NORTH OF THE SOUTH LINE OF LOT 4 AFORESAID; THENCE NORTH 89 DEGREES 57 MINUTES 42 SECONDS WEST, 9.22 FEET TO THE HEREINABOVE DESIGNATED POINT OF BEGINNING;

SAID PARCEL HAVING AS A LOWER LIMIT A HORIZONTAL PLANE OF ELEVATION (-)14.07 FEET (CHICAGO CITY DATUM) AND HAVING AS AN UPPER LIMIT A HORIZONTAL PLANE OF ELEVATION +1.24 FEET (CHICAGO CITY DATUM);

IN COOK COUNTY, ILLINOIS.

AREA = 13,726.3 SQUARE FEET OR 0.3151 ACRES.

PARCEL B1-A1-012-S:

THAT PART OF LOT 4 IN BLOCK 8 IN FRACTIONAL SECTION 15 ADDITION TO CHICAGO, IN SECTION 15, TOWNSHIP 39 NORTH, RANGE 14 EAST OF THE THIRD PRINCIPAL MERIDIAN;

SAID PARCEL HAVING AS A LOWER LIMIT A HORIZONTAL PLANE OF ELEVATION +1.24 FEET (CHICAGO CITY DATUM) AND HAVING AS AN UPPER LIMIT A HORIZONTAL PLANE OF ELEVATION +15.79 FEET (CHICAGO CITY DATUM);

EXCEPTING THEREFROM THE FOLLOWING DESCRIBED PARCELS:

PARCEL B1-B-012:

THAT PART OF LOT 4 IN BLOCK 8 IN FRACTIONAL SECTION 15 ADDITION TO CHICAGO IN SECTION 15, TOWNSHIP 39 NORTH, RANGE 14 EAST OF THE THIRD PRINCIPAL MERIDIAN, BOUNDED AND DESCRIBED AS FOLLOWS:

UNOFFICIAL COPY

BEGINNING AT THE POINT OF INTERSECTION OF A LINE DRAWN 34.78 FEET (AS MEASURED PERPENDICULARLY) NORTH OF AND PARALLEL WITH THE SOUTH LINE OF SAID LOT 4 AND A LINE DRAWN 26.90 FEET (AS MEASURED PERPENDICULARLY) EAST OF THE EAST LINE OF AN 18-FOOT PUBLIC ALLEY IN BLOCK 8 AFORESAID, OPENED BY ORDINANCE CONFIRMED MAY 26, 1851; THENCE NORTH 0 DEGREES 02 MINUTES 18 SECONDS EAST, 9.00 FEET; THENCE SOUTH 89 DEGREES 57 MINUTES 42 SECONDS EAST, PERPENDICULAR TO THE LAST DESCRIBED LINE, 9.22 FEET; THENCE SOUTH 0 DEGREES 02 MINUTES 18 SECONDS WEST, 9.00 FEET TO A POINT, SAID POINT BEING 34.69 FEET (AS MEASURED PERPENDICULARLY) NORTH OF THE SOUTH LINE OF LOT 4, AFORESAID; THENCE NORTH 89 DEGREES 57 MINUTES 42 SECONDS WEST, 9.22 FEET TO THE HEREINABOVE DESIGNATED POINT OF BEGINNING;

SAID PARCEL HAVING AS A LOWER LIMIT A HORIZONTAL PLANE OF ELEVATION +1.24 FEET (CHICAGO CITY DATUM) AND HAVING AS AN UPPER LIMIT A HORIZONTAL PLANE OF ELEVATION +15.79 FEET (CHICAGO CITY DATUM);

PARCEL B1-B1-012-S:

THAT PART OF LOTS 1 THROUGH 5 AND THE NORTH-SOUTH 10-FOOT PRIVATE ALLEY IN THE SUPERIOR COURT PARTITION OF LOT 1 IN BLOCK 8 OF FRACTIONAL SECTION 15 ADDITION TO CHICAGO (SUPERIOR COURT DECREE ENTERED APRIL 8, 1871) AND LOT 4 IN BLOCK 8 IN FRACTIONAL SECTION 15 ADDITION TO CHICAGO, ALL IN SECTION 15, TOWNSHIP 39 NORTH, RANGE 14 EAST OF THE THIRD PRINCIPAL MERIDIAN, BOUNDED AND DESCRIBED AS FOLLOWS:

BEGINNING AT THE NORTHEAST CORNER OF SAID BLOCK 8, THENCE SOUTH 0 DEGREES 00 MINUTES 18 SECONDS WEST, ALONG THE EAST LINE OF BLOCK 8, AFORESAID, SAID EAST LINE BEING ALSO THE WEST LINE OF SOUTH MICHIGAN AVENUE, 160.62 FEET TO THE SOUTHEAST CORNER OF LOT 4, IN BLOCK 8 IN FRACTIONAL SECTION 15 ADDITION TO CHICAGO, AFORESAID; THENCE SOUTH 89 DEGREES 30 MINUTES 10 SECONDS WEST, ALONG THE SOUTH LINE OF LOT 4, IN BLOCK 8 IN FRACTIONAL SECTION 15 ADDITION TO CHICAGO, AFORESAID, 60.58 FEET; THENCE NORTH 0 DEGREES 02 MINUTES 18 SECONDS EAST, 25.31 FEET; THENCE NORTH 89 DEGREES 57 MINUTES 42 SECONDS WEST, PERPENDICULAR TO THE LAST DESCRIBED LINE, 12.99 FEET; THENCE NORTH 0 DEGREES 02 MINUTES 18 SECONDS EAST, 20.06 FEET; THENCE SOUTH 89 DEGREES 57 MINUTES 42 SECONDS EAST, 5.29 FEET; THENCE NORTH 0 DEGREES 02 MINUTES 18 SECONDS EAST, 9.99 FEET; THENCE SOUTH 89 DEGREES 57 MINUTES 42 SECONDS EAST, 6.38 FEET; THENCE NORTH 0 DEGREES 02 MINUTES 18 SECONDS EAST, 9.35 FEET TO A POINT, SAID POINT BEING 61.86 FEET (AS MEASURED PERPENDICULARLY) WEST OF THE EAST LINE OF LOT 4, IN BLOCK 8 IN FRACTIONAL SECTION 15 ADDITION TO CHICAGO, AFORESAID; THENCE NORTH 89 DEGREES 57 MINUTES 42 SECONDS WEST, 3.60 FEET; THENCE SOUTH 0 DEGREES 02 MINUTES 18 SECONDS WEST, 0.38 FEET; THENCE NORTH 89 DEGREES 57 MINUTES 42 SECONDS WEST, 24.63 FEET; THENCE SOUTH 0 DEGREES 02 MINUTES 18 SECONDS WEST, 8.73 FEET; THENCE SOUTH 89 DEGREES 57 MINUTES 42 SECONDS EAST, 3.08 FEET; THENCE SOUTH 0 DEGREES 02 MINUTES 18 SECONDS WEST, 10.23 FEET; THENCE SOUTH 89 DEGREES 57 MINUTES 42 SECONDS EAST, 5.29 FEET; THENCE SOUTH 0 DEGREES 02 MINUTES 18 SECONDS WEST, 12.01 FEET TO A POINT, SAID POINT BEING 33.56 FEET (AS MEASURED PERPENDICULARLY) NORTH OF THE SOUTH LINE OF LOT 4, IN BLOCK 8 IN FRACTIONAL SECTION 15 ADDITION TO CHICAGO, AFORESAID; THENCE NORTH 89 DEGREES 57 MINUTES 42 SECONDS WEST, 29.59 FEET; THENCE NORTH 0 DEGREES 02 MINUTES 18 SECONDS EAST, 11.24 FEET; THENCE NORTH 89 DEGREES 57 MINUTES 42 SECONDS WEST, 24.68 FEET TO A POINT, SAID POINT BEING 45.30 FEET (AS MEASURED PERPENDICULARLY) NORTH OF THE SOUTH LINE OF LOT 4, IN BLOCK 8 IN FRACTIONAL SECTION 15 ADDITION TO CHICAGO, AFORESAID AND 35.86 FEET (AS MEASURED PERPENDICULARLY) EAST OF THE EAST LINE OF AN 18-FOOT PUBLIC ALLEY IN BLOCK 8 AFORESAID, OPENED BY ORDINANCE CONFIRMED MAY 26, 1851; THENCE NORTH 0 DEGREES 02 MINUTES 18 SECONDS EAST, 6.24 FEET; THENCE NORTH 89 DEGREES 57 MINUTES 42 SECONDS WEST, 0.38 FEET; THENCE NORTH 0 DEGREES 02 MINUTES 18 SECONDS EAST, 109.20 FEET TO THE NORTH LINE OF BLOCK 8 AFORESAID; THENCE NORTH 89 DEGREES 33 MINUTES 04 SECONDS EAST, ALONG SAID NORTH LINE, 81.42 FEET; THENCE SOUTH 0 DEGREES 02 MINUTES 18 SECONDS WEST, 53.61 FEET; THENCE NORTH 89 DEGREES 57 MINUTES 42 SECONDS WEST, 32.66 FEET TO A POINT, SAID POINT BEING 53.33 FEET (AS MEASURED PERPENDICULARLY) SOUTH OF THE NORTH LINE OF BLOCK 8 AFORESAID; THENCE SOUTH 0 DEGREES 02 MINUTES 18 SECONDS WEST, 18.00 FEET; THENCE SOUTH 89 DEGREES 57 MINUTES 42 SECONDS EAST, 27.70 FEET; THENCE NORTH 0 DEGREES 02 MINUTES 18 SECONDS EAST, 12.30 FEET; THENCE SOUTH 89 DEGREES 57 MINUTES 42 SECONDS EAST, 14.23 FEET TO A POINT, SAID POINT BEING 45.66 FEET (AS MEASURED PERPENDICULARLY) WEST OF THE EAST LINE OF BLOCK 8 AFORESAID; THENCE NORTH 0 DEGREES 02 MINUTES 18 SECONDS EAST, 38.80 FEET; THENCE SOUTH 89 DEGREES 57 MINUTES 42 SECONDS EAST, 2.30 FEET; THENCE NORTH 0 DEGREES 02 MINUTES 18 SECONDS EAST, 16.00 FEET; THENCE NORTH 89 DEGREES 57 MINUTES 42

UNOFFICIAL COPY

SECONDS WEST, 2.56 FEET; THENCE NORTH 0 DEGREES 02 MINUTES 18 SECONDS EAST, 4.58 FEET TO THE NORTH LINE OF BLOCK 8 AFORESAID, SAID POINT BEING 45.89 FEET (AS MEASURED ALONG SAID NORTH LINE) WEST OF THE NORTHEAST CORNER OF BLOCK 8 AFORESAID; THENCE NORTH 89 DEGREES 33 MINUTES 04 SECONDS EAST, ALONG SAID NORTH LINE, BEING ALSO THE SOUTH LINE OF EAST JACKSON BOULEVARD, 45.89 FEET TO THE HEREINABOVE DESIGNATED POINT OF BEGINNING;

SAID PARCEL HAVING AS A LOWER LIMIT A HORIZONTAL PLANE OF ELEVATION +1.24 FEET (CHICAGO CITY DATUM) AND HAVING AS AN UPPER LIMIT A HORIZONTAL PLANE OF ELEVATION +15.79 FEET (CHICAGO CITY DATUM);

EXCEPT THAT PART THEREOF LYING WITHIN LOTS 1 THROUGH 5 AND THE NORTH-SOUTH 10-FOOT PRIVATE ALLEY IN THE SUPERIOR COURT PARTITION OF LOT 1 IN BLOCK 8 OF FRACTIONAL SECTION 15 ADDITION TO CHICAGO (SUPERIOR COURT DECREE ENTERED APRIL 8, 1871) AFORESAID; IN COOK COUNTY, ILLINOIS.

AREA = 6,054.8 SQUARE FEET OR 0.1390 ACRES.

PARCEL C1-A-012-S:

THAT PART OF LOT 4 IN BLOCK 8 IN FRACTIONAL SECTION 15 ADDITION TO CHICAGO, IN SECTION 15, TOWNSHIP 39 NORTH, RANGE 14 EAST OF THE THIRD PRINCIPAL MERIDIAN; SAID PARCEL HAVING AS A LOWER LIMIT A HORIZONTAL PLANE OF ELEVATION +15.79 FEET (CHICAGO CITY DATUM) AND HAVING AS AN UPPER LIMIT A HORIZONTAL PLANE OF ELEVATION +30.14 FEET (CHICAGO CITY DATUM);

EXCEPTING THEREFROM THE FOLLOWING DESCRIBED PARCELS:

PARCEL R1-B-012:

THAT PART OF LOT 4 IN BLOCK 8 IN FRACTIONAL SECTION 15 ADDITION TO CHICAGO IN SECTION 15, TOWNSHIP 39 NORTH, RANGE 14 EAST OF THE THIRD PRINCIPAL MERIDIAN, BOUNDED AND DESCRIBED AS FOLLOWS:

BEGINNING AT THE POINT OF INTERSECTION OF A LINE DRAWN 34.78 FEET (AS MEASURED PERPENDICULARLY) NORTH OF AND PARALLEL WITH THE SOUTH LINE OF SAID LOT 4 AND A LINE DRAWN 26.90 FEET (AS MEASURED PERPENDICULARLY) EAST OF THE EAST LINE OF AN 18-FOOT PUBLIC ALLEY IN BLOCK 8 AFORESAID, OPENED BY ORDINANCE CONFIRMED MAY 26, 1851; THENCE NORTH 0 DEGREES 02 MINUTES 18 SECONDS EAST, 9.00 FEET; THENCE SOUTH 89 DEGREES 57 MINUTES 42 SECONDS EAST, PERPENDICULAR TO THE LAST DESCRIBED LINE, 9.22 FEET; THENCE SOUTH 0 DEGREES 02 MINUTES 18 SECONDS WEST, 9.00 FEET TO A POINT, SAID POINT BEING 34.69 FEET (AS MEASURED PERPENDICULARLY) NORTH OF THE SOUTH LINE OF LOT 4 AFORESAID; THENCE NORTH 89 DEGREES 57 MINUTES 42 SECONDS WEST, 9.22 FEET TO THE HEREINABOVE DESIGNATED POINT OF BEGINNING;

SAID PARCEL HAVING AS A LOWER LIMIT A HORIZONTAL PLANE OF ELEVATION +15.79 FEET (CHICAGO CITY DATUM) AND HAVING AS AN UPPER LIMIT A HORIZONTAL PLANE OF ELEVATION +30.14 FEET (CHICAGO CITY DATUM);

PARCEL R1-B2-012-S:

THAT PART OF LOTS 1 THROUGH 5 AND THE NORTH-SOUTH 10-FOOT PRIVATE ALLEY IN THE SUPERIOR COURT PARTITION OF LOT 1 IN BLOCK 8 OF FRACTIONAL SECTION 15 ADDITION TO CHICAGO (SUPERIOR COURT DECREE ENTERED APRIL 8, 1871) AND LOT 4 IN BLOCK 8 IN FRACTIONAL SECTION 15 ADDITION TO CHICAGO, ALL IN SECTION 15, TOWNSHIP 39 NORTH, RANGE 14 EAST OF THE THIRD PRINCIPAL MERIDIAN, BOUNDED AND DESCRIBED AS FOLLOWS:

COMMENCING AT THE POINT OF INTERSECTION OF THE SOUTH LINE OF THE NORTH 1.25 FEET OF SAID BLOCK 8 AND THE WEST LINE OF THE EAST 1.25 FEET OF BLOCK 8 AFORESAID; THENCE SOUTH 0 DEGREES 00 MINUTES 18 SECONDS WEST, ALONG SAID WEST LINE, 53.26 FEET TO THE POINT OF BEGINNING OF THE FOLLOWING DESCRIBED PARCEL; THENCE CONTINUING SOUTH 0 DEGREES 00 MINUTES 18 SECONDS WEST, ALONG SAID WEST LINE AND ALONG THE WEST LINE OF THE EAST 1.25 FEET OF LOT 4, IN BLOCK 8 IN FRACTIONAL SECTION 15 ADDITION TO CHICAGO, AFORESAID, 67.95 FEET; THENCE NORTH 89 DEGREES 59 MINUTES 48 SECONDS WEST, 13.60 FEET; THENCE NORTH 0 DEGREES 02 MINUTES 18 SECONDS EAST, 0.78 FEET; THENCE NORTH 89 DEGREES 57

UNOFFICIAL COPY

MINUTES 42 SECONDS WEST, 6.00 FEET; THENCE NORTH 0 DEGREES 02 MINUTES 18 SECONDS EAST, 0.62 FEET; THENCE NORTH 89 DEGREES 57 MINUTES 42 SECONDS WEST, 46.81 FEET TO A POINT, SAID POINT BEING 40.14 FEET (AS MEASURED PERPENDICULARLY) NORTH OF THE SOUTH LINE OF LOT 4, IN BLOCK 8 IN FRACTIONAL SECTION 15 ADDITION TO CHICAGO, AFORESAID; THENCE NORTH 0 DEGREES 02 MINUTES 18 SECONDS EAST, 14.52 FEET; THENCE SOUTH 89 DEGREES 57 MINUTES 42 SECONDS EAST, PERPENDICULAR TO THE LAST DESCRIBED LINE, 5.79 FEET; THENCE NORTH 0 DEGREES 02 MINUTES 18 SECONDS EAST, 10.67 FEET; THENCE NORTH 89 DEGREES 57 MINUTES 42 SECONDS WEST, 28.48 FEET; THENCE SOUTH 0 DEGREES 02 MINUTES 18 SECONDS WEST, 10.16 FEET; THENCE NORTH 89 DEGREES 57 MINUTES 42 SECONDS WEST, 3.58 FEET TO A POINT, SAID POINT BEING 55.42 FEET (AS MEASURED PERPENDICULARLY) NORTH OF THE SOUTH LINE OF LOT 4, IN BLOCK 8 IN FRACTIONAL SECTION 15 ADDITION TO CHICAGO, AFORESAID AND 77.94 FEET (AS MEASURED PERPENDICULARLY) EAST OF THE EAST LINE OF AN 18-FOOT PUBLIC ALLEY IN BLOCK 8 AFORESAID, OPENED BY ORDINANCE CONFIRMED MAY 26, 1851; THENCE NORTH 0 DEGREES 01 MINUTES 46 SECONDS EAST, 30.71 FEET; THENCE SOUTH 89 DEGREES 57 MINUTES 42 SECONDS EAST, 7.56 FEET; THENCE NORTH 0 DEGREES 04 MINUTES 38 SECONDS WEST, 3.32 FEET; THENCE SOUTH 89 DEGREES 56 MINUTES 53 SECONDS EAST, 26.46 FEET; THENCE NORTH 0 DEGREES 02 MINUTES 18 SECONDS EAST, 17.53 FEET; THENCE SOUTH 89 DEGREES 57 MINUTES 42 SECONDS EAST, 58.67 FEET TO THE HEREINABOVE DESIGNATED POINT OF BEGINNING; SAID PARCEL HAVING AS A LOWER LIMIT A HORIZONTAL PLANE OF ELEVATION +15.79 FEET (CHICAGO CITY DATUM) AND HAVING AS AN UPPER LIMIT A HORIZONTAL PLANE OF ELEVATION +30.14 FEET (CHICAGO CITY DATUM); EXCEPT THAT PART THEREOF LYING WITHIN LOTS 1 THROUGH 5 AND THE NORTH-SOUTH 10-FOOT PRIVATE ALLEY IN THE SUPERIOR COURT PARTITION OF LOT 1 IN BLOCK 8 OF FRACTIONAL SECTION 15 ADDITION TO CHICAGO (SUPERIOR COURT DECREE ENTERED APRIL 8, 1871) AFORESAID;

PARCEL R1-B3-012:

THAT PART OF LOT 4 IN BLOCK 8 IN FRACTIONAL SECTION 15 ADDITION TO CHICAGO IN SECTION 15, TOWNSHIP 39 NORTH, RANGE 14 EAST OF THE THIRD PRINCIPAL MERIDIAN, BOUNDED AND DESCRIBED AS FOLLOWS: COMMENCING AT THE POINT OF INTERSECTION OF THE SOUTH LINE OF THE NORTH 1.25 FEET OF SAID BLOCK 8 AND THE WEST LINE OF THE EAST 1.25 FEET OF BLOCK 8 AFORESAID; THENCE SOUTH 0 DEGREES 00 MINUTES 18 SECONDS WEST, ALONG SAID WEST LINE, 134.55 FEET TO THE POINT OF BEGINNING OF THE FOLLOWING DESCRIBED PARCEL; THENCE CONTINUING SOUTH 0 DEGREES 00 MINUTES 18 SECONDS WEST, ALONG SAID WEST LINE, 23.58 FEET TO THE NORTH LINE OF THE SOUTH 1.25 FEET (AS MEASURED PERPENDICULARLY) OF LOT 4 AFORESAID; THENCE SOUTH 89 DEGREES 30 MINUTES 10 SECONDS WEST, ALONG SAID NORTH LINE, 59.61 FEET; THENCE NORTH 0 DEGREES 02 MINUTES 18 SECONDS EAST, 22.06 FEET; THENCE SOUTH 89 DEGREES 54 MINUTES 52 SECONDS EAST, 39.98 FEET; THENCE NORTH 0 DEGREES 02 MINUTES 18 SECONDS EAST, 0.56 FEET; THENCE SOUTH 89 DEGREES 54 MINUTES 52 SECONDS EAST, 6.00 FEET; THENCE NORTH 0 DEGREES 02 MINUTES 18 SECONDS EAST, 1.56 FEET; THENCE SOUTH 89 DEGREES 54 MINUTES 52 SECONDS EAST, 13.61 FEET TO THE HEREINABOVE DESIGNATED POINT OF BEGINNING; SAID PARCEL HAVING AS A LOWER LIMIT A HORIZONTAL PLANE OF ELEVATION +15.79 FEET (CHICAGO CITY DATUM) AND HAVING AS AN UPPER LIMIT A HORIZONTAL PLANE OF ELEVATION +30.14 FEET (CHICAGO CITY DATUM);

PARCEL R1-B4-012-S:

THAT PART OF LOTS 1 THROUGH 5 AND THE NORTH-SOUTH 10-FOOT PRIVATE ALLEY IN THE SUPERIOR COURT PARTITION OF LOT 1 IN BLOCK 8 OF FRACTIONAL SECTION 15 ADDITION TO CHICAGO (SUPERIOR COURT DECREE ENTERED APRIL 8, 1871) AND LOT 4 IN BLOCK 8 IN FRACTIONAL SECTION 15 ADDITION TO CHICAGO, ALL IN SECTION 15, TOWNSHIP 39 NORTH, RANGE 14 EAST OF THE THIRD PRINCIPAL MERIDIAN, BOUNDED AND DESCRIBED AS FOLLOWS: COMMENCING AT THE POINT OF INTERSECTION OF THE SOUTH LINE OF THE NORTH 1.25 FEET OF SAID BLOCK 8 AND THE WEST LINE OF THE EAST 1.25 FEET OF BLOCK 8 AFORESAID; THENCE SOUTH 89 DEGREES 33 MINUTES 04 SECONDS WEST, ALONG SAID SOUTH LINE, 108.40 FEET TO THE POINT OF BEGINNING OF THE FOLLOWING DESCRIBED PARCEL; THENCE CONTINUING SOUTH 89 DEGREES 33 MINUTES 04 SECONDS WEST, ALONG SAID SOUTH LINE, 36.01 FEET; THENCE SOUTH 0 DEGREES 02 MINUTES 18 SECONDS EAST, 85.92 FEET TO A POINT, SAID POINT BEING 26.16 FEET (AS MEASURED PERPENDICULARLY) EAST OF THE EAST LINE OF AN 18-FOOT PUBLIC ALLEY IN BLOCK 8 AFORESAID, OPENED BY ORDINANCE CONFIRMED MAY 26, 1851; THENCE SOUTH 89 DEGREES 57 MINUTES 42 SECONDS EAST, 33.57 FEET; THENCE NORTH 0 DEGREES 01 MINUTES 46 SECONDS EAST, 61.50 FEET; THENCE SOUTH 89 DEGREES 57 MINUTES 42 SECONDS EAST, 2.45 FEET; THENCE NORTH 0 DEGREES 01

UNOFFICIAL COPY

MINUTES 46 SECONDS EAST, 24.73 FEET TO THE HEREINABOVE DESIGNATED POINT OF BEGINNING;
 SAID PARCEL HAVING AS A LOWER LIMIT A HORIZONTAL PLANE OF ELEVATION +15.79 FEET (CHICAGO CITY DATUM) AND HAVING AS AN UPPER LIMIT A HORIZONTAL PLANE OF ELEVATION +30.14 FEET (CHICAGO CITY DATUM);
 EXCEPT THAT PART THEREOF LYING WITHIN LOTS 1 THROUGH 5 AND THE NORTH-SOUTH 10-FOOT PRIVATE ALLEY IN THE SUPERIOR COURT PARTITION OF LOT 1 IN BLOCK 8 OF FRACTIONAL SECTION 15 ADDITION TO CHICAGO (SUPERIOR COURT DECREE ENTERED APRIL 8, 1871) AFORESAID;

PARCEL C1-D-012-S:

THE EAST 1.25 FEET AND THE WEST 1.25 FEET, ALSO THE SOUTH 1.25 FEET OF THAT PART OF LOT 4 IN BLOCK 8 IN FRACTIONAL SECTION 15 ADDITION TO CHICAGO, ALL IN SECTION 15, TOWNSHIP 39 NORTH, RANGE 14 EAST OF THE THIRD PRINCIPAL MERIDIAN;
 SAID PARCEL HAVING AS A LOWER LIMIT A HORIZONTAL PLANE OF ELEVATION +15.79 FEET (CHICAGO CITY DATUM) AND HAVING AS AN UPPER LIMIT A HORIZONTAL PLANE OF ELEVATION +30.14 FEET (CHICAGO CITY DATUM);
 IN COOK COUNTY, ILLINOIS.
 AREA = 8,759.0 SQUARE FEET OR 0.2011 ACRES.

PARCEL C2-6-A-012-S:

THAT PART OF LOT 4 IN BLOCK 8 IN FRACTIONAL SECTION 15 ADDITION TO CHICAGO IN SECTION 15, TOWNSHIP 39 NORTH, RANGE 14 EAST OF THE THIRD PRINCIPAL MERIDIAN;
 SAID PARCEL HAVING AS A LOWER LIMIT A HORIZONTAL PLANE OF ELEVATION +30.14 FEET (CHICAGO CITY DATUM) AND HAVING AS AN UPPER LIMIT A HORIZONTAL PLANE OF ELEVATION +98.20 FEET (CHICAGO CITY DATUM);

EXCEPTING THEREFROM THE FOLLOWING DESCRIBED PARCEL:

PART OF PARCEL C2-6-D-012:

THE EAST 1.25 FEET AND THE WEST 1.25 FEET, ALSO THE SOUTH 1.25 FEET OF THAT PART OF LOT 4 IN BLOCK 8 IN FRACTIONAL SECTION 15 ADDITION TO CHICAGO, ALL IN SECTION 15, TOWNSHIP 39 NORTH, RANGE 14 EAST OF THE THIRD PRINCIPAL MERIDIAN;
 SAID PARCEL HAVING AS A LOWER LIMIT A HORIZONTAL PLANE OF ELEVATION +30.14 FEET (CHICAGO CITY DATUM) AND HAVING AS AN UPPER LIMIT A HORIZONTAL PLANE OF ELEVATION +98.20 FEET (CHICAGO CITY DATUM);
 IN COOK COUNTY, ILLINOIS.
 AREA = 13,396.7 SQUARE FEET OR 0.3075 ACRES

PARCEL C7-21-A-012-S:

THAT PART OF LOT 4 IN BLOCK 8 IN FRACTIONAL SECTION 15 ADDITION TO CHICAGO IN SECTION 15, TOWNSHIP 39 NORTH, RANGE 14 EAST OF THE THIRD PRINCIPAL MERIDIAN;
 SAID PARCEL HAVING AS A LOWER LIMIT A HORIZONTAL PLANE OF ELEVATION +98.20 FEET (CHICAGO CITY DATUM) AND HAVING AS AN UPPER LIMIT A HORIZONTAL PLANE OF ELEVATION +277.44 FEET (CHICAGO CITY DATUM);

EXCEPTING THEREFROM THE FOLLOWING DESCRIBED PARCELS:

PARCEL C7-21-A1*-012-S:

THAT PART OF LOTS 1 THROUGH 5 AND THE NORTH-SOUTH 10-FOOT PRIVATE ALLEY IN THE SUPERIOR COURT PARTITION OF LOT 1 IN BLOCK 8 OF FRACTIONAL SECTION 15 ADDITION TO CHICAGO (SUPERIOR COURT DECREE ENTERED APRIL 8, 1871) AND LOT 4 IN BLOCK 8 IN FRACTIONAL SECTION 15 ADDITION TO CHICAGO, ALL IN SECTION 15, TOWNSHIP 39 NORTH, RANGE 14 EAST OF THE THIRD PRINCIPAL MERIDIAN, BOUNDED AND DESCRIBED AS FOLLOWS:

UNOFFICIAL COPY

COMMENCING AT THE NORTHEAST CORNER OF BLOCK 8 AFORESAID, THENCE SOUTH 0 DEGREES 00 MINUTES 18 SECONDS WEST, ALONG THE EAST LINE OF BLOCK 8 AFORESAID, 65.33 FEET; THENCE NORTH 89 DEGREES 59 MINUTES 42 SECONDS WEST, PERPENDICULAR TO THE LAST DESCRIBED LINE, 61.95 FEET TO THE POINT OF BEGINNING OF THE FOLLOWING DESCRIBED PARCEL; THENCE SOUTH 0 DEGREES 02 MINUTES 18 SECONDS WEST, 30.67 FEET TO A POINT, SAID POINT BEING 65.17 FEET (AS MEASURED PERPENDICULARLY) NORTH OF THE SOUTH LINE OF LOT 4, IN BLOCK 8 IN FRACTIONAL SECTION 15 ADDITION TO CHICAGO, AFORESAID AND 61.97 FEET (AS MEASURED PERPENDICULARLY) WEST OF THE EAST LINE OF SAID LOT 4; THENCE NORTH 89 DEGREES 57 MINUTES 42 SECONDS WEST, PERPENDICULAR TO THE LAST DESCRIBED LINE, 32.91 FEET; THENCE SOUTH 0 DEGREES 02 MINUTES 18 SECONDS WEST, 9.52 FEET; THENCE NORTH 89 DEGREES 57 MINUTES 42 SECONDS WEST, 23.73 FEET TO A POINT, SAID POINT BEING 56.18 FEET (AS MEASURED PERPENDICULARLY) NORTH OF THE SOUTH LINE OF LOT 4, IN BLOCK 8 IN FRACTIONAL SECTION 15 ADDITION TO CHICAGO, AFORESAID AND 53.25 FEET (AS MEASURED PERPENDICULARLY) EAST OF THE EAST LINE OF AN 18-FOOT PUBLIC ALLEY OPENED BY ORDINANCE CONFIRMED MAY 26, 1851; THENCE NORTH 0 DEGREES 02 MINUTES 18 SECONDS EAST, 50.30 FEET TO A POINT, SAID POINT BEING 54.24 FEET (AS MEASURED PERPENDICULARLY) SOUTH OF THE NORTH LINE OF LOT 1 AFORESAID AND 53.26 FEET (AS MEASURED PERPENDICULARLY) EAST OF THE EAST LINE OF AN 18-FOOT PUBLIC ALLEY OPENED BY ORDINANCE CONFIRMED MAY 26, 1851; THENCE SOUTH 89 DEGREES 57 MINUTES 42 SECONDS EAST, 23.65 FEET; THENCE SOUTH 0 DEGREES 02 MINUTES 18 SECONDS WEST, 10.12 FEET; THENCE SOUTH 89 DEGREES 57 MINUTES 42 SECONDS EAST, 32.99 FEET TO THE HEREINABOVE DESIGNATED POINT OF BEGINNING;

SAID PARCEL HAVING AS A LOWER LIMIT A HORIZONTAL PLANE OF ELEVATION +98.20 FEET (CHICAGO CITY DATUM) AND HAVING AS AN UPPER LIMIT A HORIZONTAL PLANE OF ELEVATION +277.44 FEET (CHICAGO CITY DATUM);

EXCEPT THAT PART THEREOF LYING WITHIN LOTS 1 THROUGH 5 AND THE NORTH-SOUTH 10-FOOT PRIVATE ALLEY IN THE SUPERIOR COURT PARTITION OF LOT 1 IN BLOCK 8 OF FRACTIONAL SECTION 15 ADDITION TO CHICAGO (SUPERIOR COURT DECREE ENTERED APRIL 8, 1871) AFORESAID;

PARCEL C7-21-D-012-S:

THE EAST 1.25 FEET AND THE WEST 1.25 FEET, ALSO THE SOUTH 1.25 FEET OF THAT PART OF LOT 4 IN BLOCK 8 IN FRACTIONAL SECTION 15 ADDITION TO CHICAGO, ALL IN SECTION 15, TOWNSHIP 39 NORTH, RANGE 14 EAST OF THE THIRD PRINCIPAL MERIDIAN;

SAID PARCEL HAVING AS A LOWER LIMIT A HORIZONTAL PLANE OF ELEVATION +98.20 FEET (CHICAGO CITY DATUM) AND HAVING AS AN UPPER LIMIT A HORIZONTAL PLANE OF ELEVATION +277.44 FEET (CHICAGO CITY DATUM);

IN COOK COUNTY, ILLINOIS.

AREA = 13,457.4 SQUARE FEET OR 0.3089 ACRES.

PARCEL C7-21-A1*-012-S:

THAT PART OF LOTS 1 THROUGH 5 AND THE NORTH-SOUTH 10-FOOT PRIVATE ALLEY IN THE SUPERIOR COURT PARTITION OF LOT 1 IN BLOCK 8 OF FRACTIONAL SECTION 15 ADDITION TO CHICAGO (SUPERIOR COURT DECREE ENTERED APRIL 8, 1871) AND LOT 4 IN BLOCK 8 IN FRACTIONAL SECTION 15 ADDITION TO CHICAGO, ALL IN SECTION 15, TOWNSHIP 39 NORTH, RANGE 14 EAST OF THE THIRD PRINCIPAL MERIDIAN, BOUNDED AND DESCRIBED AS FOLLOWS:

COMMENCING AT THE NORTHEAST CORNER OF BLOCK 8 AFORESAID, THENCE SOUTH 0 DEGREES 00 MINUTES 18 SECONDS WEST, ALONG THE EAST LINE OF BLOCK 8 AFORESAID, 65.33 FEET; THENCE NORTH 89 DEGREES 59 MINUTES 42 SECONDS WEST, PERPENDICULAR TO THE LAST DESCRIBED LINE, 61.95 FEET TO THE POINT OF BEGINNING OF THE FOLLOWING DESCRIBED PARCEL; THENCE SOUTH 0 DEGREES 02 MINUTES 18 SECONDS WEST, 30.67 FEET TO A POINT, SAID POINT BEING 65.17 FEET (AS MEASURED PERPENDICULARLY) NORTH OF THE SOUTH LINE OF LOT 4, IN BLOCK 8 IN FRACTIONAL SECTION 15 ADDITION TO CHICAGO, AFORESAID AND 61.97 FEET (AS MEASURED PERPENDICULARLY) WEST OF THE EAST LINE OF LOT 4, IN BLOCK 8 IN FRACTIONAL SECTION 15 ADDITION TO CHICAGO, AFORESAID; THENCE NORTH 89 DEGREES 57 MINUTES 42 SECONDS WEST, PERPENDICULAR TO THE LAST DESCRIBED LINE, 32.91 FEET; THENCE SOUTH 0 DEGREES 02 MINUTES 18 SECONDS WEST, 9.52 FEET; THENCE NORTH 89 DEGREES 57 MINUTES 42 SECONDS WEST, 23.73 FEET TO A POINT, SAID POINT BEING 56.18 FEET (AS MEASURED PERPENDICULARLY) NORTH OF THE SOUTH LINE OF LOT 4, IN BLOCK 8 IN FRACTIONAL SECTION 15 ADDITION TO CHICAGO, AFORESAID AND 53.25 FEET (AS MEASURED

UNOFFICIAL COPY

PERPENDICULARLY) EAST OF THE EAST LINE OF AN 18-FOOT PUBLIC ALLEY OPENED BY ORDINANCE CONFIRMED MAY 26, 1851; THENCE NORTH 0 DEGREES 02 MINUTES 18 SECONDS EAST, 50.30 FEET TO A POINT, SAID POINT BEING 54.24 FEET (AS MEASURED PERPENDICULARLY) SOUTH OF THE NORTH LINE OF LOT 1 AFORESAID AND 53.26 FEET (AS MEASURED PERPENDICULARLY) EAST OF THE EAST LINE OF AN 18-FOOT PUBLIC ALLEY OPENED BY ORDINANCE CONFIRMED MAY 26, 1851; THENCE SOUTH 89 DEGREES 57 MINUTES 42 SECONDS EAST, 23.65 FEET; THENCE SOUTH 0 DEGREES 02 MINUTES 18 SECONDS WEST, 10.12 FEET; THENCE SOUTH 89 DEGREES 57 MINUTES 42 SECONDS EAST, 32.99 FEET TO THE HEREINABOVE DESIGNATED POINT OF BEGINNING; SAID PARCEL HAVING AS A LOWER LIMIT A HORIZONTAL PLANE OF ELEVATION +98.20 FEET (CHICAGO CITY DATUM) AND HAVING AS AN UPPER LIMIT A HORIZONTAL PLANE OF ELEVATION +277.44 FEET (CHICAGO CITY DATUM);

EXCEPT THAT PART THEREOF LYING WITHIN LOTS 1 THROUGH 5 AND THE NORTH-SOUTH 10-FOOT PRIVATE ALLEY IN THE SUPERIOR COURT PARTITION OF LOT 1 IN BLOCK 8 OF FRACTIONAL SECTION 15 ADDITION TO CHICAGO (SUPERIOR COURT DECREE ENTERED APRIL 8, 1871) AFORESAID;

IN COOK COUNTY, ILLINOIS.

AREA = 1,070.7 SQUARE FEET OR 0.0246 ACRES.

PARCEL C22-A-012-S:

THAT PART OF LOT 4 IN BLOCK 8 IN FRACTIONAL SECTION 15 ADDITION TO CHICAGO, ALL IN SECTION 15, TOWNSHIP 39 NORTH, RANGE 14 EAST OF THE THIRD PRINCIPAL MERIDIAN;

SAID PARCEL HAVING AS A LOWER LIMIT A HORIZONTAL PLANE OF ELEVATION +277.44 FEET (CHICAGO CITY DATUM) AND HAVING AS AN UPPER LIMIT A HORIZONTAL PLANE OF ELEVATION +290.04 FEET (CHICAGO CITY DATUM);

EXCEPTING THEREFROM THE FOLLOWING DESCRIBED PARCELS:

PARCEL C22-A1*-012-S:

THAT PART OF LOTS 1 THROUGH 5 AND THE NORTH-SOUTH 10-FOOT PRIVATE ALLEY IN THE SUPERIOR COURT PARTITION OF LOT 1 IN BLOCK 8 OF FRACTIONAL SECTION 15 ADDITION TO CHICAGO (SUPERIOR COURT DECREE ENTERED APRIL 8, 1871) AND LOT 4 IN BLOCK 8 IN FRACTIONAL SECTION 15 ADDITION TO CHICAGO, ALL IN SECTION 15, TOWNSHIP 39 NORTH, RANGE 14 EAST OF THE THIRD PRINCIPAL MERIDIAN, BOUNDED AND DESCRIBED AS FOLLOWS:

COMMENCING AT THE NORTHEAST CORNER OF BLOCK 8 AFORESAID, THENCE SOUTH 0 DEGREES 00 MINUTES 18 SECONDS WEST, ALONG THE EAST LINE OF BLOCK 8 AFORESAID, 65.33 FEET; THENCE NORTH 89 DEGREES 59 MINUTES 42 SECONDS WEST, PERPENDICULAR TO THE LAST DESCRIBED LINE, 61.95 FEET TO THE POINT OF BEGINNING OF THE FOLLOWING DESCRIBED PARCEL; THENCE SOUTH 0 DEGREES 02 MINUTES 18 SECONDS WEST, 30.67 FEET TO A POINT, SAID POINT BEING 65.17 FEET (AS MEASURED PERPENDICULARLY) NORTH OF THE SOUTH LINE OF LOT 4, IN BLOCK 8 IN FRACTIONAL SECTION 15 ADDITION TO CHICAGO, AFORESAID AND 61.97 FEET (AS MEASURED PERPENDICULARLY) WEST OF THE EAST LINE OF LOT 4, IN BLOCK 8 IN FRACTIONAL SECTION 15 ADDITION TO CHICAGO, AFORESAID; THENCE NORTH 89 DEGREES 57 MINUTES 42 SECONDS WEST, PERPENDICULAR TO THE LAST DESCRIBED LINE, 32.91 FEET; THENCE SOUTH 0 DEGREES 02 MINUTES 18 SECONDS WEST, 9.52 FEET; THENCE NORTH 89 DEGREES 57 MINUTES 42 SECONDS WEST, 23.73 FEET TO A POINT, SAID POINT BEING 56.18 FEET (AS MEASURED PERPENDICULARLY) NORTH OF THE SOUTH LINE OF LOT 4, IN BLOCK 8 IN FRACTIONAL SECTION 15 ADDITION TO CHICAGO, AFORESAID AND 53.25 FEET (AS MEASURED PERPENDICULARLY) EAST OF THE EAST LINE OF THE EAST LINE OF AN 18-FOOT PUBLIC ALLEY OPENED BY ORDINANCE CONFIRMED MAY 26, 1851; THENCE NORTH 0 DEGREES 02 MINUTES 18 SECONDS EAST, 50.30 FEET TO A POINT, SAID POINT BEING 54.24 FEET (AS MEASURED PERPENDICULARLY) SOUTH OF THE NORTH LINE OF BLOCK 8, AFORESAID AND 53.26 FEET (AS MEASURED PERPENDICULARLY) EAST OF THE EAST LINE OF AN 18-FOOT PUBLIC ALLEY OPENED BY ORDINANCE CONFIRMED MAY 26, 1851; THENCE SOUTH 89 DEGREES 57 MINUTES 42 SECONDS EAST, 23.65 FEET; THENCE SOUTH 0 DEGREES 02 MINUTES 18 SECONDS WEST, 10.12 FEET; THENCE SOUTH 89 DEGREES 57 MINUTES 42 SECONDS EAST, 32.99 FEET TO THE HEREINABOVE DESIGNATED POINT OF BEGINNING;

SAID PARCEL HAVING AS A LOWER LIMIT A HORIZONTAL PLANE OF ELEVATION +277.44 FEET (CHICAGO CITY DATUM) AND HAVING AS AN UPPER LIMIT A HORIZONTAL PLANE OF ELEVATION +290.04 FEET (CHICAGO CITY DATUM);

UNOFFICIAL COPY

EXCEPT THAT PART THEREOF LYING WITHIN LOTS 1 THROUGH 5 AND THE NORTH-SOUTH 10-FOOT PRIVATE ALLEY IN THE SUPERIOR COURT PARTITION OF LOT 1 IN BLOCK 8 OF FRACTIONAL SECTION 15 ADDITION TO CHICAGO (SUPERIOR COURT DECREE ENTERED APRIL 8, 1871) AFORESAID;

PARCEL C22-D-012-S:

THE EAST 1.25 FEET AND THE WEST 1.25 FEET, ALSO THE SOUTH 1.25 FEET OF THAT PART OF LOT 4 IN BLOCK 8 IN FRACTIONAL SECTION 15 ADDITION TO CHICAGO, ALL IN SECTION 15, TOWNSHIP 39 NORTH, RANGE 14 EAST OF THE THIRD PRINCIPAL MERIDIAN;

SAID PARCEL HAVING AS A LOWER LIMIT A HORIZONTAL PLANE OF ELEVATION +277.44 FEET (CHICAGO CITY DATUM) AND HAVING AS AN UPPER LIMIT A HORIZONTAL PLANE OF ELEVATION +290.04 FEET (CHICAGO CITY DATUM);

IN COOK COUNTY, ILLINOIS.

AREA = 12,326.0 SQUARE FEET OR 0.2830 ACRES.

PARCEL C22-A1*-012-S:

THAT PART OF LOTS 1 THROUGH 5 AND THE NORTH-SOUTH 10-FOOT PRIVATE ALLEY IN THE SUPERIOR COURT PARTITION OF LOT 1 IN BLOCK 8 OF FRACTIONAL SECTION 15 ADDITION TO CHICAGO (SUPERIOR COURT DECREE ENTERED APRIL 8, 1871) AND LOT 4 IN BLOCK 8 IN FRACTIONAL SECTION 15 ADDITION TO CHICAGO, ALL IN SECTION 15, TOWNSHIP 39 NORTH, RANGE 14 EAST OF THE THIRD PRINCIPAL MERIDIAN, BOUNDED AND DESCRIBED AS FOLLOWS:

COMMENCING AT THE NORTHEAST CORNER OF BLOCK 8 AFORESAID, THENCE SOUTH 0 DEGREES 00 MINUTES 18 SECONDS WEST, ALONG THE EAST LINE OF BLOCK 8 AFORESAID, 65.33 FEET; THENCE NORTH 89 DEGREES 59 MINUTES 42 SECONDS WEST, PERPENDICULAR TO THE LAST DESCRIBED LINE, 61.95 FEET TO THE POINT OF BEGINNING OF THE FOLLOWING DESCRIBED PARCEL; THENCE SOUTH 0 DEGREES 02 MINUTES 18 SECONDS WEST, 30.67 FEET TO A POINT, SAID POINT BEING 65.17 FEET (AS MEASURED PERPENDICULARLY) NORTH OF THE SOUTH LINE OF LOT 4, IN BLOCK 8 IN FRACTIONAL SECTION 15 ADDITION TO CHICAGO, AFORESAID AND 61.97 FEET (AS MEASURED PERPENDICULARLY) WEST OF THE EAST LINE OF SAID LOT 4; THENCE NORTH 89 DEGREES 57 MINUTES 42 SECONDS WEST, PERPENDICULAR TO THE LAST DESCRIBED LINE, 32.91 FEET; THENCE SOUTH 0 DEGREES 02 MINUTES 18 SECONDS WEST, 9.52 FEET; THENCE NORTH 89 DEGREES 57 MINUTES 42 SECONDS WEST, 23.73 FEET TO A POINT, SAID POINT BEING 56.18 FEET (AS MEASURED PERPENDICULARLY) NORTH OF THE SOUTH LINE OF LOT 4, IN BLOCK 8 IN FRACTIONAL SECTION 15 ADDITION TO CHICAGO, AFORESAID AND 53.25 FEET (AS MEASURED PERPENDICULARLY) EAST OF THE EAST LINE OF THE EAST LINE OF AN 18-FOOT PUBLIC ALLEY OPENED BY ORDINANCE CONFIRMED MAY 26, 1851; THENCE NORTH 0 DEGREES 02 MINUTES 18 SECONDS EAST, 50.30 FEET TO A POINT, SAID POINT BEING 54.24 FEET (AS MEASURED PERPENDICULARLY) SOUTH OF THE NORTH LINE OF LOT 1 AFORESAID AND 53.26 FEET (AS MEASURED PERPENDICULARLY) EAST OF THE EAST LINE OF AN 18-FOOT PUBLIC ALLEY OPENED BY ORDINANCE CONFIRMED MAY 26, 1851; THENCE SOUTH 89 DEGREES 57 MINUTES 42 SECONDS EAST, 23.65 FEET; THENCE SOUTH 0 DEGREES 02 MINUTES 18 SECONDS WEST, 10.12 FEET; THENCE SOUTH 89 DEGREES 57 MINUTES 42 SECONDS EAST, 32.99 FEET TO THE HEREBY ABOVE DESIGNATED POINT OF BEGINNING;

SAID PARCEL HAVING AS A LOWER LIMIT A HORIZONTAL PLANE OF ELEVATION +277.44 FEET (CHICAGO CITY DATUM) AND HAVING AS AN UPPER LIMIT A HORIZONTAL PLANE OF ELEVATION +290.04 FEET (CHICAGO CITY DATUM);

EXCEPT THAT PART THEREOF LYING WITHIN LOTS 1 THROUGH 5 AND THE NORTH-SOUTH 10-FOOT PRIVATE ALLEY IN THE SUPERIOR COURT PARTITION OF LOT 1 IN BLOCK 8 OF FRACTIONAL SECTION 15 ADDITION TO CHICAGO (SUPERIOR COURT DECREE ENTERED APRIL 8, 1871) AFORESAID;

IN COOK COUNTY, ILLINOIS.

AREA = 1,070.7 SQUARE FEET OR 0.0246 ACRES.

*PARCEL IS AIR RIGHTS

PARCEL C23-A-012-S:

THAT PART OF LOTS 1 THROUGH 5 AND THE NORTH-SOUTH 10-FOOT PRIVATE ALLEY IN THE SUPERIOR COURT PARTITION OF LOT 1 IN BLOCK 8 OF FRACTIONAL SECTION 15 ADDITION TO CHICAGO (SUPERIOR COURT

UNOFFICIAL COPY

DECREE ENTERED APRIL 8, 1871) AND LOT 4 IN BLOCK 8 IN FRACTIONAL SECTION 15 ADDITION TO CHICAGO, ALL IN SECTION 15, TOWNSHIP 39 NORTH, RANGE 14 EAST OF THE THIRD PRINCIPAL MERIDIAN, BOUNDED AND DESCRIBED AS FOLLOWS:

BEGINNING AT THE POINT OF INTERSECTION OF A LINE DRAWN 1.25 FEET (AS MEASURED PERPENDICULARLY) SOUTH OF AND PARALLEL WITH THE NORTH LINE OF BLOCK 8, AFORESAID AND A LINE DRAWN 1.25 FEET (AS MEASURED PERPENDICULARLY) WEST OF AND PARALLEL WITH THE EAST LINE OF BLOCK 8, AFORESAID; THENCE SOUTH 0 DEGREES 00 MINUTES 18 SECONDS WEST, ALONG THE LAST DESCRIBED PARALLEL LINE, 158.12 FEET TO THE NORTH LINE OF THE SOUTH 1.25 FEET (AS MEASURED PERPENDICULARLY) OF LOT 4, IN BLOCK 8 IN FRACTIONAL SECTION 15 ADDITION TO CHICAGO, AFORESAID; THENCE SOUTH 89 DEGREES 30 MINUTES 10 SECONDS WEST, ALONG SAID NORTH LINE, 169.39 FEET TO A LINE DRAWN 1.25 FEET (AS MEASURED PERPENDICULARLY) EAST OF THE EAST LINE OF AN 18-FOOT PUBLIC ALLEY IN BLOCK 8 AFORESAID; THENCE NORTH 0 DEGREES 01 MINUTES 34 SECONDS EAST, ALONG SAID PARALLEL LINE, 46.28 FEET; THENCE SOUTH 89 DEGREES 55 MINUTES 23 SECONDS EAST, 52.00 FEET TO A POINT, SAID POINT BEING 47.01 FEET (AS MEASURED PERPENDICULARLY) NORTH OF THE SOUTH LINE OF LOT 4, IN BLOCK 8 IN FRACTIONAL SECTION 15 ADDITION TO CHICAGO, AFORESAID; THENCE NORTH 0 DEGREES 02 MINUTES 18 SECONDS EAST, 8.64 FEET; THENCE SOUTH 89 DEGREES 57 MINUTES 42 SECONDS EAST, PERPENDICULAR TO THE LAST DESCRIBED LINE, 23.09 FEET; THENCE NORTH 0 DEGREES 02 MINUTES 18 SECONDS EAST, 12.25 FEET; THENCE SOUTH 89 DEGREES 57 MINUTES 42 SECONDS EAST, 8.05 FEET; THENCE SOUTH 0 DEGREES 02 MINUTES 18 SECONDS WEST, 2.20 FEET; THENCE SOUTH 89 DEGREES 57 MINUTES 42 SECONDS EAST, 21.00 FEET; THENCE NORTH 0 DEGREES 02 MINUTES 18 SECONDS EAST, 5.29 FEET; THENCE SOUTH 89 DEGREES 57 MINUTES 42 SECONDS EAST, 4.33 FEET TO A POINT, SAID POINT BEING 70.46 FEET (AS MEASURED PERPENDICULARLY) NORTH OF THE SOUTH LINE OF LOT 4, IN BLOCK 8 IN FRACTIONAL SECTION 15 ADDITION TO CHICAGO, AFORESAID AND 62.12 FEET (AS MEASURED PERPENDICULARLY) WEST OF THE EAST LINE OF BLOCK 8, AFORESAID; THENCE NORTH 0 DEGREES 02 MINUTES 18 SECONDS EAST, PERPENDICULAR TO THE LAST DESCRIBED LINE, 88.96 FEET TO A LINE DRAWN 1.25 FEET (AS MEASURED PERPENDICULARLY) SOUTH OF AND PARALLEL WITH THE NORTH LINE OF BLOCK 8, AFORESAID; THENCE NORTH 89 DEGREES 33 MINUTES 04 SECONDS EAST, ALONG SAID PARALLEL LINE, 60.82 FEET TO THE HEREINABOVE DESIGNATED POINT OF BEGINNING;

SAID PARCEL HAVING AS A LOWER LIMIT A HORIZONTAL PLANE OF ELEVATION +290.04 FEET (CHICAGO CITY DATUM) AND HAVING AS AN UPPER LIMIT A HORIZONTAL PLANE OF ELEVATION +302.43 FEET (CHICAGO CITY DATUM);

EXCEPT THAT PART THEREOF LYING WITHIN LOTS 1 THROUGH 5 AND THE NORTH-SOUTH 10-FOOT PRIVATE ALLEY IN THE SUPERIOR COURT PARTITION OF LOT 1 IN BLOCK 8 OF FRACTIONAL SECTION 15 ADDITION TO CHICAGO (SUPERIOR COURT DECREE ENTERED APRIL 8, 1871) AFORESAID;

IN COOK COUNTY, ILLINOIS.

AREA = 10,641.9 SQUARE FEET OR 0.2443 ACRES.

PARCEL C23-A2*-012-S:

THAT PART OF LOT 4 IN BLOCK 8 IN FRACTIONAL SECTION 15 ADDITION TO CHICAGO, ALL IN SECTION 15, TOWNSHIP 39 NORTH, RANGE 14 EAST OF THE THIRD PRINCIPAL MERIDIAN;

SAID PARCEL HAVING AS A LOWER LIMIT A HORIZONTAL PLANE OF ELEVATION +290.04 FEET (CHICAGO CITY DATUM) AND HAVING AS AN UPPER LIMIT A HORIZONTAL PLANE OF ELEVATION +302.43 FEET (CHICAGO CITY DATUM);

EXCEPTING THEREFROM THE FOLLOWING DESCRIBED PARCELS:

PARCEL C23-A-012-S:

THAT PART OF LOTS 1 THROUGH 5 AND THE NORTH-SOUTH 10-FOOT PRIVATE ALLEY IN THE SUPERIOR COURT PARTITION OF LOT 1 IN BLOCK 8 OF FRACTIONAL SECTION 15 ADDITION TO CHICAGO (SUPERIOR COURT DECREE ENTERED APRIL 8, 1871) AND LOT 4 IN BLOCK 8 IN FRACTIONAL SECTION 15 ADDITION TO CHICAGO, ALL IN SECTION 15, TOWNSHIP 39 NORTH, RANGE 14 EAST OF THE THIRD PRINCIPAL MERIDIAN, BOUNDED AND DESCRIBED AS FOLLOWS:

BEGINNING AT THE POINT OF INTERSECTION OF A LINE DRAWN 1.25 FEET (AS MEASURED PERPENDICULARLY) SOUTH OF AND PARALLEL WITH THE NORTH LINE OF BLOCK 8, AFORESAID AND A LINE DRAWN 1.25 FEET (AS MEASURED PERPENDICULARLY) WEST OF AND PARALLEL WITH THE EAST LINE OF BLOCK 8, AFORESAID;

UNOFFICIAL COPY

THENCE SOUTH 0 DEGREES 00 MINUTES 18 SECONDS WEST, ALONG THE LAST DESCRIBED PARALLEL LINE, 158.12 FEET TO THE NORTH LINE OF THE SOUTH 1.25 FEET (AS MEASURED PERPENDICULARLY) OF LOT 4, IN BLOCK 8 IN FRACTIONAL SECTION 15 ADDITION TO CHICAGO, AFORESAID; THENCE SOUTH 89 DEGREES 30 MINUTES 10 SECONDS WEST, ALONG SAID NORTH LINE, 169.39 FEET TO A LINE DRAWN 1.25 FEET (AS MEASURED PERPENDICULARLY) EAST OF THE EAST LINE OF AN 18-FOOT PUBLIC ALLEY IN BLOCK 8 AFORESAID; THENCE NORTH 0 DEGREES 01 MINUTES 34 SECONDS EAST, ALONG SAID PARALLEL LINE, 46.28 FEET; THENCE SOUTH 89 DEGREES 55 MINUTES 23 SECONDS EAST, 52.00 FEET TO A POINT, SAID POINT BEING 47.01 FEET (AS MEASURED PERPENDICULARLY) NORTH OF THE SOUTH LINE OF LOT 4, IN BLOCK 8 IN FRACTIONAL SECTION 15 ADDITION TO CHICAGO, AFORESAID; THENCE NORTH 0 DEGREES 02 MINUTES 18 SECONDS EAST, 8.64 FEET; THENCE SOUTH 89 DEGREES 57 MINUTES 42 SECONDS EAST, PERPENDICULAR TO THE LAST DESCRIBED LINE, 23.09 FEET; THENCE NORTH 0 DEGREES 02 MINUTES 18 SECONDS EAST, 12.25 FEET; THENCE SOUTH 89 DEGREES 57 MINUTES 42 SECONDS EAST, 8.05 FEET; THENCE SOUTH 0 DEGREES 02 MINUTES 18 SECONDS WEST, 2.20 FEET; THENCE SOUTH 89 DEGREES 57 MINUTES 42 SECONDS EAST, 21.00 FEET; THENCE NORTH 0 DEGREES 02 MINUTES 18 SECONDS EAST, 5.29 FEET; THENCE SOUTH 89 DEGREES 57 MINUTES 42 SECONDS EAST, 4.33 FEET TO A POINT, SAID POINT BEING 70.46 FEET (AS MEASURED PERPENDICULARLY) NORTH OF THE SOUTH LINE OF LOT 4, IN BLOCK 8 IN FRACTIONAL SECTION 15 ADDITION TO CHICAGO, AFORESAID AND 62.12 FEET (AS MEASURED PERPENDICULARLY) WEST OF THE EAST LINE OF BLOCK 8, AFORESAID; THENCE NORTH 0 DEGREES 02 MINUTES 18 SECONDS EAST, PERPENDICULAR TO THE LAST DESCRIBED LINE, 88.96 FEET TO A LINE DRAWN 1.25 FEET (AS MEASURED PERPENDICULARLY) SOUTH OF AND PARALLEL WITH THE NORTH LINE OF BLOCK 8, AFORESAID; THENCE NORTH 89 DEGREES 53 MINUTES 04 SECONDS EAST, ALONG SAID PARALLEL LINE, 60.82 FEET TO THE HEREINABOVE DESIGNATED POINT OF BEGINNING;

SAID PARCEL HAVING AS A LOWER LIMIT A HORIZONTAL PLANE OF ELEVATION +290.04 FEET (CHICAGO CITY DATUM) AND HAVING AS AN UPPER LIMIT A HORIZONTAL PLANE OF ELEVATION +302.43 FEET (CHICAGO CITY DATUM);

EXCEPT THAT PART THEREOF LYING WITHIN LOTS 1 THROUGH 5 AND THE NORTH-SOUTH 10-FOOT PRIVATE ALLEY IN THE SUPERIOR COURT PARTITION OF LOT 1 IN BLOCK 8 OF FRACTIONAL SECTION 15 ADDITION TO CHICAGO (SUPERIOR COURT DECREE ENTERED APRIL 8, 1871) AFORESAID;

PARCEL C23-D-012-S:

THE EAST 1.25 FEET AND THE WEST 1.25 FEET, ALSO THE SOUTH 1.25 FEET OF THAT PART OF LOT 4 IN BLOCK 8 IN FRACTIONAL SECTION 15 ADDITION TO CHICAGO, ALL IN SECTION 15, TOWNSHIP 39 NORTH, RANGE 14 EAST OF THE THIRD PRINCIPAL MERIDIAN;

SAID PARCEL HAVING AS A LOWER LIMIT A HORIZONTAL PLANE OF ELEVATION +290.04 FEET (CHICAGO CITY DATUM) AND HAVING AS AN UPPER LIMIT A HORIZONTAL PLANE OF ELEVATION +302.43 FEET (CHICAGO CITY DATUM);

IN COOK COUNTY, ILLINOIS.

AREA = 2,754.8 SQUARE FEET OR 0.0632 ACRES.

*PARCEL IS AIR RIGHTS

PARCEL C24-27-A-012-S:

THAT PART OF LOTS 1 THROUGH 5 AND THE NORTH-SOUTH 10-FOOT PRIVATE ALLEY IN THE SUPERIOR COURT PARTITION OF LOT 1 IN BLOCK 8 OF FRACTIONAL SECTION 15 ADDITION TO CHICAGO (SUPERIOR COURT DECREE ENTERED APRIL 8, 1871) AND LOT 4 IN BLOCK 8 IN FRACTIONAL SECTION 15 ADDITION TO CHICAGO, ALL IN SECTION 15, TOWNSHIP 39 NORTH, RANGE 14 EAST OF THE THIRD PRINCIPAL MERIDIAN, BOUNDED AND DESCRIBED AS FOLLOWS:

COMMENCING AT THE NORTHEAST CORNER OF BLOCK 8 AFORESAID, THENCE SOUTH 0 DEGREES 00 MINUTES 18 SECONDS WEST, ALONG THE EAST LINE OF BLOCK 8 AFORESAID, 41.68 FEET; THENCE NORTH 89 DEGREES 59 MINUTES 42 SECONDS WEST, PERPENDICULAR TO THE LAST DESCRIBED LINE, 2.63 FEET TO THE POINT OF BEGINNING OF THE FOLLOWING DESCRIBED PARCEL; THENCE SOUTH 0 DEGREES 00 MINUTES 15 SECONDS EAST, 77.51 FEET TO A POINT, SAID POINT BEING 41.46 FEET (AS MEASURED PERPENDICULARLY) NORTH OF THE SOUTH LINE OF LOT 4, IN BLOCK 8 IN FRACTIONAL SECTION 15 ADDITION TO CHICAGO, AFORESAID AND 2.62 FEET (AS MEASURED PERPENDICULARLY) WEST OF THE EAST LINE OF SAID LOT 4; THENCE NORTH 89 DEGREES 55 MINUTES 59 SECONDS WEST, 58.20 FEET TO A POINT, SAID POINT BEING 42.03 FEET (AS MEASURED PERPENDICULARLY) NORTH OF THE SOUTH LINE OF LOT 4, IN BLOCK 8 IN FRACTIONAL SECTION 15 ADDITION

UNOFFICIAL COPY

TO CHICAGO, AFORESAID; THENCE NORTH 0 DEGREES 04 MINUTES 10 SECONDS EAST, 23.37 FEET; THENCE NORTH 89 DEGREES 57 MINUTES 42 SECONDS WEST, 4.52 FEET; THENCE SOUTH 0 DEGREES 02 MINUTES 18 SECONDS WEST, 10.14 FEET TO A POINT, SAID POINT BEING 55.29 FEET (AS MEASURED PERPENDICULARLY) NORTH OF THE SOUTH LINE OF LOT 4, IN BLOCK 8 IN FRACTIONAL SECTION 15 ADDITION TO CHICAGO, AFORESAID; THENCE NORTH 89 DEGREES 57 MINUTES 42 SECONDS WEST, 25.49 FEET TO A POINT, SAID POINT BEING 55.53 FEET (AS MEASURED PERPENDICULARLY) NORTH OF THE SOUTH LINE OF LOT 4, IN BLOCK 8 IN FRACTIONAL SECTION 15 ADDITION TO CHICAGO, AFORESAID AND 81.05 FEET (AS MEASURED PERPENDICULARLY) EAST OF THE EAST LINE OF AN 18-FOOT PUBLIC ALLEY OPENED BY ORDINANCE CONFIRMED MAY 26, 1851; THENCE NORTH 0 DEGREES 02 MINUTES 18 SECONDS EAST, 12.11 FEET; THENCE SOUTH 89 DEGREES 57 MINUTES 42 SECONDS EAST, 2.37 FEET; THENCE NORTH 0 DEGREES 02 MINUTES 18 SECONDS EAST, 3.91 FEET; THENCE SOUTH 89 DEGREES 57 MINUTES 42 SECONDS EAST, 21.44 FEET; THENCE SOUTH 0 DEGREES 02 MINUTES 18 SECONDS WEST, 0.99 FEET; THENCE SOUTH 89 DEGREES 57 MINUTES 42 SECONDS EAST, 6.20 FEET; THENCE NORTH 0 DEGREES 04 MINUTES 10 SECONDS EAST, 49.23 FEET TO A POINT, SAID POINT BEING 41.16 FEET (AS MEASURED PERPENDICULARLY) SOUTH OF THE NORTH LINE OF BLOCK 8 AFORESAID; THENCE SOUTH 89 DEGREES 57 MINUTES 19 SECONDS EAST, 58.10 FEET TO THE HEREINABOVE DESIGNATED POINT OF BEGINNING;
 SAID PARCEL HAVING AS A LOWER LIMIT A HORIZONTAL PLANE OF ELEVATION +302.43 FEET (CHICAGO CITY DATUM) AND HAVING AS AN UPPER LIMIT A HORIZONTAL PLANE OF ELEVATION +361.62 FEET (CHICAGO CITY DATUM);
 EXCEPT THAT PART THEREOF LYING WITHIN LOTS 1 THROUGH 5 AND THE NORTH-SOUTH 10-FOOT PRIVATE ALLEY IN THE SUPERIOR COURT PARTITION OF LOT 1 IN BLOCK 8 OF FRACTIONAL SECTION 15 ADDITION TO CHICAGO (SUPERIOR COURT DECREE ENTERED APRIL 8, 1871) AFORESAID;
 IN COOK COUNTY, ILLINOIS.
 AREA = 2,663.9 SQUARE FEET OR 0.0612 ACRES.

PARCEL C24-A1-012:

THAT PART OF LOT 4 IN BLOCK 8 IN FRACTIONAL SECTION 15 ADDITION TO CHICAGO IN SECTION 15, TOWNSHIP 39 NORTH, RANGE 14 EAST OF THE THIRD PRINCIPAL MERIDIAN, BOUNDED AND DESCRIBED AS FOLLOWS:
 COMMENCING AT THE SOUTHEAST CORNER OF LOT 4 AFORESAID, THENCE SOUTH 89 DEGREES 30 MINUTES 10 SECONDS WEST, ALONG SAID SOUTH LINE, 62.16 FEET TO THE POINT OF BEGINNING OF THE FOLLOWING DESCRIBED PARCEL; THENCE CONTINUING SOUTH 89 DEGREES 30 MINUTES 10 SECONDS WEST, ALONG SAID SOUTH LINE, 109.73 FEET TO THE EAST LINE OF AN 18-FOOT PUBLIC ALLEY IN BLOCK 8 AFORESAID OPENED BY ORDINANCE CONFIRMED MAY 26, 1851; THENCE NORTH 0 DEGREES 01 MINUTES 34 SECONDS EAST, ALONG SAID EAST LINE, 47.55 FEET; THENCE SOUTH 89 DEGREES 57 MINUTES 42 SECONDS EAST, 53.23 FEET; THENCE SOUTH 0 DEGREES 02 MINUTES 18 SECONDS WEST, PERPENDICULAR TO THE LAST DESCRIBED LINE, 11.81 FEET; THENCE SOUTH 89 DEGREES 57 MINUTES 42 SECONDS EAST, 56.50 FEET TO A POINT, SAID POINT BEING 62.14 FEET (AS MEASURED PERPENDICULARLY) WEST OF THE EAST LINE OF LOT 4 AFORESAID; THENCE SOUTH 0 DEGREES 02 MINUTES 18 SECONDS WEST, PERPENDICULAR TO THE LAST DESCRIBED LINE, 34.71 FEET TO THE HEREINABOVE DESIGNATED POINT OF BEGINNING;
 SAID PARCEL HAVING AS A LOWER LIMIT A HORIZONTAL PLANE OF ELEVATION +302.43 FEET (CHICAGO CITY DATUM) AND HAVING AS AN UPPER LIMIT A HORIZONTAL PLANE OF ELEVATION +312.50 FEET (CHICAGO CITY DATUM);
 IN COOK COUNTY, ILLINOIS.
 AREA = 4,493.7 SQUARE FEET OR 0.1032 ACRES.

PARCEL C24-27-A2*-012-S:

THAT PART OF LOT 4 IN BLOCK 8 IN FRACTIONAL SECTION 15 ADDITION TO CHICAGO, ALL IN SECTION 15, TOWNSHIP 39 NORTH, RANGE 14 EAST OF THE THIRD PRINCIPAL MERIDIAN;
 SAID PARCEL HAVING AS A LOWER LIMIT A HORIZONTAL PLANE OF ELEVATION +302.43 FEET (CHICAGO CITY DATUM) AND HAVING AS AN UPPER LIMIT A HORIZONTAL PLANE OF ELEVATION +361.62 FEET (CHICAGO CITY DATUM);

UNOFFICIAL COPY

EXCEPTING THEREFROM THE FOLLOWING DESCRIBED PARCELS:

PARCEL C24-27-A-012-S:

THAT PART OF LOTS 1 THROUGH 5 AND THE NORTH-SOUTH 10-FOOT PRIVATE ALLEY IN THE SUPERIOR COURT PARTITION OF LOT 1 IN BLOCK 8 OF FRACTIONAL SECTION 15 ADDITION TO CHICAGO (SUPERIOR COURT DECREE ENTERED APRIL 8, 1871) AND LOT 4 IN BLOCK 8 IN FRACTIONAL SECTION 15 ADDITION TO CHICAGO, ALL IN SECTION 15, TOWNSHIP 39 NORTH, RANGE 14 EAST OF THE THIRD PRINCIPAL MERIDIAN, BOUNDED AND DESCRIBED AS FOLLOWS:

COMMENCING AT THE NORTHEAST CORNER OF BLOCK 8 AFORESAID, THENCE SOUTH 0 DEGREES 00 MINUTES 18 SECONDS WEST, ALONG THE EAST LINE OF BLOCK 8 AFORESAID, 41.68 FEET; THENCE NORTH 89 DEGREES 59 MINUTES 42 SECONDS WEST, PERPENDICULAR TO THE LAST DESCRIBED LINE, 2.63 FEET TO THE POINT OF BEGINNING OF THE FOLLOWING DESCRIBED PARCEL; THENCE SOUTH 0 DEGREES 00 MINUTES 15 SECONDS EAST, 77.51 FEET TO A POINT, SAID POINT BEING 41.46 FEET (AS MEASURED PERPENDICULARLY) NORTH OF THE SOUTH LINE OF LOT 4, IN BLOCK 8 IN FRACTIONAL SECTION 15 ADDITION TO CHICAGO, AFORESAID AND 2.62 FEET (AS MEASURED PERPENDICULARLY) WEST OF THE EAST LINE OF SAID LOT 4; THENCE NORTH 89 DEGREES 55 MINUTES 59 SECONDS WEST, 58.20 FEET TO A POINT, SAID POINT BEING 42.03 FEET (AS MEASURED PERPENDICULARLY) NORTH OF THE SOUTH LINE OF LOT 4, IN BLOCK 8 IN FRACTIONAL SECTION 15 ADDITION TO CHICAGO, AFORESAID; THENCE NORTH 0 DEGREES 04 MINUTES 10 SECONDS EAST, 23.37 FEET; THENCE NORTH 89 DEGREES 57 MINUTES 42 SECONDS WEST, 4.52 FEET; THENCE SOUTH 0 DEGREES 02 MINUTES 18 SECONDS WEST, 10.14 FEET TO A POINT, SAID POINT BEING 55.29 FEET (AS MEASURED PERPENDICULARLY) NORTH OF THE SOUTH LINE OF LOT 4, IN BLOCK 8 IN FRACTIONAL SECTION 15 ADDITION TO CHICAGO, AFORESAID; THENCE NORTH 89 DEGREES 57 MINUTES 42 SECONDS WEST, 25.49 FEET TO A POINT, SAID POINT BEING 55.53 FEET (AS MEASURED PERPENDICULARLY) NORTH OF THE SOUTH LINE OF LOT 4, IN BLOCK 8 IN FRACTIONAL SECTION 15 ADDITION TO CHICAGO, AFORESAID AND 81.05 FEET (AS MEASURED PERPENDICULARLY) EAST OF THE EAST LINE OF AN 18-FOOT PUBLIC ALLEY OPENED BY ORDINANCE CONFIRMED MAY 26, 1851; THENCE NORTH 0 DEGREES 02 MINUTES 18 SECONDS EAST, 12.11 FEET; THENCE SOUTH 89 DEGREES 57 MINUTES 42 SECONDS EAST, 2.37 FEET; THENCE NORTH 0 DEGREES 02 MINUTES 18 SECONDS EAST, 3.91 FEET; THENCE SOUTH 89 DEGREES 57 MINUTES 42 SECONDS EAST, 21.44 FEET; THENCE SOUTH 0 DEGREES 02 MINUTES 18 SECONDS WEST, 0.99 FEET; THENCE SOUTH 89 DEGREES 57 MINUTES 42 SECONDS EAST, 6.20 FEET; THENCE NORTH 0 DEGREES 04 MINUTES 10 SECONDS EAST, 49.23 FEET TO A POINT, SAID POINT BEING 41.16 FEET (AS MEASURED PERPENDICULARLY) SOUTH OF THE NORTH LINE OF BLOCK 8 AFORESAID; THENCE SOUTH 89 DEGREES 57 MINUTES 19 SECONDS EAST, 58.10 FEET TO THE HEREINABOVE DESIGNATED POINT OF BEGINNING;

SAID PARCEL HAVING AS A LOWER LIMIT A HORIZONTAL PLANE OF ELEVATION +302.43 FEET (CHICAGO CITY DATUM) AND HAVING AS AN UPPER LIMIT A HORIZONTAL PLANE OF ELEVATION +361.62 FEET (CHICAGO CITY DATUM);

EXCEPT THAT PART THEREOF LYING WITHIN LOTS 1 THROUGH 5 AND THE NORTH-SOUTH 10-FOOT PRIVATE ALLEY IN THE SUPERIOR COURT PARTITION OF LOT 1 IN BLOCK 8 OF FRACTIONAL SECTION 15 ADDITION TO CHICAGO (SUPERIOR COURT DECREE ENTERED APRIL 8, 1871) AFORESAID;

PARCEL C24-A1-012:

THAT PART OF LOT 4 IN BLOCK 8 IN FRACTIONAL SECTION 15 ADDITION TO CHICAGO IN SECTION 15, TOWNSHIP 39 NORTH, RANGE 14 EAST OF THE THIRD PRINCIPAL MERIDIAN, BOUNDED AND DESCRIBED AS FOLLOWS:

COMMENCING AT THE SOUTHEAST CORNER OF LOT 4 AFORESAID, THENCE SOUTH 89 DEGREES 30 MINUTES 10 SECONDS WEST, ALONG SAID SOUTH LINE, 62.16 FEET TO THE POINT OF BEGINNING OF THE FOLLOWING DESCRIBED PARCEL; THENCE CONTINUING SOUTH 89 DEGREES 30 MINUTES 10 SECONDS WEST, ALONG SAID SOUTH LINE, 109.73 FEET TO THE EAST LINE OF AN 18-FOOT PUBLIC ALLEY IN BLOCK 8 AFORESAID OPENED BY ORDINANCE CONFIRMED MAY 26, 1851; THENCE NORTH 0 DEGREES 01 MINUTES 34 SECONDS EAST, ALONG SAID EAST LINE, 47.55 FEET; THENCE SOUTH 89 DEGREES 57 MINUTES 42 SECONDS EAST, 53.23 FEET; THENCE SOUTH 0 DEGREES 02 MINUTES 18 SECONDS WEST, PERPENDICULAR TO THE LAST DESCRIBED LINE, 11.81 FEET; THENCE SOUTH 89 DEGREES 57 MINUTES 42 SECONDS EAST, 56.50 FEET TO A POINT, SAID POINT BEING 62.14 FEET (AS MEASURED PERPENDICULARLY) WEST OF THE EAST LINE OF LOT 4 AFORESAID; THENCE SOUTH 0 DEGREES 02 MINUTES 18 SECONDS WEST, PERPENDICULAR TO THE LAST DESCRIBED LINE, 34.71 FEET TO THE HEREINABOVE DESIGNATED POINT OF BEGINNING;

SAID PARCEL HAVING AS A LOWER LIMIT A HORIZONTAL PLANE OF ELEVATION +302.43 FEET (CHICAGO CITY DATUM) AND HAVING AS AN UPPER LIMIT A HORIZONTAL PLANE OF ELEVATION +312.50 FEET (CHICAGO CITY

UNOFFICIAL COPY

DATUM);

PARCEL C24-27-D-012-S:

THAT PART OF LOTS 1 THROUGH 5 AND THE NORTH-SOUTH 10-FOOT PRIVATE ALLEY IN THE SUPERIOR COURT PARTITION OF LOT 1 IN BLOCK 8 OF FRACTIONAL SECTION 15 ADDITION TO CHICAGO (SUPERIOR COURT DECREE ENTERED APRIL 8, 1871) AND LOT 4 IN BLOCK 8 IN FRACTIONAL SECTION 15 ADDITION TO CHICAGO, ALL IN SECTION 15, TOWNSHIP 39 NORTH, RANGE 14 EAST OF THE THIRD PRINCIPAL MERIDIAN, BOUNDED AND DESCRIBED AS FOLLOWS:

COMMENCING AT THE NORTHEAST CORNER OF BLOCK 8 AFORESAID, THENCE SOUTH 0 DEGREES 00 MINUTES 18 SECONDS WEST, ALONG THE EAST LINE OF BLOCK 8 AFORESAID, 40.43 FEET; THENCE NORTH 89 DEGREES 59 MINUTES 42 SECONDS WEST, PERPENDICULAR TO THE LAST DESCRIBED LINE, 1.38 FEET TO THE POINT OF BEGINNING OF THE FOLLOWING DESCRIBED PARCEL; THENCE NORTH 89 DEGREES 57 MINUTES 19 SECONDS WEST, 60.60 FEET TO A POINT, SAID POINT BEING 39.89 FEET (AS MEASURED PERPENDICULARLY) SOUTH OF THE NORTH LINE OF BLOCK 8 AFORESAID; THENCE SOUTH 0 DEGREES 04 MINUTES 10 SECONDS WEST, 50.48 FEET; THENCE SOUTH 89 DEGREES 57 MINUTES 42 SECONDS EAST, 1.25 FEET; THENCE NORTH 0 DEGREES 04 MINUTES 10 SECONDS EAST, 49.25 FEET TO A POINT, SAID POINT BEING 41.16 FEET (AS MEASURED PERPENDICULARLY) SOUTH OF THE NORTH LINE OF BLOCK 8 AFORESAID; THENCE SOUTH 89 DEGREES 57 MINUTES 19 SECONDS EAST, 58.10 FEET TO A POINT, SAID POINT BEING 2.63 FEET (AS MEASURED PERPENDICULARLY) WEST OF THE EAST LINE OF BLOCK 8 AFORESAID; THENCE SOUTH 0 DEGREES 00 MINUTES 15 SECONDS EAST, 77.51 FEET TO A POINT, SAID POINT BEING 41.46 FEET (AS MEASURED PERPENDICULARLY) NORTH OF THE SOUTH LINE OF LOT 4, IN BLOCK 8 IN FRACTIONAL SECTION 15 ADDITION TO CHICAGO, AFORESAID AND 2.62 FEET (AS MEASURED PERPENDICULARLY) WEST OF THE EAST LINE OF SAID LOT 4; THENCE NORTH 89 DEGREES 55 MINUTES 59 SECONDS WEST, 58.20 FEET TO A POINT, SAID POINT BEING 42.03 FEET (AS MEASURED PERPENDICULARLY) NORTH OF THE SOUTH LINE OF LOT 4, IN BLOCK 8 IN FRACTIONAL SECTION 15 ADDITION TO CHICAGO, AFORESAID; THENCE NORTH 0 DEGREES 04 MINUTES 10 SECONDS EAST, 23.37 FEET; THENCE NORTH 89 DEGREES 57 MINUTES 42 SECONDS WEST, 1.25 FEET; THENCE SOUTH 0 DEGREES 04 MINUTES 10 SECONDS WEST, 24.62 FEET TO A POINT, SAID POINT BEING 40.79 FEET (AS MEASURED PERPENDICULARLY) NORTH OF THE SOUTH LINE OF LOT 4, IN BLOCK 8 IN FRACTIONAL SECTION 15 ADDITION TO CHICAGO, AFORESAID; THENCE SOUTH 89 DEGREES 55 MINUTES 59 SECONDS EAST, 60.71 FEET TO A POINT, SAID POINT BEING 1.37 FEET (AS MEASURED PERPENDICULARLY) WEST OF THE EAST LINE OF LOT 4, IN BLOCK 8 IN FRACTIONAL SECTION 15 ADDITION TO CHICAGO, AFORESAID; THENCE NORTH 0 DEGREES 00 MINUTES 15 SECONDS WEST, 80.01 FEET TO THE HEREINABOVE DESIGNATED POINT OF BEGINNING;

SAID PARCEL HAVING AS A LOWER LIMIT A HORIZONTAL PLANE OF ELEVATION +302.43 FEET (CHICAGO CITY DATUM) AND HAVING AS AN UPPER LIMIT A HORIZONTAL PLANE OF ELEVATION +361.62 FEET (CHICAGO CITY DATUM);

EXCEPT THAT PART THEREOF LYING WITHIN LOTS 1 THROUGH 5 AND THE NORTH-SOUTH 10-FOOT PRIVATE ALLEY IN THE SUPERIOR COURT PARTITION OF LOT 1 IN BLOCK 8 OF FRACTIONAL SECTION 15 ADDITION TO CHICAGO (SUPERIOR COURT DECREE ENTERED APRIL 8, 1871) AFORESAID; IN COOK COUNTY, ILLINOIS.

AREA = 10,979.1 SQUARE FEET OR 0.2520 ACRES.

*PARCEL IS AIR RIGHTS

PARCEL C28-A-012-S:

THAT PART OF LOTS 1 THROUGH 5 AND THE NORTH-SOUTH 10-FOOT PRIVATE ALLEY IN THE SUPERIOR COURT PARTITION OF LOT 1 IN BLOCK 8 OF FRACTIONAL SECTION 15 ADDITION TO CHICAGO (SUPERIOR COURT DECREE ENTERED APRIL 8, 1871) AND LOT 4 IN BLOCK 8 IN FRACTIONAL SECTION 15 ADDITION TO CHICAGO, ALL IN SECTION 15, TOWNSHIP 39 NORTH, RANGE 14 EAST OF THE THIRD PRINCIPAL MERIDIAN, BOUNDED AND DESCRIBED AS FOLLOWS:

COMMENCING AT THE NORTHEAST CORNER OF BLOCK 8 AFORESAID, THENCE SOUTH 0 DEGREES 00 MINUTES 18 SECONDS WEST, ALONG THE EAST LINE OF BLOCK 8 AFORESAID, 48.81 FEET; THENCE NORTH 89 DEGREES 59 MINUTES 42 SECONDS WEST, PERPENDICULAR TO THE LAST DESCRIBED LINE, 6.12 FEET TO THE POINT OF BEGINNING OF THE FOLLOWING DESCRIBED PARCEL; THENCE SOUTH 0 DEGREES 03 MINUTES 03 SECONDS WEST, 63.13 FEET TO A POINT, SAID POINT BEING 48.73 FEET (AS MEASURED PERPENDICULARLY) NORTH OF THE SOUTH LINE OF LOT 4, IN BLOCK 8 IN FRACTIONAL SECTION 15 ADDITION TO CHICAGO, AFORESAID AND 6.17

UNOFFICIAL COPY

FEET (AS MEASURED PERPENDICULARLY) WEST OF THE EAST LINE OF SAID LOT 4; THENCE SOUTH 89 DEGREES 55 MINUTES 21 SECONDS WEST, 51.17 FEET TO A POINT, SAID POINT BEING 49.11 FEET (AS MEASURED PERPENDICULARLY) NORTH OF THE SOUTH LINE OF LOT 4, IN BLOCK 8 IN FRACTIONAL SECTION 15 ADDITION TO CHICAGO, AFORESAID; THENCE NORTH 0 DEGREES 05 MINUTES 24 SECONDS EAST, 17.18 FEET; THENCE NORTH 89 DEGREES 57 MINUTES 42 SECONDS WEST, 8.01 FEET; THENCE SOUTH 0 DEGREES 02 MINUTES 18 SECONDS WEST, 11.07 FEET TO A POINT, SAID POINT BEING 55.29 FEET (AS MEASURED PERPENDICULARLY) NORTH OF THE SOUTH LINE OF LOT 4, IN BLOCK 8 IN FRACTIONAL SECTION 15 ADDITION TO CHICAGO, AFORESAID; THENCE NORTH 89 DEGREES 57 MINUTES 42 SECONDS WEST, 25.49 FEET TO A POINT, SAID POINT BEING 55.53 FEET (AS MEASURED PERPENDICULARLY) NORTH OF THE SOUTH LINE OF LOT 4, IN BLOCK 8 IN FRACTIONAL SECTION 15 ADDITION TO CHICAGO, AFORESAID AND 81.05 FEET (AS MEASURED PERPENDICULARLY) EAST OF THE EAST LINE OF AN 18-FOOT PUBLIC ALLEY OPENED BY ORDINANCE CONFIRMED MAY 26, 1851; THENCE NORTH 0 DEGREES 02 MINUTES 18 SECONDS EAST, 12.11 FEET; THENCE SOUTH 89 DEGREES 57 MINUTES 42 SECONDS EAST, 2.37 FEET; THENCE NORTH 0 DEGREES 02 MINUTES 18 SECONDS EAST, 3.91 FEET; THENCE SOUTH 89 DEGREES 57 MINUTES 42 SECONDS EAST, 21.44 FEET; THENCE SOUTH 0 DEGREES 02 MINUTES 18 SECONDS WEST, 0.26 FEET; THENCE SOUTH 89 DEGREES 57 MINUTES 42 SECONDS EAST, 9.69 FEET; THENCE NORTH 0 DEGREES 05 MINUTES 24 SECONDS EAST, 41.29 FEET TO A POINT, SAID POINT BEING 48.39 FEET (AS MEASURED PERPENDICULARLY) SOUTH OF THE NORTH LINE OF BLOCK 8 AFORESAID; THENCE NORTH 89 DEGREES 57 MINUTES 58 SECONDS EAST, 51.13 FEET TO THE HEREINABOVE DESIGNATED POINT OF BEGINNING;

SAID PARCEL HAVING AS A LOWER LIMIT A HORIZONTAL PLANE OF ELEVATION +361.62 FEET (CHICAGO CITY DATUM) AND HAVING AS AN UPPER LIMIT A HORIZONTAL PLANE OF ELEVATION +373.58 FEET (CHICAGO CITY DATUM);

EXCEPT THAT PART THEREOF LYING WITHIN LOTS 1 THROUGH 5 AND THE NORTH-SOUTH 10-FOOT PRIVATE ALLEY IN THE SUPERIOR COURT PARTITION OF LOT 1 IN BLOCK 8 OF FRACTIONAL SECTION 15 ADDITION TO CHICAGO (SUPERIOR COURT DECREE ENTERED APRIL 8, 1871) AFORESAID; IN COOK COUNTY, ILLINOIS.

AREA = 2,042.8 SQUARE FEET OR 0.0469 ACRES.

PARCEL C28-A2*-012-S:

THAT PART OF LOT 4 IN BLOCK 8 IN FRACTIONAL SECTION 15 ADDITION TO CHICAGO IN SECTION 15, TOWNSHIP 39 NORTH, RANGE 14 EAST OF THE THIRD PRINCIPAL MERIDIAN; SAID PARCEL HAVING AS A LOWER LIMIT A HORIZONTAL PLANE OF ELEVATION +361.62 FEET (CHICAGO CITY DATUM) AND HAVING AS AN UPPER LIMIT A HORIZONTAL PLANE OF ELEVATION +373.58 FEET (CHICAGO CITY DATUM);

EXCEPTING THEREFROM THE FOLLOWING DESCRIBED PARCELS:

PARCEL C28-A-012-S:

THAT PART OF LOTS 1 THROUGH 5 AND THE NORTH-SOUTH 10-FOOT PRIVATE ALLEY IN THE SUPERIOR COURT PARTITION OF LOT 1 IN BLOCK 8 OF FRACTIONAL SECTION 15 ADDITION TO CHICAGO (SUPERIOR COURT DECREE ENTERED APRIL 8, 1871) AND LOT 4 IN BLOCK 8 IN FRACTIONAL SECTION 15 ADDITION TO CHICAGO, ALL IN SECTION 15, TOWNSHIP 39 NORTH, RANGE 14 EAST OF THE THIRD PRINCIPAL MERIDIAN, BOUNDED AND DESCRIBED AS FOLLOWS:

COMMENCING AT THE NORTHEAST CORNER OF BLOCK 8 AFORESAID, THENCE SOUTH 0 DEGREES 00 MINUTES 18 SECONDS WEST, ALONG THE EAST LINE OF BLOCK 8 AFORESAID, 48.81 FEET; THENCE NORTH 89 DEGREES 59 MINUTES 42 SECONDS WEST, PERPENDICULAR TO THE LAST DESCRIBED LINE, 6.12 FEET TO THE POINT OF BEGINNING OF THE FOLLOWING DESCRIBED PARCEL; THENCE SOUTH 0 DEGREES 03 MINUTES 03 SECONDS WEST, 63.13 FEET TO A POINT, SAID POINT BEING 48.73 FEET (AS MEASURED PERPENDICULARLY) NORTH OF THE SOUTH LINE OF LOT 4, IN BLOCK 8 IN FRACTIONAL SECTION 15 ADDITION TO CHICAGO, AFORESAID AND 6.17 FEET (AS MEASURED PERPENDICULARLY) WEST OF THE EAST LINE OF SAID LOT 4; THENCE SOUTH 89 DEGREES 55 MINUTES 21 SECONDS WEST, 51.17 FEET TO A POINT, SAID POINT BEING 49.11 FEET (AS MEASURED PERPENDICULARLY) NORTH OF THE SOUTH LINE OF LOT 4, IN BLOCK 8 IN FRACTIONAL SECTION 15 ADDITION TO CHICAGO, AFORESAID; THENCE NORTH 0 DEGREES 05 MINUTES 24 SECONDS EAST, 17.18 FEET; THENCE NORTH 89 DEGREES 57 MINUTES 42 SECONDS WEST, 8.01 FEET; THENCE SOUTH 0 DEGREES 02 MINUTES 18

UNOFFICIAL COPY

SECONDS WEST, 11.07 FEET TO A POINT, SAID POINT BEING 55.29 FEET (AS MEASURED PERPENDICULARLY) NORTH OF THE SOUTH LINE OF LOT 4, IN BLOCK 8 IN FRACTIONAL SECTION 15 ADDITION TO CHICAGO, AFORESAID; THENCE NORTH 89 DEGREES 57 MINUTES 42 SECONDS WEST, 25.49 FEET TO A POINT, SAID POINT BEING 55.53 FEET (AS MEASURED PERPENDICULARLY) NORTH OF THE SOUTH LINE OF LOT 4, IN BLOCK 8 IN FRACTIONAL SECTION 15 ADDITION TO CHICAGO, AFORESAID AND 81.05 FEET (AS MEASURED PERPENDICULARLY) EAST OF THE EAST LINE OF AN 18-FOOT PUBLIC ALLEY OPENED BY ORDINANCE CONFIRMED MAY 26, 1851; THENCE NORTH 0 DEGREES 02 MINUTES 18 SECONDS EAST, 12.11 FEET; THENCE SOUTH 89 DEGREES 57 MINUTES 42 SECONDS EAST, 2.37 FEET; THENCE NORTH 0 DEGREES 02 MINUTES 18 SECONDS EAST, 3.91 FEET; THENCE SOUTH 89 DEGREES 57 MINUTES 42 SECONDS EAST, 21.44 FEET; THENCE SOUTH 0 DEGREES 02 MINUTES 18 SECONDS WEST, 0.26 FEET; THENCE SOUTH 89 DEGREES 57 MINUTES 42 SECONDS EAST, 9.69 FEET; THENCE NORTH 0 DEGREES 05 MINUTES 24 SECONDS EAST, 41.29 FEET TO A POINT, SAID POINT BEING 48.39 FEET (AS MEASURED PERPENDICULARLY) SOUTH OF THE NORTH LINE OF BLOCK 8 AFORESAID; THENCE NORTH 89 DEGREES 57 MINUTES 58 SECONDS EAST, 51.13 FEET TO THE HEREINABOVE DESIGNATED POINT OF BEGINNING;

SAID PARCEL HAVING AS A LOWER LIMIT A HORIZONTAL PLANE OF ELEVATION +361.62 FEET (CHICAGO CITY DATUM) AND HAVING AS AN UPPER LIMIT A HORIZONTAL PLANE OF ELEVATION +373.58 FEET (CHICAGO CITY DATUM);

EXCEPT THAT PART THEREOF LYING WITHIN LOTS 1 THROUGH 5 AND THE NORTH-SOUTH 10-FOOT PRIVATE ALLEY IN THE SUPERIOR COURT PARTITION OF LOT 1 IN BLOCK 8 OF FRACTIONAL SECTION 15 ADDITION TO CHICAGO (SUPERIOR COURT DECREE ENTERED APRIL 8, 1871) AFORESAID;

PARCEL C27-D-012-S:

THAT PART OF LOTS 1 THROUGH 5 AND THE NORTH-SOUTH 10-FOOT PRIVATE ALLEY IN THE SUPERIOR COURT PARTITION OF LOT 1 IN BLOCK 8 OF FRACTIONAL SECTION 15 ADDITION TO CHICAGO (SUPERIOR COURT DECREE ENTERED APRIL 8, 1871) AND LOT 4 IN BLOCK 8 IN FRACTIONAL SECTION 15 ADDITION TO CHICAGO, ALL IN SECTION 15, TOWNSHIP 39 NORTH, RANGE 14 EAST OF THE THIRD PRINCIPAL MERIDIAN, BOUNDED AND DESCRIBED AS FOLLOWS:

COMMENCING AT THE NORTHEAST CORNER OF BLOCK 8 AFORESAID, THENCE SOUTH 0 DEGREES 00 MINUTES 18 SECONDS WEST, ALONG THE EAST LINE OF BLOCK 8 AFORESAID, 48.11 FEET; THENCE NORTH 89 DEGREES 59 MINUTES 42 SECONDS WEST, PERPENDICULAR TO THE LAST DESCRIBED LINE, 5.42 FEET TO THE POINT OF BEGINNING OF THE FOLLOWING DESCRIBED PARCEL; THENCE SOUTH 89 DEGREES 57 MINUTES 58 SECONDS WEST, 52.53 FEET TO A POINT, SAID POINT BEING 47.69 FEET (AS MEASURED PERPENDICULARLY) SOUTH OF THE NORTH LINE OF BLOCK 8 AFORESAID; THENCE SOUTH 0 DEGREES 05 MINUTES 24 SECONDS WEST, 41.99 FEET; THENCE SOUTH 89 DEGREES 57 MINUTES 42 SECONDS EAST, 0.70 FEET; THENCE NORTH 0 DEGREES 05 MINUTES 24 SECONDS EAST, 41.29 FEET TO A POINT, SAID POINT BEING 48.39 FEET (AS MEASURED PERPENDICULARLY) SOUTH OF THE NORTH LINE OF BLOCK 8 AFORESAID; THENCE NORTH 89 DEGREES 57 MINUTES 58 SECONDS EAST, 51.13 FEET TO A POINT, SAID POINT BEING 6.12 FEET (AS MEASURED PERPENDICULARLY) WEST OF THE EAST LINE OF BLOCK 8 AFORESAID; THENCE SOUTH 0 DEGREES 03 MINUTES 03 SECONDS WEST, 63.13 FEET TO A POINT, SAID POINT BEING 48.73 FEET (AS MEASURED PERPENDICULARLY) NORTH OF THE SOUTH LINE OF LOT 4, IN BLOCK 8 IN FRACTIONAL SECTION 15 ADDITION TO CHICAGO, AFORESAID AND 6.17 FEET (AS MEASURED PERPENDICULARLY) WEST OF THE EAST LINE OF LOT 4, IN BLOCK 8 IN FRACTIONAL SECTION 15 ADDITION TO CHICAGO, AFORESAID; THENCE SOUTH 89 DEGREES 55 MINUTES 21 SECONDS WEST, 51.17 FEET TO A POINT, SAID POINT BEING 49.11 FEET (AS MEASURED PERPENDICULARLY) NORTH OF THE SOUTH LINE OF LOT 4, IN BLOCK 8 IN FRACTIONAL SECTION 15 ADDITION TO CHICAGO, AFORESAID; THENCE NORTH 0 DEGREES 05 MINUTES 24 SECONDS EAST, 17.18 FEET; THENCE NORTH 89 DEGREES 57 MINUTES 42 SECONDS WEST, 0.70 FEET; THENCE SOUTH 0 DEGREES 05 MINUTES 24 SECONDS WEST, 17.88 FEET TO A POINT, SAID POINT BEING 48.41 FEET (AS MEASURED PERPENDICULARLY) NORTH OF THE SOUTH LINE OF LOT 4, IN BLOCK 8 IN FRACTIONAL SECTION 15 ADDITION TO CHICAGO, AFORESAID; THENCE NORTH 89 DEGREES 55 MINUTES 21 SECONDS EAST, 52.57 FEET TO A POINT, SAID POINT BEING 48.73 FEET (AS MEASURED PERPENDICULARLY) NORTH OF THE SOUTH LINE OF LOT 4, IN BLOCK 8 IN FRACTIONAL SECTION 15 ADDITION TO CHICAGO, AFORESAID AND 5.47 FEET (AS MEASURED PERPENDICULARLY) WEST OF THE EAST LINE OF LOT 4, IN BLOCK 8 IN FRACTIONAL SECTION 15 ADDITION TO CHICAGO, AFORESAID; THENCE NORTH 0 DEGREES 03 MINUTES 03 SECONDS EAST, 64.53 FEET TO THE HEREINABOVE DESIGNATED POINT OF BEGINNING;

SAID PARCEL HAVING AS A LOWER LIMIT A HORIZONTAL PLANE OF ELEVATION +361.62 FEET (CHICAGO CITY DATUM) AND HAVING AS AN UPPER LIMIT A HORIZONTAL PLANE OF ELEVATION +373.58 FEET (CHICAGO CITY DATUM);

UNOFFICIAL COPY

EXCEPT THAT PART THEREOF LYING WITHIN LOTS 1 THROUGH 5 AND THE NORTH-SOUTH 10-FOOT PRIVATE ALLEY IN THE SUPERIOR COURT PARTITION OF LOT 1 IN BLOCK 8 OF FRACTIONAL SECTION 15 ADDITION TO CHICAGO (SUPERIOR COURT DECREE ENTERED APRIL 8, 1871) AFORESAID;
IN COOK COUNTY, ILLINOIS.

AREA = 11,689.0 SQUARE FEET OR 0.2683 ACRES.

*PARCEL IS AIR RIGHTS

PARCEL C29-A-012-S:

THAT PART OF LOTS 1 THROUGH 5 AND THE NORTH-SOUTH 10-FOOT PRIVATE ALLEY IN THE SUPERIOR COURT PARTITION OF LOT 1 IN BLOCK 8 OF FRACTIONAL SECTION 15 ADDITION TO CHICAGO (SUPERIOR COURT DECREE ENTERED APRIL 8, 1871) AND LOT 4 IN BLOCK 8 IN FRACTIONAL SECTION 15 ADDITION TO CHICAGO, ALL IN SECTION 15, TOWNSHIP 39 NORTH, RANGE 14 EAST OF THE THIRD PRINCIPAL MERIDIAN, BOUNDED AND DESCRIBED AS FOLLOWS:

COMMENCING AT THE NORTHEAST CORNER OF BLOCK 8 AFORESAID, THENCE SOUTH 0 DEGREES 00 MINUTES 18 SECONDS WEST, ALONG THE EAST LINE OF BLOCK 8 AFORESAID, 49.36 FEET; THENCE NORTH 89 DEGREES 59 MINUTES 42 SECONDS WEST, PERPENDICULAR TO THE LAST DESCRIBED LINE, 6.67 FEET TO THE POINT OF BEGINNING OF THE FOLLOWING DESCRIBED PARCEL; THENCE SOUTH 0 DEGREES 03 MINUTES 03 SECONDS WEST, 62.03 FEET TO A POINT, SAID POINT BEING 49.29 FEET (AS MEASURED PERPENDICULARLY) NORTH OF THE SOUTH LINE OF LOT 4 AFORESAID AND 6.72 FEET (AS MEASURED PERPENDICULARLY) WEST OF THE EAST LINE OF LOT 4, IN BLOCK 8 IN FRACTIONAL SECTION 15 ADDITION TO CHICAGO, AFORESAID; THENCE SOUTH 89 DEGREES 55 MINUTES 21 SECONDS WEST, 50.07 FEET TO A POINT, SAID POINT BEING 49.65 FEET (AS MEASURED PERPENDICULARLY) NORTH OF THE SOUTH LINE OF LOT 4, IN BLOCK 8 IN FRACTIONAL SECTION 15 ADDITION TO CHICAGO, AFORESAID; THENCE NORTH 0 DEGREES 05 MINUTES 24 SECONDS EAST, 16.06 FEET; THENCE NORTH 89 DEGREES 57 MINUTES 42 SECONDS WEST, 8.56 FEET; THENCE SOUTH 0 DEGREES 02 MINUTES 18 SECONDS WEST, 10.50 FEET TO A POINT, SAID POINT BEING 55.29 FEET (AS MEASURED PERPENDICULARLY) NORTH OF THE SOUTH LINE OF LOT 4, IN BLOCK 8 IN FRACTIONAL SECTION 15 ADDITION TO CHICAGO, AFORESAID; THENCE NORTH 89 DEGREES 57 MINUTES 42 SECONDS WEST, 25.49 FEET TO A POINT, SAID POINT BEING 55.53 FEET (AS MEASURED PERPENDICULARLY) NORTH OF THE SOUTH LINE OF LOT 4, IN BLOCK 8 IN FRACTIONAL SECTION 15 ADDITION TO CHICAGO, AFORESAID AND 81.05 FEET (AS MEASURED PERPENDICULARLY) EAST OF THE EAST LINE OF AN 18-FOOT PUBLIC ALLEY OPENED BY ORDINANCE CONFIRMED MAY 26, 1851; THENCE NORTH 0 DEGREES 02 MINUTES 18 SECONDS EAST, 12.11 FEET; THENCE SOUTH 89 DEGREES 57 MINUTES 42 SECONDS EAST, 2.37 FEET; THENCE NORTH 0 DEGREES 02 MINUTES 18 SECONDS EAST, 3.91 FEET; THENCE SOUTH 89 DEGREES 57 MINUTES 42 SECONDS EAST, 21.44 FEET; THENCE SOUTH 0 DEGREES 02 MINUTES 18 SECONDS WEST, 0.26 FEET; THENCE SOUTH 89 DEGREES 57 MINUTES 42 SECONDS EAST, 10.24 FEET; THENCE NORTH 0 DEGREES 05 MINUTES 24 SECONDS EAST, 40.74 FEET TO A POINT, SAID POINT BEING 48.95 FEET (AS MEASURED PERPENDICULARLY) SOUTH OF THE NORTH LINE OF BLOCK 8 AFORESAID; THENCE NORTH 89 DEGREES 57 MINUTES 58 SECONDS EAST, 50.03 FEET TO THE HEREINABOVE DESIGNATED POINT OF BEGINNING;

SAID PARCEL HAVING AS A LOWER LIMIT A HORIZONTAL PLANE OF ELEVATION +373.58 FEET (CHICAGO CITY DATUM) AND HAVING AS AN UPPER LIMIT A HORIZONTAL PLANE OF ELEVATION +388.05 FEET (CHICAGO CITY DATUM);

EXCEPT THAT PART THEREOF LYING WITHIN LOTS 1 THROUGH 5 AND THE NORTH-SOUTH 10-FOOT PRIVATE ALLEY IN THE SUPERIOR COURT PARTITION OF LOT 1 IN BLOCK 8 OF FRACTIONAL SECTION 15 ADDITION TO CHICAGO (SUPERIOR COURT DECREE ENTERED APRIL 8, 1871) AFORESAID;
IN COOK COUNTY, ILLINOIS.

AREA = 1,988.1 SQUARE FEET OR 0.0456 ACRES.

PARCEL C29-A2*-012-S:

THAT PART OF LOT 4 IN BLOCK 8 IN FRACTIONAL SECTION 15 ADDITION TO CHICAGO IN SECTION 15, TOWNSHIP 39 NORTH, RANGE 14 EAST OF THE THIRD PRINCIPAL MERIDIAN;

SAID PARCEL HAVING AS A LOWER LIMIT A HORIZONTAL PLANE OF ELEVATION +373.58 FEET (CHICAGO CITY DATUM) AND HAVING AS AN UPPER LIMIT A HORIZONTAL PLANE OF ELEVATION +388.05 FEET (CHICAGO CITY DATUM)

UNOFFICIAL COPY

DATUM);

EXCEPTING THEREFROM THE FOLLOWING DESCRIBED PARCELS:

PARCEL C29-A-012-S:

THAT PART OF LOTS 1 THROUGH 5 AND THE NORTH-SOUTH 10-FOOT PRIVATE ALLEY IN THE SUPERIOR COURT PARTITION OF LOT 1 IN BLOCK 8 OF FRACTIONAL SECTION 15 ADDITION TO CHICAGO (SUPERIOR COURT DECREE ENTERED APRIL 8, 1871) AND LOT 4 IN BLOCK 8 IN FRACTIONAL SECTION 15 ADDITION TO CHICAGO, ALL IN SECTION 15, TOWNSHIP 39 NORTH, RANGE 14 EAST OF THE THIRD PRINCIPAL MERIDIAN, BOUNDED AND DESCRIBED AS FOLLOWS:

COMMENCING AT THE NORTHEAST CORNER OF BLOCK 8 AFORESAID, THENCE SOUTH 0 DEGREES 00 MINUTES 18 SECONDS WEST, ALONG THE EAST LINE OF BLOCK 8 AFORESAID, 49.36 FEET; THENCE NORTH 89 DEGREES 59 MINUTES 42 SECONDS WEST, PERPENDICULAR TO THE LAST DESCRIBED LINE, 6.67 FEET TO THE POINT OF BEGINNING OF THE FOLLOWING DESCRIBED PARCEL; THENCE SOUTH 0 DEGREES 03 MINUTES 03 SECONDS WEST, 62.03 FEET TO A POINT, SAID POINT BEING 49.29 FEET (AS MEASURED PERPENDICULARLY) NORTH OF THE SOUTH LINE OF LOT 4 AFORESAID AND 6.72 FEET (AS MEASURED PERPENDICULARLY) WEST OF THE EAST LINE OF LOT 4, IN BLOCK 8 IN FRACTIONAL SECTION 15 ADDITION TO CHICAGO, AFORESAID; THENCE SOUTH 89 DEGREES 55 MINUTES 21 SECONDS WEST, 50.07 FEET TO A POINT, SAID POINT BEING 49.65 FEET (AS MEASURED PERPENDICULARLY) NORTH OF THE SOUTH LINE OF LOT 4, IN BLOCK 8 IN FRACTIONAL SECTION 15 ADDITION TO CHICAGO, AFORESAID; THENCE NORTH 0 DEGREES 05 MINUTES 24 SECONDS EAST, 16.06 FEET; THENCE NORTH 89 DEGREES 57 MINUTES 42 SECONDS WEST, 8.56 FEET; THENCE SOUTH 0 DEGREES 02 MINUTES 18 SECONDS WEST, 10.50 FEET TO A POINT, SAID POINT BEING 55.29 FEET (AS MEASURED PERPENDICULARLY) NORTH OF THE SOUTH LINE OF LOT 4, IN BLOCK 8 IN FRACTIONAL SECTION 15 ADDITION TO CHICAGO, AFORESAID; THENCE NORTH 89 DEGREES 57 MINUTES 42 SECONDS WEST, 25.49 FEET TO A POINT, SAID POINT BEING 55.53 FEET (AS MEASURED PERPENDICULARLY) NORTH OF THE SOUTH LINE OF LOT 4, IN BLOCK 8 IN FRACTIONAL SECTION 15 ADDITION TO CHICAGO, AFORESAID AND 81.05 FEET (AS MEASURED PERPENDICULARLY) EAST OF THE EAST LINE OF AN 18-FOOT PUBLIC ALLEY OPENED BY ORDINANCE CONFIRMED MAY 26, 1851; THENCE NORTH 0 DEGREES 02 MINUTES 18 SECONDS EAST, 12.11 FEET; THENCE SOUTH 89 DEGREES 57 MINUTES 42 SECONDS EAST, 2.37 FEET; THENCE NORTH 0 DEGREES 02 MINUTES 18 SECONDS EAST, 3.91 FEET; THENCE SOUTH 89 DEGREES 57 MINUTES 42 SECONDS EAST, 21.44 FEET; THENCE SOUTH 0 DEGREES 02 MINUTES 18 SECONDS WEST, 0.26 FEET; THENCE SOUTH 89 DEGREES 57 MINUTES 42 SECONDS EAST, 10.24 FEET; THENCE NORTH 0 DEGREES 05 MINUTES 24 SECONDS EAST, 40.74 FEET TO A POINT, SAID POINT BEING 48.95 FEET (AS MEASURED PERPENDICULARLY) SOUTH OF THE NORTH LINE OF BLOCK 8 AFORESAID; THENCE NORTH 89 DEGREES 57 MINUTES 58 SECONDS EAST, 50.03 FEET TO THE HEREINABOVE DESIGNATED POINT OF BEGINNING;

SAID PARCEL HAVING AS A LOWER LIMIT A HORIZONTAL PLANE OF ELEVATION +373.58 FEET (CHICAGO CITY DATUM) AND HAVING AS AN UPPER LIMIT A HORIZONTAL PLANE OF ELEVATION +388.05 FEET (CHICAGO CITY DATUM);

EXCEPT THAT PART THEREOF LYING WITHIN LOTS 1 THROUGH 5 AND THE NORTH-SOUTH 10-FOOT PRIVATE ALLEY IN THE SUPERIOR COURT PARTITION OF LOT 1 IN BLOCK 8 OF FRACTIONAL SECTION 15 ADDITION TO CHICAGO (SUPERIOR COURT DECREE ENTERED APRIL 8, 1871) AFORESAID;

PARCEL C29-D-012-S:

THAT PART OF LOTS 1 THROUGH 5 AND THE NORTH-SOUTH 10-FOOT PRIVATE ALLEY IN THE SUPERIOR COURT PARTITION OF LOT 1 IN BLOCK 8 OF FRACTIONAL SECTION 15 ADDITION TO CHICAGO (SUPERIOR COURT DECREE ENTERED APRIL 8, 1871) AND LOT 4 IN BLOCK 8 IN FRACTIONAL SECTION 15 ADDITION TO CHICAGO, ALL IN SECTION 15, TOWNSHIP 39 NORTH, RANGE 14 EAST OF THE THIRD PRINCIPAL MERIDIAN, BOUNDED AND DESCRIBED AS FOLLOWS:

COMMENCING AT THE NORTHEAST CORNER OF BLOCK 8 AFORESAID, THENCE SOUTH 0 DEGREES 00 MINUTES 18 SECONDS WEST, ALONG THE EAST LINE OF BLOCK 8 AFORESAID, 48.11 FEET; THENCE NORTH 89 DEGREES 59 MINUTES 42 SECONDS WEST, PERPENDICULAR TO THE LAST DESCRIBED LINE, 5.42 FEET TO THE POINT OF BEGINNING OF THE FOLLOWING DESCRIBED PARCEL; THENCE SOUTH 89 DEGREES 57 MINUTES 58 SECONDS WEST, 52.53 FEET TO A POINT, SAID POINT BEING 47.69 FEET (AS MEASURED PERPENDICULARLY) SOUTH OF THE NORTH LINE OF BLOCK 8 AFORESAID; THENCE SOUTH 0 DEGREES 05 MINUTES 24 SECONDS WEST, 41.99 FEET; THENCE SOUTH 89 DEGREES 57 MINUTES 42 SECONDS EAST, 1.25 FEET; THENCE NORTH 0 DEGREES 05 MINUTES 24 SECONDS EAST, 40.74 FEET TO A POINT, SAID POINT BEING 48.95 FEET (AS MEASURED PERPENDICULARLY)

UNOFFICIAL COPY

SOUTH OF THE NORTH LINE OF BLOCK 8 AFORESAID; THENCE NORTH 89 DEGREES 57 MINUTES 58 SECONDS EAST, 50.03 FEET TO A POINT, SAID POINT BEING 6.67 FEET (AS MEASURED PERPENDICULARLY) WEST OF THE EAST LINE OF BLOCK 8 AFORESAID; THENCE SOUTH 0 DEGREES 03 MINUTES 03 SECONDS WEST, 62.03 FEET TO A POINT, SAID POINT BEING 49.29 FEET (AS MEASURED PERPENDICULARLY) NORTH OF THE SOUTH LINE OF LOT 4 AFORESAID AND 6.72 FEET (AS MEASURED PERPENDICULARLY) WEST OF THE EAST LINE OF LOT 4, IN BLOCK 8 IN FRACTIONAL SECTION 15 ADDITION TO CHICAGO, AFORESAID; THENCE SOUTH 89 DEGREES 55 MINUTES 21 SECONDS WEST, 50.07 FEET TO A POINT, SAID POINT BEING 49.65 FEET (AS MEASURED PERPENDICULARLY) NORTH OF THE SOUTH LINE OF LOT 4, IN BLOCK 8 IN FRACTIONAL SECTION 15 ADDITION TO CHICAGO, AFORESAID; THENCE NORTH 0 DEGREES 05 MINUTES 24 SECONDS EAST, 16.06 FEET; THENCE NORTH 89 DEGREES 57 MINUTES 42 SECONDS WEST, 1.25 FEET; THENCE SOUTH 0 DEGREES 05 MINUTES 24 SECONDS WEST, 17.31 FEET TO A POINT, SAID POINT BEING 48.41 FEET (AS MEASURED PERPENDICULARLY) NORTH OF THE SOUTH LINE OF LOT 4, IN BLOCK 8 IN FRACTIONAL SECTION 15 ADDITION TO CHICAGO, AFORESAID; THENCE NORTH 89 DEGREES 55 MINUTES 21 SECONDS EAST, 52.57 FEET TO A POINT, SAID POINT BEING 48.03 FEET (AS MEASURED PERPENDICULARLY) NORTH OF THE SOUTH LINE OF LOT 4, IN BLOCK 8 IN FRACTIONAL SECTION 15 ADDITION TO CHICAGO, AFORESAID AND 5.47 FEET (AS MEASURED PERPENDICULARLY) WEST OF THE EAST LINE OF SAID LOT 4; THENCE NORTH 0 DEGREES 03 MINUTES 03 SECONDS EAST, 64.53 FEET TO THE HEREINABOVE DESIGNATED POINT OF BEGINNING;

SAID PARCEL HAVING AS A LOWER LIMIT A HORIZONTAL PLANE OF ELEVATION +373.58 FEET (CHICAGO CITY DATUM) AND HAVING AS AN UPPER LIMIT A HORIZONTAL PLANE OF ELEVATION +388.05 FEET (CHICAGO CITY DATUM);

EXCEPT THAT PART THEREOF LYING WITHIN LOTS 1 THROUGH 5 AND THE NORTH-SOUTH 10-FOOT PRIVATE ALLEY IN THE SUPERIOR COURT PARTITION OF LOT 1 IN BLOCK 8 OF FRACTIONAL SECTION 15 ADDITION TO CHICAGO (SUPERIOR COURT DECREE ENTERED APRIL 8, 1871) AFORESAID;

IN COOK COUNTY, ILLINOIS.

AREA = 11,684.9 SQUARE FEET OR 0.2682 ACRES.

*PARCEL IS AIR RIGHTS

PARCEL C30-A-012-S:

THAT PART OF LOTS 1 THROUGH 5 AND THE NORTH-SOUTH 10-FOOT PRIVATE ALLEY IN THE SUPERIOR COURT PARTITION OF LOT 1 IN BLOCK 8 OF FRACTIONAL SECTION 15 ADDITION TO CHICAGO (SUPERIOR COURT DECREE ENTERED APRIL 8, 1871) AND LOT 4 IN BLOCK 8 IN FRACTIONAL SECTION 15 ADDITION TO CHICAGO, ALL IN SECTION 15, TOWNSHIP 39 NORTH, RANGE 14 EAST OF THE THIRD PRINCIPAL MERIDIAN, BOUNDED AND DESCRIBED AS FOLLOWS:

COMMENCING AT THE NORTHEAST CORNER OF BLOCK 8 AFORESAID, THENCE SOUTH 0 DEGREES 00 MINUTES 18 SECONDS WEST, ALONG THE EAST LINE OF BLOCK 8 AFORESAID, 53.13 FEET; THENCE NORTH 89 DEGREES 59 MINUTES 42 SECONDS WEST, PERPENDICULAR TO THE LAST DESCRIBED LINE, 9.00 FEET TO THE POINT OF BEGINNING OF THE FOLLOWING DESCRIBED PARCEL; THENCE SOUTH 0 DEGREES 03 MINUTES 50 SECONDS WEST, 54.51 FEET TO A POINT, SAID POINT BEING 53.06 FEET (AS MEASURED PERPENDICULARLY) NORTH OF THE SOUTH LINE OF LOT 4, IN BLOCK 8 IN FRACTIONAL SECTION 15 ADDITION TO CHICAGO AFORESAID AND 9.05 FEET (AS MEASURED PERPENDICULARLY) WEST OF THE EAST LINE OF SAID LOT 4; THENCE SOUTH 89 DEGREES 55 MINUTES 21 SECONDS WEST, 45.55 FEET TO A POINT, SAID POINT BEING 53.39 FEET (AS MEASURED PERPENDICULARLY) NORTH OF THE SOUTH LINE OF LOT 4, IN BLOCK 8 IN FRACTIONAL SECTION 15 ADDITION TO CHICAGO, AFORESAID; THENCE NORTH 0 DEGREES 03 MINUTES 50 SECONDS EAST, 11.96 FEET; THENCE NORTH 89 DEGREES 57 MINUTES 42 SECONDS WEST, 10.73 FEET; THENCE SOUTH 0 DEGREES 02 MINUTES 18 SECONDS WEST, 11.07 FEET TO A POINT, SAID POINT BEING 54.38 FEET (AS MEASURED PERPENDICULARLY) NORTH OF THE SOUTH LINE OF LOT 4, IN BLOCK 8 IN FRACTIONAL SECTION 15 ADDITION TO CHICAGO, AFORESAID; THENCE NORTH 89 DEGREES 57 MINUTES 42 SECONDS WEST, 25.49 FEET TO A POINT, SAID POINT BEING 54.62 FEET (AS MEASURED PERPENDICULARLY) NORTH OF THE SOUTH LINE OF LOT 4, IN BLOCK 8 IN FRACTIONAL SECTION 15 ADDITION TO CHICAGO, AFORESAID AND 81.05 FEET (AS MEASURED PERPENDICULARLY) EAST OF THE EAST LINE OF AN 18-FOOT PUBLIC ALLEY OPENED BY ORDINANCE CONFIRMED MAY 26, 1851; THENCE NORTH 0 DEGREES 02 MINUTES 18 SECONDS EAST, 12.11 FEET; THENCE SOUTH 89 DEGREES 57 MINUTES 42 SECONDS EAST, 2.37 FEET; THENCE NORTH 0 DEGREES 02 MINUTES 18 SECONDS EAST, 3.91 FEET; THENCE SOUTH 89 DEGREES 57 MINUTES 42 SECONDS EAST, 21.44 FEET; THENCE SOUTH 0 DEGREES 02 MINUTES 18 SECONDS WEST, 0.26 FEET; THENCE SOUTH 89 DEGREES 57 MINUTES 42

UNOFFICIAL COPY

SECONDS EAST, 12.41 FEET; THENCE NORTH 0 DEGREES 03 MINUTES 50 SECONDS EAST, 37.90 FEET TO A POINT, SAID POINT BEING 52.73 FEET (AS MEASURED PERPENDICULARLY) SOUTH OF THE NORTH LINE OF BLOCK 8 AFORESAID; THENCE NORTH 89 DEGREES 57 MINUTES 58 SECONDS EAST, 45.55 FEET TO THE HEREINABOVE DESIGNATED POINT OF BEGINNING;

SAID PARCEL HAVING AS A LOWER LIMIT A HORIZONTAL PLANE OF ELEVATION +388.05 FEET (CHICAGO CITY DATUM) AND HAVING AS AN UPPER LIMIT A HORIZONTAL PLANE OF ELEVATION +396.37 FEET (CHICAGO CITY DATUM);

EXCEPT THAT PART THEREOF LYING WITHIN LOTS 1 THROUGH 5 AND THE NORTH-SOUTH 10-FOOT PRIVATE ALLEY IN THE SUPERIOR COURT PARTITION OF LOT 1 IN BLOCK 8 OF FRACTIONAL SECTION 15 ADDITION TO CHICAGO (SUPERIOR COURT DECREE ENTERED APRIL 8, 1871) AFORESAID;

IN COOK COUNTY, ILLINOIS.

AREA = 1,683.4 SQUARE FEET OR 0.0386 ACRES.

PARCEL C30-A2*-012 S:

THAT PART OF LOT 4 IN BLOCK 8 IN FRACTIONAL SECTION 15 ADDITION TO CHICAGO IN SECTION 15, TOWNSHIP 39 NORTH, RANGE 14 EAST OF THE THIRD PRINCIPAL MERIDIAN;

SAID PARCEL HAVING AS A LOWER LIMIT A HORIZONTAL PLANE OF ELEVATION +388.05 FEET (CHICAGO CITY DATUM) AND HAVING AS AN UPPER LIMIT A HORIZONTAL PLANE OF ELEVATION +396.37 FEET (CHICAGO CITY DATUM);

EXCEPTING THEREFROM THE FOLLOWING DESCRIBED PARCELS:

PARCEL C30-A-012-S:

THAT PART OF LOTS 1 THROUGH 5 AND THE NORTH-SOUTH 10-FOOT PRIVATE ALLEY IN THE SUPERIOR COURT PARTITION OF LOT 1 IN BLOCK 8 OF FRACTIONAL SECTION 15 ADDITION TO CHICAGO (SUPERIOR COURT DECREE ENTERED APRIL 8, 1871) AND LOT 4 IN BLOCK 8 IN FRACTIONAL SECTION 15 ADDITION TO CHICAGO, ALL IN SECTION 15, TOWNSHIP 39 NORTH, RANGE 14 EAST OF THE THIRD PRINCIPAL MERIDIAN, BOUNDED AND DESCRIBED AS FOLLOWS:

COMMENCING AT THE NORTHEAST CORNER OF BLOCK 8 AFORESAID, THENCE SOUTH 0 DEGREES 00 MINUTES 18 SECONDS WEST, ALONG THE EAST LINE OF BLOCK 8 AFORESAID, 53.13 FEET; THENCE NORTH 89 DEGREES 59 MINUTES 42 SECONDS WEST, PERPENDICULAR TO THE LAST DESCRIBED LINE, 9.00 FEET TO THE POINT OF BEGINNING OF THE FOLLOWING DESCRIBED PARCEL; THENCE SOUTH 0 DEGREES 03 MINUTES 50 SECONDS WEST, 54.51 FEET TO A POINT, SAID POINT BEING 53.06 FEET (AS MEASURED PERPENDICULARLY) NORTH OF THE SOUTH LINE OF LOT 4, IN BLOCK 8 IN FRACTIONAL SECTION 15 ADDITION TO CHICAGO, AFORESAID AND 9.05 FEET (AS MEASURED PERPENDICULARLY) WEST OF THE EAST LINE OF SAID LOT 4; THENCE SOUTH 89 DEGREES 55 MINUTES 21 SECONDS WEST, 45.55 FEET TO A POINT, SAID POINT BEING 53.39 FEET (AS MEASURED PERPENDICULARLY) NORTH OF THE SOUTH LINE OF LOT 4, IN BLOCK 8 IN FRACTIONAL SECTION 15 ADDITION TO CHICAGO, AFORESAID; THENCE NORTH 0 DEGREES 03 MINUTES 50 SECONDS EAST, 11.96 FEET; THENCE NORTH 89 DEGREES 57 MINUTES 42 SECONDS WEST, 10.73 FEET; THENCE SOUTH 0 DEGREES 02 MINUTES 18 SECONDS WEST, 11.07 FEET TO A POINT, SAID POINT BEING 54.38 FEET (AS MEASURED PERPENDICULARLY) NORTH OF THE SOUTH LINE OF LOT 4, IN BLOCK 8 IN FRACTIONAL SECTION 15 ADDITION TO CHICAGO, AFORESAID; THENCE NORTH 89 DEGREES 57 MINUTES 42 SECONDS WEST, 25.49 FEET TO A POINT, SAID POINT BEING 54.62 FEET (AS MEASURED PERPENDICULARLY) NORTH OF THE SOUTH LINE OF LOT 4, IN BLOCK 8 IN FRACTIONAL SECTION 15 ADDITION TO CHICAGO, AFORESAID AND 81.05 FEET (AS MEASURED PERPENDICULARLY) EAST OF THE EAST LINE OF AN 18-FOOT PUBLIC ALLEY OPENED BY ORDINANCE CONFIRMED MAY 26, 1851; THENCE NORTH 0 DEGREES 02 MINUTES 18 SECONDS EAST, 12.11 FEET; THENCE SOUTH 89 DEGREES 57 MINUTES 42 SECONDS EAST, 2.37 FEET; THENCE NORTH 0 DEGREES 02 MINUTES 18 SECONDS EAST, 3.91 FEET; THENCE SOUTH 89 DEGREES 57 MINUTES 42 SECONDS EAST, 21.44 FEET; THENCE SOUTH 0 DEGREES 02 MINUTES 18 SECONDS WEST, 0.26 FEET; THENCE SOUTH 89 DEGREES 57 MINUTES 42 SECONDS EAST, 12.41 FEET; THENCE NORTH 0 DEGREES 03 MINUTES 50 SECONDS EAST, 37.90 FEET TO A POINT, SAID POINT BEING 52.73 FEET (AS MEASURED PERPENDICULARLY) SOUTH OF THE NORTH LINE OF BLOCK 8 AFORESAID; THENCE NORTH 89 DEGREES 57 MINUTES 58 SECONDS EAST, 45.55 FEET TO THE HEREINABOVE DESIGNATED POINT OF BEGINNING;

SAID PARCEL HAVING AS A LOWER LIMIT A HORIZONTAL PLANE OF ELEVATION +388.05 FEET (CHICAGO CITY

UNOFFICIAL COPY

DATUM) AND HAVING AS AN UPPER LIMIT A HORIZONTAL PLANE OF ELEVATION +396.37 FEET (CHICAGO CITY DATUM);
EXCEPT THAT PART THEREOF LYING WITHIN LOTS 1 THROUGH 5 AND THE NORTH-SOUTH 10-FOOT PRIVATE ALLEY IN THE SUPERIOR COURT PARTITION OF LOT 1 IN BLOCK 8 OF FRACTIONAL SECTION 15 ADDITION TO CHICAGO (SUPERIOR COURT DECREE ENTERED APRIL 8, 1871) AFORESAID;

PARCEL C30-D-012-S:

THAT PART OF LOTS 1 THROUGH 5 AND THE NORTH-SOUTH 10-FOOT PRIVATE ALLEY IN THE SUPERIOR COURT PARTITION OF LOT 1 IN BLOCK 8 OF FRACTIONAL SECTION 15 ADDITION TO CHICAGO (SUPERIOR COURT DECREE ENTERED APRIL 8, 1871) AND LOT 4 IN BLOCK 8 IN FRACTIONAL SECTION 15 ADDITION TO CHICAGO, ALL IN SECTION 15, TOWNSHIP 39 NORTH, RANGE 14 EAST OF THE THIRD PRINCIPAL MERIDIAN, BOUNDED AND DESCRIBED AS FOLLOWS:

COMMENCING AT THE NORTHEAST CORNER OF BLOCK 8 AFORESAID, THENCE SOUTH 0 DEGREES 00 MINUTES 18 SECONDS WEST, ALONG THE EAST LINE OF BLOCK 8 AFORESAID, 52.63 FEET; THENCE NORTH 89 DEGREES 59 MINUTES 42 SECONDS WEST, PERPENDICULAR TO THE LAST DESCRIBED LINE, 8.50 FEET TO THE POINT OF BEGINNING OF THE FOLLOWING DESCRIBED PARCEL; THENCE SOUTH 89 DEGREES 57 MINUTES 58 SECONDS WEST, 46.55 FEET TO A POINT, SAID POINT BEING 52.22 FEET (AS MEASURED PERPENDICULARLY) SOUTH OF THE NORTH LINE OF BLOCK 8 AFORESAID; THENCE SOUTH 0 DEGREES 03 MINUTES 50 SECONDS WEST, 38.40 FEET; THENCE SOUTH 89 DEGREES 57 MINUTES 42 SECONDS EAST, 0.50 FEET; THENCE NORTH 0 DEGREES 03 MINUTES 50 SECONDS EAST, 37.90 FEET TO A POINT, SAID POINT BEING 52.73 FEET (AS MEASURED PERPENDICULARLY) SOUTH OF THE NORTH LINE OF BLOCK 8 AFORESAID; THENCE NORTH 89 DEGREES 57 MINUTES 58 SECONDS EAST, 45.55 FEET TO A POINT, SAID POINT BEING 9.00 FEET (AS MEASURED PERPENDICULARLY) WEST OF THE EAST LINE OF BLOCK 8 AFORESAID; THENCE SOUTH 0 DEGREES 03 MINUTES 50 SECONDS WEST, 54.51 FEET TO A POINT, SAID POINT BEING 53.06 FEET (AS MEASURED PERPENDICULARLY) NORTH OF THE SOUTH LINE OF LOT 4, IN BLOCK 8 IN FRACTIONAL SECTION 15 ADDITION TO CHICAGO, AFORESAID AND 9.05 FEET (AS MEASURED PERPENDICULARLY) WEST OF THE EAST LINE OF SAID LOT 4; THENCE SOUTH 89 DEGREES 55 MINUTES 21 SECONDS WEST, 45.55 FEET TO A POINT, SAID POINT BEING 53.39 FEET (AS MEASURED PERPENDICULARLY) NORTH OF THE SOUTH LINE OF LOT 4, IN BLOCK 8 IN FRACTIONAL SECTION 15 ADDITION TO CHICAGO, AFORESAID; THENCE NORTH 0 DEGREES 03 MINUTES 50 SECONDS EAST, 11.96 FEET; THENCE NORTH 89 DEGREES 57 MINUTES 42 SECONDS WEST, 0.50 FEET; THENCE SOUTH 0 DEGREES 03 MINUTES 50 SECONDS WEST, 12.46 FEET TO A POINT, SAID POINT BEING 52.89 FEET (AS MEASURED PERPENDICULARLY) NORTH OF THE SOUTH LINE OF LOT 4, IN BLOCK 8 IN FRACTIONAL SECTION 15 ADDITION TO CHICAGO, AFORESAID; THENCE NORTH 89 DEGREES 55 MINUTES 21 SECONDS EAST, 46.55 FEET TO A POINT, SAID POINT BEING 52.55 FEET (AS MEASURED PERPENDICULARLY) NORTH OF THE SOUTH LINE OF LOT 4, IN BLOCK 8 IN FRACTIONAL SECTION 15 ADDITION TO CHICAGO, AFORESAID AND 8.55 FEET (AS MEASURED PERPENDICULARLY) WEST OF THE EAST LINE OF SAID LOT 4; THENCE NORTH 0 DEGREES 03 MINUTES 50 SECONDS EAST, 55.51 FEET TO THE HEREINABOVE DESIGNATED POINT OF BEGINNING;

SAID PARCEL HAVING AS A LOWER LIMIT A HORIZONTAL PLANE OF ELEVATION +388.05 FEET (CHICAGO CITY DATUM) AND HAVING AS AN UPPER LIMIT A HORIZONTAL PLANE OF ELEVATION +396.37 FEET (CHICAGO CITY DATUM);

EXCEPT THAT PART THEREOF LYING WITHIN LOTS 1 THROUGH 5 AND THE NORTH-SOUTH 10-FOOT PRIVATE ALLEY IN THE SUPERIOR COURT PARTITION OF LOT 1 IN BLOCK 8 OF FRACTIONAL SECTION 15 ADDITION TO CHICAGO (SUPERIOR COURT DECREE ENTERED APRIL 8, 1871) AFORESAID;
IN COOK COUNTY, ILLINOIS.

AREA = 12,347.9 SQUARE FEET OR 0.2835 ACRES.

*PARCEL IS AIR RIGHTS

PARCEL C31-33-A-012-S:

THAT PART OF LOTS 1 THROUGH 5 AND THE NORTH-SOUTH 10-FOOT PRIVATE ALLEY IN THE SUPERIOR COURT PARTITION OF LOT 1 IN BLOCK 8 OF FRACTIONAL SECTION 15 ADDITION TO CHICAGO (SUPERIOR COURT DECREE ENTERED APRIL 8, 1871) AND LOT 4 IN BLOCK 8 IN FRACTIONAL SECTION 15 ADDITION TO CHICAGO, ALL IN SECTION 15, TOWNSHIP 39 NORTH, RANGE 14 EAST OF THE THIRD PRINCIPAL MERIDIAN, BOUNDED AND DESCRIBED AS FOLLOWS:

COMMENCING AT THE NORTHEAST CORNER OF BLOCK 8 AFORESAID, THENCE SOUTH 0 DEGREES 00 MINUTES 18

UNOFFICIAL COPY

SECONDS WEST, ALONG THE EAST LINE OF BLOCK 8 AFORESAID, 62.48 FEET; THENCE NORTH 89 DEGREES 59 MINUTES 42 SECONDS WEST, PERPENDICULAR TO THE LAST DESCRIBED LINE, 16.81 FEET TO THE POINT OF BEGINNING OF THE FOLLOWING DESCRIBED PARCEL; THENCE SOUTH 0 DEGREES 02 MINUTES 18 SECONDS WEST, 36.03 FEET TO A POINT, SAID POINT BEING 62.26 FEET (AS MEASURED PERPENDICULARLY) NORTH OF THE SOUTH LINE OF LOT 4, IN BLOCK 8 IN FRACTIONAL SECTION 15 ADDITION TO CHICAGO, AFORESAID AND 16.83 FEET (AS MEASURED PERPENDICULARLY) WEST OF THE EAST LINE OF LOT 4, IN BLOCK 8 IN FRACTIONAL SECTION 15 ADDITION TO CHICAGO, AFORESAID; THENCE NORTH 89 DEGREES 57 MINUTES 42 SECONDS WEST, 30.50 FEET TO A POINT, SAID POINT BEING 62.55 FEET (AS MEASURED PERPENDICULARLY) NORTH OF THE SOUTH LINE OF LOT 4, IN BLOCK 8 IN FRACTIONAL SECTION 15 ADDITION TO CHICAGO, AFORESAID; THENCE NORTH 0 DEGREES 02 MINUTES 18 SECONDS EAST, 36.03 FEET TO A POINT, SAID POINT BEING 62.09 FEET (AS MEASURED PERPENDICULARLY) SOUTH OF THE NORTH LINE OF BLOCK 8 AFORESAID; THENCE SOUTH 89 DEGREES 57 MINUTES 42 SECONDS EAST, 30.50 FEET TO THE HEREINABOVE DESIGNATED POINT OF BEGINNING; SAID PARCEL HAVING AS A LOWER LIMIT A HORIZONTAL PLANE OF ELEVATION +396.37 FEET (CHICAGO CITY DATUM) AND HAVING AS AN UPPER LIMIT A HORIZONTAL PLANE OF ELEVATION +415.00 FEET (CHICAGO CITY DATUM);

EXCEPT THAT PART THEREOF LYING WITHIN LOTS 1 THROUGH 5 AND THE NORTH-SOUTH 10-FOOT PRIVATE ALLEY IN THE SUPERIOR COURT PARTITION OF LOT 1 IN BLOCK 8 OF FRACTIONAL SECTION 15 ADDITION TO CHICAGO (SUPERIOR COURT DECREE ENTERED APRIL 8, 1871) AFORESAID;

ALSO;

THAT PART OF LOT 4 IN BLOCK 8 IN FRACTIONAL SECTION 15 ADDITION TO CHICAGO IN SECTION 15, TOWNSHIP 39 NORTH, RANGE 14 EAST OF THE THIRD PRINCIPAL MERIDIAN, BOUNDED AND DESCRIBED AS FOLLOWS: COMMENCING AT THE NORTHEAST CORNER OF BLOCK 8 AFORESAID, THENCE SOUTH 0 DEGREES 00 MINUTES 18 SECONDS WEST, ALONG THE EAST LINE OF BLOCK 8 AFORESAID, 62.48 FEET; THENCE NORTH 89 DEGREES 59 MINUTES 42 SECONDS WEST, PERPENDICULAR TO THE LAST DESCRIBED LINE, 16.81 FEET; THENCE SOUTH 0 DEGREES 02 MINUTES 18 SECONDS WEST, 36.03 FEET TO A POINT, SAID POINT BEING 62.26 FEET (AS MEASURED PERPENDICULARLY) NORTH OF THE SOUTH LINE OF LOT 4, IN BLOCK 8 IN FRACTIONAL SECTION 15 ADDITION TO CHICAGO, AFORESAID AND 9.05 FEET (AS MEASURED PERPENDICULARLY) WEST OF THE EAST LINE OF SAID LOT 4; THENCE NORTH 89 DEGREES 57 MINUTES 42 SECONDS WEST, 30.50 FEET TO A POINT, SAID POINT BEING 62.55 FEET (AS MEASURED PERPENDICULARLY) NORTH OF THE SOUTH LINE OF LOT 4, IN BLOCK 8 IN FRACTIONAL SECTION 15 ADDITION TO CHICAGO, AFORESAID; THENCE NORTH 0 DEGREES 02 MINUTES 18 SECONDS EAST, 2.68 FEET TO THE POINT OF BEGINNING OF THE FOLLOWING DESCRIBED PARCEL; THENCE NORTH 89 DEGREES 57 MINUTES 42 SECONDS WEST, 17.99 FEET; THENCE SOUTH 0 DEGREES 02 MINUTES 18 SECONDS WEST, 10.10 FEET TO A POINT, SAID POINT BEING 55.20 FEET (AS MEASURED PERPENDICULARLY) NORTH OF THE SOUTH LINE OF LOT 4, IN BLOCK 8 IN FRACTIONAL SECTION 15 ADDITION TO CHICAGO, AFORESAID; THENCE NORTH 89 DEGREES 57 MINUTES 42 SECONDS WEST, 25.49 FEET TO A POINT, SAID POINT BEING 55.53 FEET (AS MEASURED PERPENDICULARLY) NORTH OF THE SOUTH LINE OF LOT 4, IN BLOCK 8 IN FRACTIONAL SECTION 15 ADDITION TO CHICAGO, AFORESAID AND 81.05 FEET (AS MEASURED PERPENDICULARLY) EAST OF THE EAST LINE OF AN 18-FOOT PUBLIC ALLEY OPENED BY ORDINANCE CONFIRMED MAY 26, 1851; THENCE NORTH 0 DEGREES 02 MINUTES 18 SECONDS EAST, 12.11 FEET; THENCE SOUTH 89 DEGREES 57 MINUTES 42 SECONDS EAST, 2.37 FEET; THENCE NORTH 0 DEGREES 02 MINUTES 18 SECONDS EAST, 3.91 FEET; THENCE SOUTH 89 DEGREES 57 MINUTES 42 SECONDS EAST, 21.44 FEET; THENCE SOUTH 0 DEGREES 02 MINUTES 18 SECONDS WEST, 0.28 FEET; THENCE SOUTH 89 DEGREES 57 MINUTES 42 SECONDS EAST, 19.67 FEET; THENCE SOUTH 0 DEGREES 02 MINUTES 18 SECONDS WEST, 5.64 FEET TO THE HEREINABOVE DESIGNATED POINT OF BEGINNING;

SAID PARCEL HAVING AS A LOWER LIMIT A HORIZONTAL PLANE OF ELEVATION +396.37 FEET (CHICAGO CITY DATUM) AND HAVING AS AN UPPER LIMIT A HORIZONTAL PLANE OF ELEVATION +409.79 FEET (CHICAGO CITY DATUM);

IN COOK COUNTY, ILLINOIS.

AREA = 1,046.5 SQUARE FEET OR 0.0240 ACRES.

PARCEL C31-33-A2*-012-S:

THAT PART OF LOT 4 IN BLOCK 8 IN FRACTIONAL SECTION 15 ADDITION TO CHICAGO IN SECTION 15, TOWNSHIP 39 NORTH, RANGE 14 EAST OF THE THIRD PRINCIPAL MERIDIAN;

UNOFFICIAL COPY

SAID PARCEL HAVING AS A LOWER LIMIT A HORIZONTAL PLANE OF ELEVATION +396.37 FEET (CHICAGO CITY DATUM) AND HAVING AS AN UPPER LIMIT A HORIZONTAL PLANE OF ELEVATION +415.00 FEET (CHICAGO CITY DATUM);

EXCEPTING THEREFROM THE FOLLOWING DESCRIBED PARCELS:

PARCEL C31-33-A-012-S:

THAT PART OF LOTS 1 THROUGH 5 AND THE NORTH-SOUTH 10-FOOT PRIVATE ALLEY IN THE SUPERIOR COURT PARTITION OF LOT 1 IN BLOCK 8 OF FRACTIONAL SECTION 15 ADDITION TO CHICAGO (SUPERIOR COURT DECREE ENTERED APRIL 8, 1871) AND LOT 4 IN BLOCK 8 IN FRACTIONAL SECTION 15 ADDITION TO CHICAGO, ALL IN SECTION 15, TOWNSHIP 39 NORTH, RANGE 14 EAST OF THE THIRD PRINCIPAL MERIDIAN, BOUNDED AND DESCRIBED AS FOLLOWS:

COMMENCING AT THE NORTHEAST CORNER OF BLOCK 8 AFORESAID, THENCE SOUTH 0 DEGREES 00 MINUTES 18 SECONDS WEST, ALONG THE EAST LINE OF BLOCK 8 AFORESAID, 62.48 FEET; THENCE NORTH 89 DEGREES 59 MINUTES 42 SECONDS WEST, PERPENDICULAR TO THE LAST DESCRIBED LINE, 16.81 FEET TO THE POINT OF BEGINNING OF THE FOLLOWING DESCRIBED PARCEL; THENCE SOUTH 0 DEGREES 02 MINUTES 18 SECONDS WEST, 36.03 FEET TO A POINT, SAID POINT BEING 62.26 FEET (AS MEASURED PERPENDICULARLY) NORTH OF THE SOUTH LINE OF LOT 4, IN BLOCK 8 IN FRACTIONAL SECTION 15 ADDITION TO CHICAGO, AFORESAID AND 16.83 FEET (AS MEASURED PERPENDICULARLY) WEST OF THE EAST LINE OF LOT 4, IN BLOCK 8 IN FRACTIONAL SECTION 15 ADDITION TO CHICAGO, AFORESAID; THENCE NORTH 89 DEGREES 57 MINUTES 42 SECONDS WEST, 30.50 FEET TO A POINT, SAID POINT BEING 62.55 FEET (AS MEASURED PERPENDICULARLY) NORTH OF THE SOUTH LINE OF LOT 4, IN BLOCK 8 IN FRACTIONAL SECTION 15 ADDITION TO CHICAGO, AFORESAID; THENCE NORTH 0 DEGREES 02 MINUTES 18 SECONDS EAST, 36.03 FEET TO A POINT, SAID POINT BEING 62.09 FEET (AS MEASURED PERPENDICULARLY) SOUTH OF THE NORTH LINE OF BLOCK 8 AFORESAID; THENCE SOUTH 89 DEGREES 57 MINUTES 42 SECONDS EAST, 30.50 FEET TO THE HEREINABOVE DESIGNATED POINT OF BEGINNING;

SAID PARCEL HAVING AS A LOWER LIMIT A HORIZONTAL PLANE OF ELEVATION +396.37 FEET (CHICAGO CITY DATUM) AND HAVING AS AN UPPER LIMIT A HORIZONTAL PLANE OF ELEVATION +415.00 FEET (CHICAGO CITY DATUM);

EXCEPT THAT PART THEREOF LYING WITHIN LOTS 1 THROUGH 5 AND THE NORTH-SOUTH 10-FOOT PRIVATE ALLEY IN THE SUPERIOR COURT PARTITION OF LOT 1 IN BLOCK 8 OF FRACTIONAL SECTION 15 ADDITION TO CHICAGO (SUPERIOR COURT DECREE ENTERED APRIL 8, 1871) AFORESAID;

ALSO;

THAT PART OF LOT 4 IN BLOCK 8 IN FRACTIONAL SECTION 15 ADDITION TO CHICAGO IN SECTION 15, TOWNSHIP 39 NORTH, RANGE 14 EAST OF THE THIRD PRINCIPAL MERIDIAN, BOUNDED AND DESCRIBED AS FOLLOWS:
COMMENCING AT THE NORTHEAST CORNER OF BLOCK 8 AFORESAID, THENCE SOUTH 0 DEGREES 00 MINUTES 18 SECONDS WEST, ALONG THE EAST LINE OF BLOCK 8 AFORESAID, 62.48 FEET; THENCE NORTH 89 DEGREES 59 MINUTES 42 SECONDS WEST, PERPENDICULAR TO THE LAST DESCRIBED LINE, 16.81 FEET; THENCE SOUTH 0 DEGREES 02 MINUTES 18 SECONDS WEST, 36.03 FEET TO A POINT, SAID POINT BEING 62.26 FEET (AS MEASURED PERPENDICULARLY) NORTH OF THE SOUTH LINE OF LOT 4, IN BLOCK 8 IN FRACTIONAL SECTION 15 ADDITION TO CHICAGO, AFORESAID AND 9.05 FEET (AS MEASURED PERPENDICULARLY) WEST OF THE EAST LINE OF SAID LOT 4; THENCE NORTH 89 DEGREES 57 MINUTES 42 SECONDS WEST, 30.50 FEET TO A POINT, SAID POINT BEING 62.55 FEET (AS MEASURED PERPENDICULARLY) NORTH OF THE SOUTH LINE OF LOT 4, IN BLOCK 8 IN FRACTIONAL SECTION 15 ADDITION TO CHICAGO, AFORESAID; THENCE NORTH 0 DEGREES 02 MINUTES 18 SECONDS EAST, 2.68 FEET TO THE POINT OF BEGINNING OF THE FOLLOWING DESCRIBED PARCEL; THENCE NORTH 89 DEGREES 57 MINUTES 42 SECONDS WEST, 17.99 FEET; THENCE SOUTH 0 DEGREES 02 MINUTES 18 SECONDS WEST, 10.10 FEET TO A POINT, SAID POINT BEING 55.29 FEET (AS MEASURED PERPENDICULARLY) NORTH OF THE SOUTH LINE OF LOT 4, IN BLOCK 8 IN FRACTIONAL SECTION 15 ADDITION TO CHICAGO, AFORESAID; THENCE NORTH 89 DEGREES 57 MINUTES 42 SECONDS WEST, 25.49 FEET TO A POINT, SAID POINT BEING 55.53 FEET (AS MEASURED PERPENDICULARLY) NORTH OF THE SOUTH LINE OF LOT 4, IN BLOCK 8 IN FRACTIONAL SECTION 15 ADDITION TO CHICAGO, AFORESAID AND 81.05 FEET (AS MEASURED PERPENDICULARLY) EAST OF THE EAST LINE OF AN 18-FOOT PUBLIC ALLEY OPENED BY ORDINANCE CONFIRMED MAY 26, 1851; THENCE NORTH 0 DEGREES 02 MINUTES 18 SECONDS EAST, 12.11 FEET; THENCE

UNOFFICIAL COPY

SOUTH 89 DEGREES 57 MINUTES 42 SECONDS EAST, 2.37 FEET; THENCE NORTH 0 DEGREES 02 MINUTES 18 SECONDS EAST, 3.91 FEET; THENCE SOUTH 89 DEGREES 57 MINUTES 42 SECONDS EAST, 21.44 FEET; THENCE SOUTH 0 DEGREES 02 MINUTES 18 SECONDS WEST, 0.28 FEET; THENCE SOUTH 89 DEGREES 57 MINUTES 42 SECONDS EAST, 19.67 FEET; THENCE SOUTH 0 DEGREES 02 MINUTES 18 SECONDS WEST, 5.64 FEET TO THE HEREINABOVE DESIGNATED POINT OF BEGINNING;

SAID PARCEL HAVING AS A LOWER LIMIT A HORIZONTAL PLANE OF ELEVATION +396.37 FEET (CHICAGO CITY DATUM) AND HAVING AS AN UPPER LIMIT A HORIZONTAL PLANE OF ELEVATION +409.79 FEET (CHICAGO CITY DATUM);

PARCEL C31-33-D-012-S:

THAT PART OF LOT 4 IN BLOCK 8 IN FRACTIONAL SECTION 15 ADDITION TO CHICAGO IN SECTION 15, TOWNSHIP 39 NORTH, RANGE 14 EAST OF THE THIRD PRINCIPAL MERIDIAN, BOUNDED AND DESCRIBED AS FOLLOWS:

AN IRREGULAR RECTANGULAR TRUNCATED PYRAMID WHOSE ALTITUDE IS 18.63 FEET BEING PART OF LOTS 1 THROUGH 5 AND THE NORTH-SOUTH 10-FOOT PRIVATE ALLEY IN THE SUPERIOR COURT PARTITION OF LOT 1 IN BLOCK 8 OF FRACTIONAL SECTION 15 ADDITION TO CHICAGO (SUPERIOR COURT DECREE ENTERED APRIL 8, 1871) AND LOT 4 IN BLOCK 8 IN FRACTIONAL SECTION 15 ADDITION TO CHICAGO, ALL IN SECTION 15, TOWNSHIP 39 NORTH, RANGE 14 EAST OF THE THIRD PRINCIPAL MERIDIAN, HAVING AS A BASE A HORIZONTAL PLANE OF ELEVATION +396.37 FEET (CHICAGO CITY DATUM), THE HORIZONTAL BOUNDARIES OF SAID BASE BEING DESCRIBED AS FOLLOWS:

COMMENCING AT THE NORTHEAST CORNER OF BLOCK 8 AFORESAID, THENCE SOUTH 0 DEGREES 00 MINUTES 18 SECONDS WEST, ALONG THE EAST LINE OF BLOCK 8 AFORESAID, 53.13 FEET; THENCE NORTH 89 DEGREES 59 MINUTES 42 SECONDS WEST, PERPENDICULAR TO THE LAST DESCRIBED LINE, 9.00 FEET TO THE POINT OF BEGINNING OF THE FOLLOWING DESCRIBED PYRAMID BASE; THENCE SOUTH 0 DEGREES 03 MINUTES 50 SECONDS WEST, 54.51 FEET TO A POINT, SAID POINT BEING 53.06 FEET (AS MEASURED PERPENDICULARLY) NORTH OF THE SOUTH LINE OF LOT 4, IN BLOCK 8 IN FRACTIONAL SECTION 15 ADDITION TO CHICAGO, AFORESAID AND 9.05 FEET (AS MEASURED PERPENDICULARLY) WEST OF THE EAST LINE OF SAID LOT 4; THENCE SOUTH 89 DEGREES 55 MINUTES 21 SECONDS WEST, 45.55 FEET TO A POINT, SAID POINT BEING 53.39 FEET (AS MEASURED PERPENDICULARLY) NORTH OF THE SOUTH LINE OF LOT 4, IN BLOCK 8 IN FRACTIONAL SECTION 15 ADDITION TO CHICAGO, AFORESAID; THENCE NORTH 0 DEGREES 03 MINUTES 50 SECONDS EAST, 54.55 FEET TO A POINT, SAID POINT BEING 52.73 FEET (AS MEASURED PERPENDICULARLY) SOUTH OF THE NORTH LINE OF BLOCK 8 AFORESAID; THENCE NORTH 89 DEGREES 57 MINUTES 58 SECONDS EAST, 45.55 FEET TO THE HEREINABOVE DESIGNATED POINT OF BEGINNING;

SAID PYRAMID IS TRUNCATED BY A HORIZONTAL PLANE OF ELEVATION +415.00 FEET (CHICAGO CITY DATUM); THE HORIZONTAL BOUNDARIES OF SAID PLANE BEING DESCRIBED AS FOLLOWS:

COMMENCING AT THE NORTHEAST CORNER OF BLOCK 8 AFORESAID, THENCE SOUTH 0 DEGREES 00 MINUTES 18 SECONDS WEST, ALONG THE EAST LINE OF BLOCK 8 AFORESAID, 58.13 FEET; THENCE NORTH 89 DEGREES 59 MINUTES 42 SECONDS WEST, PERPENDICULAR TO THE LAST DESCRIBED LINE, 14.00 FEET TO THE POINT OF BEGINNING OF THE FOLLOWING DESCRIBED PLANE; THENCE SOUTH 0 DEGREES 03 MINUTES 50 SECONDS WEST, 44.52 FEET TO A POINT, SAID POINT BEING 58.09 FEET (AS MEASURED PERPENDICULARLY) NORTH OF THE SOUTH LINE OF LOT 4, IN BLOCK 8 IN FRACTIONAL SECTION 15 ADDITION TO CHICAGO, AFORESAID AND 14.05 FEET (AS MEASURED PERPENDICULARLY) WEST OF THE EAST LINE OF SAID LOT 4; THENCE SOUTH 89 DEGREES 55 MINUTES 21 SECONDS WEST, 35.55 FEET TO A POINT, SAID POINT BEING 58.35 FEET (AS MEASURED PERPENDICULARLY) NORTH OF THE SOUTH LINE OF LOT 4, IN BLOCK 8 IN FRACTIONAL SECTION 15 ADDITION TO CHICAGO, AFORESAID; THENCE NORTH 0 DEGREES 03 MINUTES 50 SECONDS EAST, 44.54 FEET TO A POINT, SAID POINT BEING 57.76 FEET (AS MEASURED PERPENDICULARLY) SOUTH OF THE NORTH LINE OF BLOCK 8 AFORESAID; THENCE NORTH 89 DEGREES 57 MINUTES 58 SECONDS EAST, 35.55 FEET TO THE HEREINABOVE DESIGNATED POINT OF BEGINNING;

EXCEPT THAT PART THEREOF LYING WITHIN LOTS 1 THROUGH 5 AND THE NORTH-SOUTH 10-FOOT PRIVATE ALLEY IN THE SUPERIOR COURT PARTITION OF LOT 1 IN BLOCK 8 OF FRACTIONAL SECTION 15 ADDITION TO CHICAGO (SUPERIOR COURT DECREE ENTERED APRIL 8, 1871) AFORESAID;

EXCEPTING THEREFROM THE EAST 7.26 FEET (AS MEASURED PERPENDICULARLY AND AT THE ABOVE

UNOFFICIAL COPY

DESCRIBED BASE) OF THE FOLLOWING DESCRIBED PART OF PARCEL C31-33-A-012:

THAT PART OF LOT 4 IN BLOCK 8 IN FRACTIONAL SECTION 15 ADDITION TO CHICAGO IN SECTION 15, TOWNSHIP 39 NORTH, RANGE 14 EAST OF THE THIRD PRINCIPAL MERIDIAN, BOUNDED AND DESCRIBED AS FOLLOWS: COMMENCING AT THE NORTHEAST CORNER OF BLOCK 8 AFORESAID, THENCE SOUTH 0 DEGREES 00 MINUTES 18 SECONDS WEST, ALONG THE EAST LINE OF BLOCK 8 AFORESAID, 62.48 FEET; THENCE NORTH 89 DEGREES 59 MINUTES 42 SECONDS WEST, PERPENDICULAR TO THE LAST DESCRIBED LINE, 16.81 FEET; THENCE SOUTH 0 DEGREES 02 MINUTES 18 SECONDS WEST, 36.03 FEET TO A POINT, SAID POINT BEING 62.26 FEET (AS MEASURED PERPENDICULARLY) NORTH OF THE SOUTH LINE OF LOT 4, IN BLOCK 8 IN FRACTIONAL SECTION 15 ADDITION TO CHICAGO, AFORESAID AND 9.05 FEET (AS MEASURED PERPENDICULARLY) WEST OF THE EAST LINE OF SAID LOT 4; THENCE NORTH 89 DEGREES 57 MINUTES 42 SECONDS WEST, 30.50 FEET TO A POINT, SAID POINT BEING 62.55 FEET (AS MEASURED PERPENDICULARLY) NORTH OF THE SOUTH LINE OF LOT 4, IN BLOCK 8 IN FRACTIONAL SECTION 15 ADDITION TO CHICAGO, AFORESAID; THENCE NORTH 0 DEGREES 02 MINUTES 18 SECONDS EAST, 2.68 FEET TO THE POINT OF BEGINNING OF THE FOLLOWING DESCRIBED PARCEL; THENCE NORTH 89 DEGREES 57 MINUTES 42 SECONDS WEST, 17.99 FEET; THENCE SOUTH 0 DEGREES 02 MINUTES 18 SECONDS WEST, 10.10 FEET TO A POINT, SAID POINT BEING 55.29 FEET (AS MEASURED PERPENDICULARLY) NORTH OF THE SOUTH LINE OF LOT 4, IN BLOCK 8 IN FRACTIONAL SECTION 15 ADDITION TO CHICAGO, AFORESAID; THENCE NORTH 89 DEGREES 57 MINUTES 42 SECONDS WEST, 25.49 FEET TO A POINT, SAID POINT BEING 55.53 FEET (AS MEASURED PERPENDICULARLY) NORTH OF THE SOUTH LINE OF LOT 4, IN BLOCK 8 IN FRACTIONAL SECTION 15 ADDITION TO CHICAGO, AFORESAID AND 81.05 FEET (AS MEASURED PERPENDICULARLY) EAST OF THE EAST LINE OF AN 18-FOOT PUBLIC ALLEY OPENED BY ORDINANCE CONFIRMED MAY 26, 1851; THENCE NORTH 0 DEGREES 02 MINUTES 18 SECONDS EAST, 12.11 FEET; THENCE SOUTH 89 DEGREES 57 MINUTES 42 SECONDS EAST, 2.37 FEET; THENCE NORTH 0 DEGREES 02 MINUTES 18 SECONDS EAST, 3.91 FEET; THENCE SOUTH 89 DEGREES 57 MINUTES 42 SECONDS EAST, 21.44 FEET; THENCE SOUTH 0 DEGREES 02 MINUTES 18 SECONDS WEST, 0.28 FEET; THENCE SOUTH 89 DEGREES 57 MINUTES 42 SECONDS EAST, 19.67 FEET; THENCE SOUTH 0 DEGREES 02 MINUTES 18 SECONDS WEST, 5.64 FEET TO THE HEREINABOVE DESIGNATED POINT OF BEGINNING;

SAID PARCEL HAVING AS A LOWER LIMIT A HORIZONTAL PLANE OF ELEVATION +396.37 FEET (CHICAGO CITY DATUM) AND HAVING AS AN UPPER LIMIT A HORIZONTAL PLANE OF ELEVATION +409.79 FEET (CHICAGO CITY DATUM);

IN COOK COUNTY, ILLINOIS.

AREA = 12,115.9 SQUARE FEET OR 0.2781 ACRES.

*PARCEL IS AIR RIGHTS

PARCEL AR-A2*-012-S:

THAT PART OF LOT 4 IN BLOCK 8 IN FRACTIONAL SECTION 15 ADDITION TO CHICAGO IN SECTION 15, TOWNSHIP 39 NORTH, RANGE 14 EAST OF THE THIRD PRINCIPAL MERIDIAN;

SAID PARCEL HAVING AS A LOWER LIMIT A HORIZONTAL PLANE OF ELEVATION +415.00 FEET (CHICAGO CITY DATUM) AND HAVING AS AN UPPER LIMIT A HORIZONTAL PLANE OF ELEVATION +468.03 FEET (CHICAGO CITY DATUM);

EXCEPTING THEREFROM THE FOLLOWING DESCRIBED PARCEL:

PARCEL AR-D-012-S:

THAT PART OF LOT 4 IN BLOCK 8 IN FRACTIONAL SECTION 15 ADDITION TO CHICAGO IN SECTION 15, TOWNSHIP 39 NORTH, RANGE 14 EAST OF THE THIRD PRINCIPAL MERIDIAN, BOUNDED AND DESCRIBED AS FOLLOWS: AN IRREGULAR RECTANGULAR TRUNCATED PYRAMID WHOSE ALTITUDE IS 53.03 FEET BEING PART OF LOTS 1 THROUGH 5 AND THE NORTH-SOUTH 10-FOOT PRIVATE ALLEY IN THE SUPERIOR COURT PARTITION OF LOT 1 IN BLOCK 8 OF FRACTIONAL SECTION 15 ADDITION TO CHICAGO (SUPERIOR COURT DECREE ENTERED APRIL 8, 1871) AND LOT 4 IN BLOCK 8 IN FRACTIONAL SECTION 15 ADDITION TO CHICAGO, ALL IN SECTION 15, TOWNSHIP 39 NORTH, RANGE 14 EAST OF THE THIRD PRINCIPAL MERIDIAN, HAVING AS A BASE A HORIZONTAL PLANE OF ELEVATION +415.00 FEET (CHICAGO CITY DATUM), THE HORIZONTAL BOUNDARIES OF SAID BASE BEING

UNOFFICIAL COPY

DESCRIBED AS FOLLOWS:

COMMENCING AT THE NORTHEAST CORNER OF BLOCK 8 AFORESAID, THENCE SOUTH 0 DEGREES 00 MINUTES 18 SECONDS WEST, ALONG THE EAST LINE OF BLOCK 8 AFORESAID, 58.13 FEET; THENCE NORTH 89 DEGREES 59 MINUTES 42 SECONDS WEST, PERPENDICULAR TO THE LAST DESCRIBED LINE, 14.00 FEET TO THE POINT OF BEGINNING OF THE FOLLOWING DESCRIBED PYRAMID BASE; THENCE SOUTH 0 DEGREES 03 MINUTES 50 SECONDS WEST, 44.52 FEET TO A POINT, SAID POINT BEING 58.09 FEET (AS MEASURED PERPENDICULARLY) NORTH OF THE SOUTH LINE OF LOT 4, IN BLOCK 8 IN FRACTIONAL SECTION 15 ADDITION TO CHICAGO, AFORESAID AND 14.05 FEET (AS MEASURED PERPENDICULARLY) WEST OF THE EAST LINE OF SAID LOT 4; THENCE SOUTH 89 DEGREES 55 MINUTES 21 SECONDS WEST, 35.55 FEET TO A POINT, SAID POINT BEING 58.35 FEET (AS MEASURED PERPENDICULARLY) NORTH OF THE SOUTH LINE OF LOT 4, IN BLOCK 8 IN FRACTIONAL SECTION 15 ADDITION TO CHICAGO AFORESAID; THENCE NORTH 0 DEGREES 03 MINUTES 50 SECONDS EAST, 44.54 FEET TO A POINT, SAID POINT BEING 57.76 FEET (AS MEASURED PERPENDICULARLY) SOUTH OF THE NORTH LINE OF BLOCK 8 AFORESAID; THENCE NORTH 89 DEGREES 57 MINUTES 58 SECONDS EAST, 35.55 FEET TO THE HEREINABOVE DESIGNATED POINT OF BEGINNING;

SAID PYRAMID IS TRUNCATED BY A HORIZONTAL PLANE OF ELEVATION +468.03 FEET (CHICAGO CITY DATUM); THE HORIZONTAL BOUNDARIES OF SAID PLANE BEING DESCRIBED AS FOLLOWS:

COMMENCING AT THE NORTHEAST CORNER OF BLOCK 8 AFORESAID, THENCE SOUTH 0 DEGREES 00 MINUTES 18 SECONDS WEST, ALONG THE EAST LINE OF BLOCK 8 AFORESAID, 62.48 FEET; THENCE NORTH 89 DEGREES 59 MINUTES 42 SECONDS WEST, PERPENDICULAR TO THE LAST DESCRIBED LINE, 16.81 FEET TO THE POINT OF BEGINNING OF THE FOLLOWING DESCRIBED PLANE; THENCE SOUTH 0 DEGREES 02 MINUTES 18 SECONDS WEST, 36.03 FEET TO A POINT, SAID POINT BEING 62.26 FEET (AS MEASURED PERPENDICULARLY) NORTH OF THE SOUTH LINE OF LOT 4, IN BLOCK 8 IN FRACTIONAL SECTION 15 ADDITION TO CHICAGO, AFORESAID AND 16.83 FEET (AS MEASURED PERPENDICULARLY) WEST OF THE EAST LINE OF LOT 4 AFORESAID; THENCE SOUTH 89 DEGREES 57 MINUTES 42 SECONDS WEST, 30.50 FEET TO A POINT, SAID POINT BEING 62.55 FEET (AS MEASURED PERPENDICULARLY) NORTH OF THE SOUTH LINE OF LOT 4, IN BLOCK 8 IN FRACTIONAL SECTION 15 ADDITION TO CHICAGO, AFORESAID; THENCE NORTH 0 DEGREES 02 MINUTES 18 SECONDS EAST, 36.03 FEET TO A POINT, SAID POINT BEING 62.09 FEET (AS MEASURED PERPENDICULARLY) SOUTH OF THE NORTH LINE OF BLOCK 8 AFORESAID; THENCE SOUTH 89 DEGREES 57 MINUTES 42 SECONDS EAST, 30.50 FEET TO THE HEREINABOVE DESIGNATED POINT OF BEGINNING;

EXCEPT THAT PART THEREOF LYING WITHIN LOTS 1 THROUGH 5 AND THE NORTH-SOUTH 10-FOOT PRIVATE ALLEY IN THE SUPERIOR COURT PARTITION OF LOT 1 IN BLOCK 8 OF FRACTIONAL SECTION 15 ADDITION TO CHICAGO (SUPERIOR COURT DECREE ENTERED APRIL 8, 1871) AFORESAID;
IN COOK COUNTY, ILLINOIS.

AREA = 13,023.5 SQUARE FEET OR 0.2990 ACRES.

*PARCEL IS AIR RIGHTS

PLUS AN UNDIVIDED 95 % INTEREST IN THE PROPERTY DESCRIBED BELOW:

PARCEL S1-E1*-012-N:

THAT PART OF LOTS 1 THROUGH 5 AND THE NORTH-SOUTH 10-FOOT PRIVATE ALLEY IN THE SUPERIOR COURT PARTITION OF LOT 1 IN BLOCK 8 OF FRACTIONAL SECTION 15 ADDITION TO CHICAGO (SUPERIOR COURT DECREE ENTERED APRIL 8, 1871), IN SECTION 15, TOWNSHIP 39 NORTH, RANGE 14 EAST OF THE THIRD PRINCIPAL MERIDIAN;
SAID PARCEL HAVING NO LOWER LIMIT AND HAVING AS AN UPPER LIMIT A HORIZONTAL PLANE OF ELEVATION (-) 36.56 FEET (CHICAGO CITY DATUM);

EXCEPTING THEREFROM THE FOLLOWING DESCRIBED PARCEL:

PARCEL S1-A2-012-N:

THAT PART OF LOTS 1 THROUGH 5 AND THE NORTH-SOUTH 10-FOOT PRIVATE ALLEY IN THE SUPERIOR COURT PARTITION OF LOT 1 IN BLOCK 8 OF FRACTIONAL SECTION 15 ADDITION TO CHICAGO (SUPERIOR COURT

UNOFFICIAL COPY

DECREE ENTERED APRIL 8, 1871) AND LOT 4 IN BLOCK 8 IN FRACTIONAL SECTION 15 ADDITION TO CHICAGO, ALL IN SECTION 15, TOWNSHIP 39 NORTH, RANGE 14 EAST OF THE THIRD PRINCIPAL MERIDIAN, BOUNDED AND DESCRIBED AS FOLLOWS:

A RIGHT CIRCULAR CYLINDER WHOSE ALTITUDE IS 10.00 FEET HAVING A RADIUS OF 5.49 FEET AND WHOSE CENTER POINT IS 81.16 FEET (AS MEASURED PERPENDICULARLY) NORTH OF A VERTICAL PLANE PASSING THROUGH THE SOUTH LINE OF LOT 4, IN FRACTIONAL SECTION 15 ADDITION TO CHICAGO AFORESAID AND 52.37 FEET (AS MEASURED PERPENDICULARLY) EAST OF A VERTICAL PLANE PASSING THROUGH THE WEST LINE OF LOT 5, AFORESAID, BEING ALSO THE EAST LINE OF AN 18-FOOT PUBLIC ALLEY IN BLOCK 8 AFORESAID, OPENED BY ORDINANCE CONFIRMED MAY 26, 1851;

SAID PARCEL HAVING ITS LOWER CIRCULAR BASE ON A HORIZONTAL PLANE OF ELEVATION (-)46.56 FEET (CHICAGO CITY DATUM) AND HAVING ITS UPPER CIRCULAR BASE ON A HORIZONTAL PLANE OF ELEVATION (-)36.56 FEET (CHICAGO CITY DATUM);

EXCEPT THAT PART THEREOF LYING WITHIN LOT 4 IN BLOCK 8 IN FRACTIONAL SECTION 15 ADDITION TO CHICAGO, AFORESAID;

IN COOK COUNTY, ILLINOIS.

AREA = 13,750.9 SQUARE FEET OR 0.3157 ACRES.

*PARCEL IS SUBTERRANEAN RIGHTS

PARCEL B4-E1*-012-N:

THAT PART OF LOTS 1 THROUGH 5 AND THE NORTH-SOUTH 10-FOOT PRIVATE ALLEY IN THE SUPERIOR COURT PARTITION OF LOT 1 IN BLOCK 8 OF FRACTIONAL SECTION 15 ADDITION TO CHICAGO (SUPERIOR COURT DECREE ENTERED APRIL 8, 1871), IN SECTION 15, TOWNSHIP 39 NORTH, RANGE 14 EAST OF THE THIRD PRINCIPAL MERIDIAN;

SAID PARCEL HAVING AS A LOWER LIMIT A HORIZONTAL PLANE OF ELEVATION (-)36.56 FEET (CHICAGO CITY DATUM) AND HAVING AS AN UPPER LIMIT A HORIZONTAL PLANE OF ELEVATION (-)27.58 FEET (CHICAGO CITY DATUM);

EXCEPTING THEREFROM THE FOLLOWING DESCRIBED PARCELS:

PARCEL B4-A1-012-N:

THAT PART OF LOTS 1 THROUGH 5 AND THE NORTH-SOUTH 10-FOOT PRIVATE ALLEY IN THE SUPERIOR COURT PARTITION OF LOT 1 IN BLOCK 8 OF FRACTIONAL SECTION 15 ADDITION TO CHICAGO (SUPERIOR COURT DECREE ENTERED APRIL 8, 1871) AND LOT 4 IN BLOCK 8 IN FRACTIONAL SECTION 15 ADDITION TO CHICAGO, ALL IN SECTION 15, TOWNSHIP 39 NORTH, RANGE 14 EAST OF THE THIRD PRINCIPAL MERIDIAN, BOUNDED AND DESCRIBED AS FOLLOWS:

COMMENCING AT THE POINT OF INTERSECTION OF THE NORTH LINE OF SAID BLOCK 8 AND THE WEST LINE LOT 5 AFORESAID, SAID WEST LINE BEING ALSO THE EAST LINE OF AN 18-FOOT PUBLIC ALLEY OPENED BY ORDINANCE CONFIRMED MAY 26, 1851; THENCE NORTH 89 DEGREES 33 MINUTES 04 SECONDS EAST, ALONG SAID NORTH LINE, 8.92 FEET TO THE POINT OF BEGINNING OF THE FOLLOWING DESCRIBED PARCEL; THENCE SOUTH 0 DEGREES 02 MINUTES 18 SECONDS WEST, 12.61 FEET; THENCE SOUTH 89 DEGREES 57 MINUTES 42 SECONDS EAST, PERPENDICULAR TO THE LAST DESCRIBED LINE, 3.08 FEET; THENCE SOUTH 0 DEGREES 02 MINUTES 18 SECONDS WEST, 53.59 FEET; THENCE NORTH 89 DEGREES 57 MINUTES 42 SECONDS WEST, 11.99 FEET TO THE EAST LINE OF AN 18-FOOT PUBLIC ALLEY OPENED BY ORDINANCE CONFIRMED MAY 26, 1851; THENCE SOUTH 0 DEGREES 01 MINUTE 34 SECONDS WEST ALONG SAID EAST LINE, 63.70 FEET; THENCE SOUTH 89 DEGREES 57 MINUTES 42 SECONDS EAST, 19.98 FEET TO A POINT, SAID POINT BEING 30.76 FEET (AS MEASURED PERPENDICULARLY) NORTH OF THE SOUTH LINE OF LOT 4, IN BLOCK 8 IN FRACTIONAL SECTION 15 ADDITION TO CHICAGO, AFORESAID; THENCE NORTH 0 DEGREES 02 MINUTES 18 SECONDS EAST, PERPENDICULAR TO THE LAST DESCRIBED LINE, 117.29 FEET; THENCE SOUTH 89 DEGREES 57 MINUTES 42 SECONDS EAST, 2.42 FEET; THENCE NORTH 0 DEGREES 02 MINUTES 18 SECONDS EAST, 12.72 FEET TO THE NORTH LINE OF BLOCK 8, AFORESAID; THENCE SOUTH 89 DEGREES 33 MINUTES 04 SECONDS WEST, ALONG SAID NORTH LINE, 13.50 FEET TO THE HEREINABOVE DESIGNATED POINT OF BEGINNING;

SAID PARCEL HAVING AS A LOWER LIMIT A HORIZONTAL PLANE OF ELEVATION (-)36.56 FEET (CHICAGO CITY DATUM) AND HAVING AS AN UPPER LIMIT A HORIZONTAL PLANE OF ELEVATION (-)27.58 FEET (CHICAGO CITY DATUM);

UNOFFICIAL COPY

EXCEPT THAT PART THEREOF LYING WITHIN LOT 4 IN BLOCK 8 IN FRACTIONAL SECTION 15 ADDITION TO CHICAGO, AFORESAID;

PARCEL B4-A2-012-N:

THAT PART OF LOTS 1 THROUGH 5 AND THE NORTH-SOUTH 10-FOOT PRIVATE ALLEY IN THE SUPERIOR COURT PARTITION OF LOT 1 IN BLOCK 8 OF FRACTIONAL SECTION 15 ADDITION TO CHICAGO (SUPERIOR COURT DECREE ENTERED APRIL 8, 1871) AND LOT 4 IN BLOCK 8 IN FRACTIONAL SECTION 15 ADDITION TO CHICAGO, ALL IN SECTION 15, TOWNSHIP 39 NORTH, RANGE 14 EAST OF THE THIRD PRINCIPAL MERIDIAN, BOUNDED AND DESCRIBED AS FOLLOWS:

A RIGHT CIRCULAR CYLINDER WHOSE ALTITUDE IS 10.00 FEET HAVING A RADIUS OF 5.49 FEET AND WHOSE CENTER POINT IS 81.16 FEET (AS MEASURED PERPENDICULARLY) NORTH OF A VERTICAL PLANE PASSING THROUGH THE SOUTH LINE OF LOT 4, IN FRACTIONAL SECTION 15 ADDITION TO CHICAGO AFORESAID AND 52.37 FEET (AS MEASURED PERPENDICULARLY) EAST OF A VERTICAL PLANE PASSING THROUGH THE WEST LINE OF LOT 5, AFORESAID, BEING ALSO THE EAST LINE OF AN 18-FOOT PUBLIC ALLEY IN BLOCK 8 AFORESAID, OPENED BY ORDINANCE CONFIRMED MAY 26, 1851;

SAID PARCEL HAVING ITS LOWER CIRCULAR BASE ON A HORIZONTAL PLANE OF ELEVATION (-)36.56 FEET (CHICAGO CITY DATUM) AND HAVING ITS UPPER CIRCULAR BASE ON A HORIZONTAL PLANE OF ELEVATION (-)27.58 FEET (CHICAGO CITY DATUM);

EXCEPT THAT PART THEREOF LYING WITHIN LOT 4 IN BLOCK 8 IN FRACTIONAL SECTION 15 ADDITION TO CHICAGO, AFORESAID;

PARCEL B4-E2*-012:

THAT PART OF LOTS 1 THROUGH 5 AND THE NORTH-SOUTH 10-FOOT PRIVATE ALLEY IN THE SUPERIOR COURT PARTITION OF LOT 1 IN BLOCK 8 OF FRACTIONAL SECTION 15 ADDITION TO CHICAGO (SUPERIOR COURT DECREE ENTERED APRIL 8, 1871), IN SECTION 15, TOWNSHIP 39 NORTH, RANGE 14 EAST OF THE THIRD PRINCIPAL MERIDIAN, BOUNDED AND DESCRIBED AS FOLLOWS:

BEGINNING AT THE POINT OF INTERSECTION OF THE NORTH LINE OF SAID BLOCK 8 AND THE WEST LINE OF LOT 5 AFORESAID, SAID WEST LINE BEING ALSO THE EAST LINE OF AN 18-FOOT PUBLIC ALLEY OPENED BY ORDINANCE CONFIRMED MAY 26, 1851, THENCE NORTH 89 DEGREES 33 MINUTES 04 SECONDS EAST, ALONG SAID NORTH LINE, 8.92 FEET; THENCE SOUTH 0 DEGREES 02 MINUTES 18 SECONDS WEST, 12.61 FEET; THENCE SOUTH 89 DEGREES 57 MINUTES 42 SECONDS EAST, PERPENDICULAR TO THE LAST DESCRIBED LINE, 3.08 FEET; THENCE SOUTH 0 DEGREES 02 MINUTES 18 SECONDS WEST, 53.59 FEET; THENCE NORTH 89 DEGREES 57 MINUTES 42 SECONDS WEST, 11.99 FEET TO THE WEST LINE OF LOT 5, AFORESAID; THENCE NORTH 0 DEGREES 01 MINUTES 34 SECONDS EAST ALONG SAID WEST LINE, 66.12 FEET TO THE HEREINABOVE DESIGNATED POINT OF BEGINNING; SAID PARCEL HAVING AS A LOWER LIMIT A HORIZONTAL PLANE OF ELEVATION (-)36.56 FEET (CHICAGO CITY DATUM) AND HAVING AS AN UPPER LIMIT A HORIZONTAL PLANE OF ELEVATION (-)27.58 FEET (CHICAGO CITY DATUM);

IN COOK COUNTY, ILLINOIS.

AREA = 12,112.9 SQUARE FEET OR 0.2781 ACRES.

*PARCEL IS SUBTERRANEAN RIGHTS

PARCEL B4-E2*-012:

THAT PART OF LOTS 1 THROUGH 5 AND THE NORTH-SOUTH 10-FOOT PRIVATE ALLEY IN THE SUPERIOR COURT PARTITION OF LOT 1 IN BLOCK 8 OF FRACTIONAL SECTION 15 ADDITION TO CHICAGO (SUPERIOR COURT DECREE ENTERED APRIL 8, 1871), IN SECTION 15, TOWNSHIP 39 NORTH, RANGE 14 EAST OF THE THIRD PRINCIPAL MERIDIAN, BOUNDED AND DESCRIBED AS FOLLOWS:

BEGINNING AT THE POINT OF INTERSECTION OF THE NORTH LINE OF SAID BLOCK 8 AND THE WEST LINE OF LOT 5 AFORESAID, SAID WEST LINE BEING ALSO THE EAST LINE OF AN 18-FOOT PUBLIC ALLEY OPENED BY ORDINANCE CONFIRMED MAY 26, 1851, THENCE NORTH 89 DEGREES 33 MINUTES 04 SECONDS EAST, ALONG SAID NORTH LINE, 8.92 FEET; THENCE SOUTH 0 DEGREES 02 MINUTES 18 SECONDS WEST, 12.61 FEET; THENCE SOUTH 89 DEGREES 57 MINUTES 42 SECONDS EAST, PERPENDICULAR TO THE LAST DESCRIBED LINE, 3.08 FEET; THENCE SOUTH 0 DEGREES 02 MINUTES 18 SECONDS WEST, 53.59 FEET; THENCE NORTH 89 DEGREES 57 MINUTES 42 SECONDS WEST, 11.99 FEET TO THE WEST LINE OF LOT 5, AFORESAID; THENCE NORTH 0 DEGREES 01 MINUTES 34 SECONDS EAST ALONG SAID WEST LINE, 66.12 FEET TO THE HEREINABOVE DESIGNATED POINT OF BEGINNING;

UNOFFICIAL COPY

SAID PARCEL HAVING AS A LOWER LIMIT A HORIZONTAL PLANE OF ELEVATION (-)36.56 FEET (CHICAGO CITY DATUM) AND HAVING AS AN UPPER LIMIT A HORIZONTAL PLANE OF ELEVATION (-)27.58 FEET (CHICAGO CITY DATUM);

IN COOK COUNTY, ILLINOIS.

AREA = 754.9 SQUARE FEET OR 0.0173 ACRES.

*PARCEL IS SUBTERRANEAN RIGHTS

PARCEL B3-E1*-012-N:

THAT PART OF LOTS 1 THROUGH 5 AND THE NORTH-SOUTH 10-FOOT PRIVATE ALLEY IN THE SUPERIOR COURT PARTITION OF LOT 1 IN BLOCK 8 OF FRACTIONAL SECTION 15 ADDITION TO CHICAGO (SUPERIOR COURT DECREE ENTERED APRIL 8, 1871), IN SECTION 15, TOWNSHIP 39 NORTH, RANGE 14 EAST OF THE THIRD PRINCIPAL MERIDIAN;

SAID PARCEL HAVING AS A LOWER LIMIT A HORIZONTAL PLANE OF ELEVATION (-)27.58 FEET (CHICAGO CITY DATUM) AND HAVING AS AN UPPER LIMIT A HORIZONTAL PLANE OF ELEVATION (-)14.07 FEET (CHICAGO CITY DATUM);

EXCEPTING THEREFROM THE FOLLOWING DESCRIBED PARCEL:

PARCEL B3-A2-012-N:

THAT PART OF LOTS 1 THROUGH 5 AND THE NORTH-SOUTH 10-FOOT PRIVATE ALLEY IN THE SUPERIOR COURT PARTITION OF LOT 1 IN BLOCK 8 OF FRACTIONAL SECTION 15 ADDITION TO CHICAGO (SUPERIOR COURT DECREE ENTERED APRIL 8, 1871) AND LOT 4 IN BLOCK 8 IN FRACTIONAL SECTION 15 ADDITION TO CHICAGO, ALL IN SECTION 15, TOWNSHIP 39 NORTH, RANGE 14 EAST OF THE THIRD PRINCIPAL MERIDIAN, BOUNDED AND DESCRIBED AS FOLLOWS:

BEGINNING AT THE POINT OF INTERSECTION OF THE NORTH LINE OF SAID BLOCK 8 AND THE WEST LINE OF LOT 5 AFORESAID, SAID WEST LINE BEING ALSO THE EAST LINE OF AN 18-FOOT PUBLIC ALLEY OPENED BY ORDINANCE CONFIRMED MAY 26, 1851; THENCE NORTH 89 DEGREES 33 MINUTES 04 SECONDS EAST, ALONG SAID NORTH LINE, BEING ALSO THE SOUTH LINE OF EAST JACKSON BOULEVARD, 27.42 FEET; THENCE SOUTH 0 DEGREES 02 MINUTES 18 SECONDS WEST, 51.68 FEET; THENCE NORTH 89 DEGREES 57 MINUTES 42 SECONDS EAST, PERPENDICULAR TO THE LAST DESCRIBED LINE, 51.00 FEET; THENCE SOUTH 0 DEGREES 02 MINUTES 18 SECONDS WEST, 54.29 FEET TO A POINT, SAID POINT BEING 54.30 FEET (AS MEASURED PERPENDICULARLY) NORTH OF THE SOUTH LINE OF LOT 4, IN BLOCK 8 IN FRACTIONAL SECTION 15 ADDITION TO CHICAGO, AFORESAID AND 93.47 FEET (AS MEASURED PERPENDICULARLY) WEST OF THE EAST LINE OF SAID LOT 4; THENCE SOUTH 9 DEGREES 04 MINUTES 47 SECONDS WEST, 30.76 FEET TO A POINT, SAID POINT BEING 98.32 FEET (AS MEASURED PERPENDICULARLY) WEST OF THE EAST LINE OF LOT 4, IN BLOCK 8 IN FRACTIONAL SECTION 15 ADDITION TO CHICAGO, AFORESAID; THENCE SOUTH 0 DEGREES 02 MINUTES 13 SECONDS WEST, 23.97 FEET TO THE SOUTH LINE OF LOT 4, IN BLOCK 8 IN FRACTIONAL SECTION 15 ADDITION TO CHICAGO, AFORESAID; THENCE NORTH 89 DEGREES 30 MINUTES 10 SECONDS EAST, 73.56 FEET TO THE EAST LINE OF AN 18-FOOT PUBLIC ALLEY OPENED BY ORDINANCE CONFIRMED MAY 26, 1851; THENCE NORTH 0 DEGREES 01 MINUTES 34 SECONDS EAST ALONG SAID EAST LINE, 160.77 FEET TO THE HEREINABOVE DESIGNATED POINT OF BEGINNING; SAID PARCEL HAVING AS A LOWER LIMIT A HORIZONTAL PLANE OF ELEVATION (-)27.58 FEET (CHICAGO CITY DATUM) AND HAVING AS AN UPPER LIMIT A HORIZONTAL PLANE OF ELEVATION (-)14.07 FEET (CHICAGO CITY DATUM);

EXCEPT THAT PART THEREOF LYING WITHIN LOT 4 IN BLOCK 8 IN FRACTIONAL SECTION 15 ADDITION TO CHICAGO, AFORESAID;

IN COOK COUNTY, ILLINOIS.

AREA = 10,151.9 SQUARE FEET OR 0.2331 ACRES.

*PARCEL IS SUBTERRANEAN RIGHTS

PARCEL S1-E1*-012-S:

THAT PART OF LOT 4 IN BLOCK 8 IN FRACTIONAL SECTION 15 ADDITION TO CHICAGO, IN SECTION 15, TOWNSHIP 39 NORTH, RANGE 14 EAST OF THE THIRD PRINCIPAL MERIDIAN;

UNOFFICIAL COPY

SAID PARCEL HAVING NO LOWER LIMIT AND HAVING AS AN UPPER LIMIT A HORIZONTAL PLANE OF ELEVATION (-) 36.56 FEET (CHICAGO CITY DATUM);

EXCEPTING THEREFROM THE FOLLOWING DESCRIBED PARCELS:

PARCEL S1-A2-012-S:

THAT PART OF LOTS 1 THROUGH 5 AND THE NORTH-SOUTH 10-FOOT PRIVATE ALLEY IN THE SUPERIOR COURT PARTITION OF LOT 1 IN BLOCK 8 OF FRACTIONAL SECTION 15 ADDITION TO CHICAGO (SUPERIOR COURT DECREE ENTERED APRIL 8, 1871) AND LOT 4 IN BLOCK 8 IN FRACTIONAL SECTION 15 ADDITION TO CHICAGO, ALL IN SECTION 15, TOWNSHIP 39 NORTH, RANGE 14 EAST OF THE THIRD PRINCIPAL MERIDIAN, BOUNDED AND DESCRIBED AS FOLLOWS:

A RIGHT CIRCULAR CYLINDER WHOSE ALTITUDE IS 10.00 FEET HAVING A RADIUS OF 5.49 FEET AND WHOSE CENTER POINT IS 81.16 FEET (AS MEASURED PERPENDICULARLY) NORTH OF A VERTICAL PLANE PASSING THROUGH THE SOUTH LINE OF LOT 4, IN FRACTIONAL SECTION 15 ADDITION TO CHICAGO AFORESAID AND 52.37 FEET (AS MEASURED PERPENDICULARLY) EAST OF A VERTICAL PLANE PASSING THROUGH THE WEST LINE OF LOT 5, AFORESAID, BEING ALSO THE EAST LINE OF AN 18-FOOT PUBLIC ALLEY IN BLOCK 8 AFORESAID, OPENED BY ORDINANCE CONFIRMED MAY 26, 1851;

SAID PARCEL HAVING ITS LOWER CIRCULAR BASE ON A HORIZONTAL PLANE OF ELEVATION (-)46.56 FEET (CHICAGO CITY DATUM) AND HAVING ITS UPPER CIRCULAR BASE ON A HORIZONTAL PLANE OF ELEVATION (-)36.56 FEET (CHICAGO CITY DATUM);

EXCEPT THAT PART THEREOF LYING WITHIN LOTS 1 THROUGH 5 AND THE NORTH-SOUTH 10-FOOT PRIVATE ALLEY IN THE SUPERIOR COURT PARTITION OF LOT 1 IN BLOCK 8 OF FRACTIONAL SECTION 15 ADDITION TO CHICAGO (SUPERIOR COURT DECREE ENTERED APRIL 8, 1871) AFORESAID;

PARCEL S1-A3-012:

THAT PART OF LOT 4 IN BLOCK 8 IN FRACTIONAL SECTION 15 ADDITION TO CHICAGO IN SECTION 15, TOWNSHIP 39 NORTH, RANGE 14 EAST OF THE THIRD PRINCIPAL MERIDIAN, BOUNDED AND DESCRIBED AS FOLLOWS:

BEGINNING AT THE POINT OF INTERSECTION OF A LINE DRAWN 15.91 FEET (AS MEASURED PERPENDICULARLY) NORTH OF AND PARALLEL WITH THE SOUTH LINE OF SAID LOT 4 AND A LINE DRAWN 26.85 FEET (AS MEASURED PERPENDICULARLY) EAST OF THE EAST LINE OF AN 18-FOOT PUBLIC ALLEY IN BLOCK 8 AFORESAID, OPENED BY ORDINANCE CONFIRMED MAY 26, 1851, THENCE NORTH 0 DEGREES 02 MINUTES 18 SECONDS EAST, 7.58 FEET; THENCE SOUTH 89 DEGREES 57 MINUTES 42 SECONDS EAST, PERPENDICULAR TO THE LAST DESCRIBED LINE, 9.33 FEET; THENCE SOUTH 0 DEGREES 02 MINUTES 18 SECONDS WEST, 7.58 FEET TO A POINT, SAID POINT BEING 15.82 FEET (AS MEASURED PERPENDICULARLY) NORTH OF THE SOUTH LINE OF LOT 4 AFORESAID; THENCE NORTH 89 DEGREES 57 MINUTES 42 SECONDS WEST, 9.33 FEET TO THE HEREINABOVE DESIGNATED POINT OF BEGINNING;

SAID PARCEL HAVING AS A LOWER LIMIT A HORIZONTAL PLANE OF ELEVATION (-)46.56 FEET (CHICAGO CITY DATUM) AND HAVING AS AN UPPER LIMIT A HORIZONTAL PLANE OF ELEVATION (-)36.56 FEET (CHICAGO CITY DATUM);

IN COOK COUNTY, ILLINOIS.

AREA = 13,700.0 SQUARE FEET OR 0.3145 ACRES.

*PARCEL IS SUBTERRANEAN RIGHTS

PARCEL B4-E1*-012-S:

THAT PART OF LOT 4 IN BLOCK 8 IN FRACTIONAL SECTION 15 ADDITION TO CHICAGO, IN SECTION 15, TOWNSHIP 39 NORTH, RANGE 14 EAST OF THE THIRD PRINCIPAL MERIDIAN;

SAID PARCEL HAVING AS A LOWER LIMIT A HORIZONTAL PLANE OF ELEVATION (-)36.56 FEET (CHICAGO CITY DATUM) AND HAVING AS AN UPPER LIMIT A HORIZONTAL PLANE OF ELEVATION (-)27.58 FEET (CHICAGO CITY DATUM);

EXCEPTING THEREFROM THE FOLLOWING DESCRIBED PARCELS:

PARCEL B4-A1-012-S:

THAT PART OF LOTS 1 THROUGH 5 AND THE NORTH-SOUTH 10-FOOT PRIVATE ALLEY IN THE SUPERIOR COURT

UNOFFICIAL COPY

PARTITION OF LOT 1 IN BLOCK 8 OF FRACTIONAL SECTION 15 ADDITION TO CHICAGO (SUPERIOR COURT DECREE ENTERED APRIL 8, 1871) AND LOT 4 IN BLOCK 8 IN FRACTIONAL SECTION 15 ADDITION TO CHICAGO, ALL IN SECTION 15, TOWNSHIP 39 NORTH, RANGE 14 EAST OF THE THIRD PRINCIPAL MERIDIAN, BOUNDED AND DESCRIBED AS FOLLOWS:

COMMENCING AT THE POINT OF INTERSECTION OF THE NORTH LINE OF SAID BLOCK 8 AND THE WEST LINE LOT 5 AFORESAID, SAID WEST LINE BEING ALSO THE EAST LINE OF AN 18-FOOT PUBLIC ALLEY OPENED BY ORDINANCE CONFIRMED MAY 26, 1851; THENCE NORTH 89 DEGREES 33 MINUTES 04 SECONDS EAST, ALONG SAID NORTH LINE, 8.92 FEET TO THE POINT OF BEGINNING OF THE FOLLOWING DESCRIBED PARCEL; THENCE SOUTH 0 DEGREES 02 MINUTES 18 SECONDS WEST, 12.61 FEET; THENCE SOUTH 89 DEGREES 57 MINUTES 42 SECONDS EAST, PERPENDICULAR TO THE LAST DESCRIBED LINE, 3.08 FEET; THENCE SOUTH 0 DEGREES 02 MINUTES 18 SECONDS WEST, 53.59 FEET; THENCE NORTH 89 DEGREES 57 MINUTES 42 SECONDS WEST, 11.99 FEET TO THE EAST LINE OF AN 18-FOOT PUBLIC ALLEY OPENED BY ORDINANCE CONFIRMED MAY 26, 1851; THENCE SOUTH 0 DEGREES 01 MINUTE 34 SECONDS WEST ALONG SAID EAST LINE, 63.70 FEET; THENCE SOUTH 89 DEGREES 57 MINUTES 42 SECONDS EAST, 19.98 FEET TO A POINT, SAID POINT BEING 30.76 FEET (AS MEASURED PERPENDICULARLY) NORTH OF THE SOUTH LINE OF LOT 4, IN BLOCK 8 IN FRACTIONAL SECTION 15 ADDITION TO CHICAGO, AFORESAID; THENCE NORTH 0 DEGREES 02 MINUTES 18 SECONDS EAST, PERPENDICULAR TO THE LAST DESCRIBED LINE, 117.29 FEET; THENCE SOUTH 89 DEGREES 57 MINUTES 42 SECONDS EAST, 2.42 FEET; THENCE NORTH 0 DEGREES 02 MINUTES 18 SECONDS EAST, 12.72 FEET TO THE NORTH LINE OF BLOCK 8, AFORESAID; THENCE SOUTH 89 DEGREES 33 MINUTES 04 SECONDS WEST, ALONG SAID NORTH LINE, 13.50 FEET TO THE HEREINABOVE DESIGNATED POINT OF BEGINNING;

SAID PARCEL HAVING AS A LOWER LIMIT A HORIZONTAL PLANE OF ELEVATION (-)36.56 FEET (CHICAGO CITY DATUM) AND HAVING AS AN UPPER LIMIT A HORIZONTAL PLANE OF ELEVATION (-)27.58 FEET (CHICAGO CITY DATUM);

EXCEPT THAT PART THEREOF LYING WITHIN LOTS 1 THROUGH 5 AND THE NORTH-SOUTH 10-FOOT PRIVATE ALLEY IN THE SUPERIOR COURT PARTITION OF LOT 1 IN BLOCK 8 OF FRACTIONAL SECTION 15 ADDITION TO CHICAGO (SUPERIOR COURT DECREE ENTERED APRIL 8, 1871) AFORESAID;

PARCEL B4-A2-012-S:

THAT PART OF LOTS 1 THROUGH 5 AND THE NORTH-SOUTH 10-FOOT PRIVATE ALLEY IN THE SUPERIOR COURT PARTITION OF LOT 1 IN BLOCK 8 OF FRACTIONAL SECTION 15 ADDITION TO CHICAGO (SUPERIOR COURT DECREE ENTERED APRIL 8, 1871) AND LOT 4 IN BLOCK 8 IN FRACTIONAL SECTION 15 ADDITION TO CHICAGO, ALL IN SECTION 15, TOWNSHIP 39 NORTH, RANGE 14 EAST OF THE THIRD PRINCIPAL MERIDIAN, BOUNDED AND DESCRIBED AS FOLLOWS:

A RIGHT CIRCULAR CYLINDER WHOSE ALTITUDE IS 10.00 FEET HAVING A RADIUS OF 5.49 FEET AND WHOSE CENTER POINT IS 81.16 FEET (AS MEASURED PERPENDICULARLY) NORTH OF A VERTICAL PLANE PASSING THROUGH THE SOUTH LINE OF LOT 4, IN FRACTIONAL SECTION 15 ADDITION TO CHICAGO AFORESAID AND 52.37 FEET (AS MEASURED PERPENDICULARLY) EAST OF A VERTICAL PLANE PASSING THROUGH THE WEST LINE OF LOT 5, AFORESAID, BEING ALSO THE EAST LINE OF AN 18-FOOT PUBLIC ALLEY IN BLOCK 8 AFORESAID, OPENED BY ORDINANCE CONFIRMED MAY 26, 1851;

SAID PARCEL HAVING ITS LOWER CIRCULAR BASE ON A HORIZONTAL PLANE OF ELEVATION (-)36.56 FEET (CHICAGO CITY DATUM) AND HAVING ITS UPPER CIRCULAR BASE ON A HORIZONTAL PLANE OF ELEVATION (-)27.58 FEET (CHICAGO CITY DATUM);

EXCEPT THAT PART THEREOF LYING WITHIN LOTS 1 THROUGH 5 AND THE NORTH-SOUTH 10-FOOT PRIVATE ALLEY IN THE SUPERIOR COURT PARTITION OF LOT 1 IN BLOCK 8 OF FRACTIONAL SECTION 15 ADDITION TO CHICAGO (SUPERIOR COURT DECREE ENTERED APRIL 8, 1871) AFORESAID;

PARCEL B4-A3-012:

THAT PART OF LOT 4 IN BLOCK 8 IN FRACTIONAL SECTION 15 ADDITION TO CHICAGO IN SECTION 15, TOWNSHIP 39 NORTH, RANGE 14 EAST OF THE THIRD PRINCIPAL MERIDIAN, BOUNDED AND DESCRIBED AS FOLLOWS: BEGINNING AT THE POINT OF INTERSECTION OF A LINE DRAWN 15.91 FEET (AS MEASURED PERPENDICULARLY) NORTH OF AND PARALLEL WITH THE SOUTH LINE OF SAID LOT 4 AND A LINE DRAWN 26.85 FEET (AS MEASURED PERPENDICULARLY) EAST OF THE EAST LINE OF AN 18-FOOT PUBLIC ALLEY IN BLOCK 8 AFORESAID, OPENED BY ORDINANCE CONFIRMED MAY 26, 1851, THENCE NORTH 0 DEGREES 02 MINUTES 18 SECONDS EAST, 7.58 FEET; THENCE SOUTH 89 DEGREES 57 MINUTES 42 SECONDS EAST, PERPENDICULAR TO THE LAST DESCRIBED LINE, 9.33 FEET; THENCE SOUTH 0 DEGREES 02 MINUTES 18 SECONDS WEST, 7.58 FEET TO A POINT, SAID POINT BEING 15.82 FEET (AS MEASURED PERPENDICULARLY) NORTH OF THE SOUTH LINE OF LOT 4 AFORESAID; THENCE

UNOFFICIAL COPY

NORTH 89 DEGREES 57 MINUTES 42 SECONDS WEST, 9.33 FEET TO THE HEREINABOVE DESIGNATED POINT OF BEGINNING;
 SAID PARCEL HAVING AS A LOWER LIMIT A HORIZONTAL PLANE OF ELEVATION (-)36.56 FEET (CHICAGO CITY DATUM) AND HAVING AS AN UPPER LIMIT A HORIZONTAL PLANE OF ELEVATION (-)27.58 FEET (CHICAGO CITY DATUM);
 IN COOK COUNTY, ILLINOIS.
 AREA = 12,710.5 SQUARE FEET OR 0.2918 ACRES.
 *PARCEL IS SUBTERRANEAN RIGHTS

PARCEL B3-E1*-012-S:

THAT PART OF LOT 4 IN BLOCK 8 IN FRACTIONAL SECTION 15 ADDITION TO CHICAGO, IN SECTION 15, TOWNSHIP 39 NORTH, RANGE 14 EAST OF THE THIRD PRINCIPAL MERIDIAN;
 SAID PARCEL HAVING AS A LOWER LIMIT A HORIZONTAL PLANE OF ELEVATION (-)27.58 FEET (CHICAGO CITY DATUM) AND HAVING AS AN UPPER LIMIT A HORIZONTAL PLANE OF ELEVATION (-)14.07 FEET (CHICAGO CITY DATUM);

EXCEPTING THEREFROM THE FOLLOWING DESCRIBED PARCEL:

PARCEL B3-A2-012-S:

THAT PART OF LOTS 1 THROUGH 5 AND THE NORTH-SOUTH 10-FOOT PRIVATE ALLEY IN THE SUPERIOR COURT PARTITION OF LOT 1 IN BLOCK 8 OF FRACTIONAL SECTION 15 ADDITION TO CHICAGO (SUPERIOR COURT DECREE ENTERED APRIL 8, 1871) AND LOT 4 IN BLOCK 8 IN FRACTIONAL SECTION 15 ADDITION TO CHICAGO, ALL IN SECTION 15, TOWNSHIP 39 NORTH, RANGE 14 EAST OF THE THIRD PRINCIPAL MERIDIAN, BOUNDED AND DESCRIBED AS FOLLOWS:
 BEGINNING AT THE POINT OF INTERSECTION OF THE NORTH LINE OF SAID BLOCK 8 AND THE WEST LINE OF LOT 5 AFORESAID, SAID WEST LINE BEING ALSO THE EAST LINE OF AN 18-FOOT PUBLIC ALLEY OPENED BY ORDINANCE CONFIRMED MAY 26, 1851; THENCE NORTH 89 DEGREES 33 MINUTES 04 SECONDS EAST, ALONG SAID NORTH LINE, BEING ALSO THE SOUTH LINE OF EAST JACKSON BOULEVARD, 27.42 FEET; THENCE SOUTH 0 DEGREES 02 MINUTES 18 SECONDS WEST, 51.68 FEET; THENCE NORTH 89 DEGREES 57 MINUTES 42 SECONDS EAST, PERPENDICULAR TO THE LAST DESCRIBED LINE, 51.00 FEET; THENCE SOUTH 0 DEGREES 02 MINUTES 18 SECONDS WEST, 54.29 FEET TO A POINT, SAID POINT BEING 54.30 FEET (AS MEASURED PERPENDICULARLY) NORTH OF THE SOUTH LINE OF LOT 4, IN BLOCK 8 IN FRACTIONAL SECTION 15 ADDITION TO CHICAGO, AFORESAID AND 93.47 FEET (AS MEASURED PERPENDICULARLY) WEST OF THE EAST LINE OF SAID LOT 4; THENCE SOUTH 9 DEGREES 04 MINUTES 47 SECONDS WEST, 30.76 FEET TO A POINT, SAID POINT BEING 98.32 FEET (AS MEASURED PERPENDICULARLY) WEST OF THE EAST LINE OF LOT 4, IN BLOCK 8 IN FRACTIONAL SECTION 15 ADDITION TO CHICAGO, AFORESAID; THENCE SOUTH 0 DEGREES 02 MINUTES 08 SECONDS WEST, 23.97 FEET TO THE SOUTH LINE OF LOT 4, IN BLOCK 8 IN FRACTIONAL SECTION 15 ADDITION TO CHICAGO, AFORESAID; THENCE NORTH 89 DEGREES 30 MINUTES 10 SECONDS EAST, 73.56 FEET TO THE EAST LINE OF AN 18-FOOT PUBLIC ALLEY OPENED BY ORDINANCE CONFIRMED MAY 26, 1851; THENCE NORTH 0 DEGREES 01 MINUTES 34 SECONDS EAST ALONG SAID EAST LINE, 160.77 FEET TO THE HEREINABOVE DESIGNATED POINT OF BEGINNING;
 SAID PARCEL HAVING AS A LOWER LIMIT A HORIZONTAL PLANE OF ELEVATION (-)27.58 FEET (CHICAGO CITY DATUM) AND HAVING AS AN UPPER LIMIT A HORIZONTAL PLANE OF ELEVATION (-)14.07 FEET (CHICAGO CITY DATUM);
 EXCEPT THAT PART THEREOF LYING WITHIN LOTS 1 THROUGH 5 AND THE NORTH-SOUTH 10-FOOT PRIVATE ALLEY IN THE SUPERIOR COURT PARTITION OF LOT 1 IN BLOCK 8 OF FRACTIONAL SECTION 15 ADDITION TO CHICAGO (SUPERIOR COURT DECREE ENTERED APRIL 8, 1871) AFORESAID;
 IN COOK COUNTY, ILLINOIS.
 AREA = 7,698.1 SQUARE FEET OR 0.1767 ACRES.
 *PARCEL IS SUBTERRANEAN RIGHTS

UNOFFICIAL COPY

PARCEL 4:


INTENTIONALLY DELETED

PARCEL 5:

PERPETUAL, RECIPROCAL EASEMENT BENEFITING PARCELS 1, 2, 3 AND 4 FOR CAISSONS TO BE CENTERED ON THE DIVIDING LINE BETWEEN LOTS 4 AND 5 IN BLOCK 8 CREATED BY AGREEMENT DATED MAY 1, 1923 BETWEEN SIMON W. STRAUS AND CHICAGO TITLE AND TRUST COMPANY, TRUSTEE UNDER TRUST NUMBER 11227, RECORDED DECEMBER 26, 1924 AS DOCUMENT NUMBER 8718964.

PARCEL 6:

PERPETUAL EASEMENT BENEFITING PARCELS 3 AND 4 CREATED BY RECIPROCAL EASEMENT AND OPERATING AGREEMENT RECORDED NOVEMBER 4, 1977 AS DOCUMENT NUMBER 24180486, TO USE OIL TANKS AND RELATED PIPING LINES AND CONDUITS LOCATED IN THE CNA BUILDINGS, AS THEREIN DEFINED, FOR THE PURPOSE OF THE STORAGE OF FUEL OIL AND FOR ENTRY UPON AND FOR INGRESS AND EGRESS FOR MEN, MATERIAL AND EQUIPMENT TO THE EXTENT REASONABLY NECESSARY IN THE PERFORMANCE OF OIL TANK MAINTENANCE, AS THEREIN DEFINED.



Property of Cook County Clerk's Office

UNOFFICIAL COPY


EXHIBIT A

PINS: 17-15-107-012-0000 AND 17-15-107-013-0000

ADDRESS: 310 – 318 SOUTH MICHIGAN AVENUE, CHICAGO, ILLINOIS

3808190_v1

Property of Cook County Clerk's Office



UNOFFICIAL COPY

DATUM);
IN COOK COUNTY, ILLINOIS.
AREA = 5,780.2 SQUARE FEET OR 0.1327 ACRES.
*PARCEL IS SUBTERRANEAN RIGHTS

Property of Cook County Clerk's Office

