

6

UNOFFICIAL COPY



Doc#: 0617441043 Fee: \$28.00
Eugene "Gene" Moore RHSP Fee: \$10.00
Cook County Recorder of Deeds
Date: 06/23/2006 11:19 AM Pg: 1 of 3

2068382/uv
MTCO

WARRANTY DEED

THE GRANTOR, 1255 SOUTH PRAIRIE PRIVATE, LLC, an Illinois Limited Liability Company, of the City of Chicago, State of Illinois, for and in consideration of the sum of TEN (\$10.00) and 00/100 DOLLARS and other good and valuable consideration, in hand paid, CONVEY AND WARRANT TO: Navin Sharda of 300 N. State St., #5008, Chicago, Illinois, ("Grantee"), the following described Real Estate situated in the County of Cook in the State of Illinois, to wit:

(above space for recorder only)

SEE LEGAL DESCRIPTION ATTACHED HERETO AND MADE A PART HEREOF.

Permanent Real Estate Index Number(s): 17-22-110-117-0000

Address of Real Estate: 1235 South Prairie Avenue Private, Unit 2005, GU-324, S-138, Chicago, Illinois 60605

M.G.R. TITLE

SUBJECT TO: (1) real estate taxes not yet due and payable; (2) special taxes or assessments for improvements not yet completed and other assessments or installments thereof not due and payable at the time of closing; (3) applicable zoning, planned unit development and building laws or ordinances and restrictions; (4) public private and utility easements; (5) encroachments, covenants, conditions, restrictions, and agreements of record, including but not limited to rights of the City of Chicago in and to freight tunnels located in the Museum Park North Property and/or the Condominium Property, certain unrecorded license agreements and railroad rights of way, reservations, easements and rights, provided none of the foregoing materially adversely affect Buyer's quiet use and enjoyment of the Unit(s) as a residential condominium; (6) the Declaration and other project documents, including without limitation the Museum Park North Umbrella Declaration, and any amendments and exhibits thereto; (7) the provisions of the Act; (8) acts done or suffered by Buyer or anyone claiming, by, through, or under Buyer; (9) Central Station Redevelopment Agreement and any amendments and exhibits thereto; (10) conditions and provisions of the Near South Tax Increment Financing Redevelopment Project Area; (11) the terms and conditions of the Special Service Area Ordinance; and (12) liens and other matters as to which the Title Insurer (as hereinafter defined) commits to insure Buyer against loss or damage.

City of Chicago Real Estate
Dept. of Revenue Transfer Stamp
449438 \$3,933.75
06/22/2006 10:59 Batch 11869 33



FP 103037
0052450
REAL ESTATE TRANSFER TAX

0000000779

REAL ESTATE TRANSFER TAX DEPARTMENT OF REVENUE



STATE TAX

JUN. 22. 06
STATE OF ILLINOIS

COOK COUNTY REAL ESTATE TRANSACTION TAX
COUNTY TAX JUN. 22. 06
REVENUE STAMP



0000003507


REAL ESTATE TRANSFER TAX
0026225
FP 103042

UNOFFICIAL COPY

In Witness Whereof, said Grantor has caused its name to be signed to these presents by its authorized agent on

June 21, 2006.


1255 SOUTH PRAIRIE PRIVATE, L.L.C.,
An Illinois limited liability company
BY: EDC MANAGEMENT, INC.,
an Illinois corporation,
Its: Manager


BY: 
Ronald B. Shipka, Jr.,
Its: President

State of Illinois)
) ss
County of Cook)

I, the undersigned, a Notary Public, in and for the County and State aforesaid, DO HEREBY CERTIFY, that Ronald B. Shipka, Jr., the President of EDC MANAGEMENT, INC., the Manager of 1255 SOUTH PRAIRIE PRIVATE, L.L.C., and personally known to me to be the same person whose name is subscribed to the foregoing instrument, appeared before me this day in person and acknowledged that he signed, sealed and delivered the said instrument as his free and voluntary act as Manager of said company, for the uses and purpose therein set forth.

Given under my hand and official seal, this 21st day of JUNE, 2006.


Notary Public



This Instrument was prepared by:
Brown, Udell & Pomerantz, 1332 N. Halsted St. Suite 100, Chicago, IL, 60622.

Mail to:
F. Zangara
930 E. Northwest
Highway
Mt. Prospect, IL
60056

Send subsequent tax bills to:
NAVIN SHARDA
1235 S. PRAIRIE PRIVATE
UNIT # 2005
CHICAGO, IL 60605

UNOFFICIAL COPY

LEGAL DESCRIPTION

PARCEL 1:

UNIT 2005 AND GU-324 IN THE TOWER RESIDENCES CONDOMINIUMS, AS DELINEATED ON A SURVEY OF THE FOLLOWING DESCRIBED PROPERTY:

LOT 1 IN KILEY'S SUBDIVISION, BEING A SUBDIVISION OF PART OF THE LAND PROPERTY AND SPACE IN FRACTIONAL SECTION 22, TOWNSHIP 39 NORTH, RANGE 14, EAST OF THE THIRD PRINCIPAL MERIDIAN, (EXCEPT THAT PART OF LOT 1 IN KILEY'S SUBDIVISION, BEING A SUBDIVISION OF PART OF THE LAND PROPERTY AND SPACE IN FRACTIONAL SECTION 22, TOWNSHIP 39 NORTH, RANGE 14, WEST OF THE THIRD PRINCIPAL MERIDIAN, LYING BELOW A HORIZONTAL PLANE HAVING AN ELEVATION OF 25.18 CHICAGO CITY DATUM AND DYING ABOVE A HORIZONTAL PLANE HAVING AN ELEVATION OF 14.88 CHICAGO CITY DATUM AND DYING WITHIN ITS HORIZONTAL BOUNDARY PROJECTED VERTICALLY AND DESCRIBED AS FOLLOWS: COMMENCING AT THE SOUTHWEST CORNER OF SAID LOT 1; THENCE NORTH 00°00'00" EAST, ALONG THE WEST LINE THEREOF, 19.36 FEET; THENCE SOUTH 90°00'00" EAST, 26.32 FEET TO THE POINT OF BEGINNING; THENCE NORTH 00°04'10" WEST, 36.31 FEET; THENCE NORTHERLY 13.18 FEET ALONG THE ARC OF A CIRCLE, HAVING A RADIUS OF 136.61 FEET, CONVEX WESTERLY, AND WHOSE CHORD BEARS NORTH 13°48'32" WEST A DISTANCE OF 13.17 FEET, THENCE NORTH 70°29'29" EAST, 0.41 FEET; THENCE NORTH 8°19'45" EAST, 5.41 FEET; THENCE SOUTH 00°28'25" WEST, 1.13 FEET; THENCE SOUTH 89°54'00" EAST, 1.72 FEET; THENCE SOUTH 00°11'42" EAST, 2.94 FEET; THENCE SOUTH 88°36'47" EAST, 2.79 FEET; THENCE SOUTH 00°05'25" WEST, 9.70 FEET; THENCE NORTH 89°34'58" EAST, 1.41 FEET; THENCE NORTH 00°18'21" EAST, 0.41 FEET; THENCE SOUTH 89°41'39" EAST, 8.87 FEET; THENCE SOUTH 00°04'18" WEST 0.83 FEET; THENCE SOUTH 89°41'50" EAST, 3.88 FEET; THENCE NORTH 00°18'10" EAST, 1.9 FEET; THENCE NORTH 89°48'37" EAST, 14.33 FEET; THENCE NORTH 00°18'17" EAST, 1.69 FEET; THENCE NORTH 89°52'08" EAST, 14.43 FEET; THENCE SOUTH 00°11'08" EAST, 5.26 FEET; THENCE SOUTH 89°49'40" EAST, 14.33 FEET; THENCE SOUTH 00°07'47" WEST, 25.19 FEET; THENCE SOUTH 89°52'13" EAST, 5.67 FEET; THENCE SOUTH 00°57'07" WEST, 8.32 FEET; THENCE WESTERLY 70.75 FEET ALONG THE ARC OF A CIRCLE HAVING A RADIUS OF 128.18 FEET, CONVEX SOUTHERLY, AND WHOSE CHORD BEARS SOUTH 89°59'01" WEST A DISTANCE OF 69.86 FEET TO THE POINT OF BEGINNING), IN COOK COUNTY, ILLINOIS; WHICH SURVEY IS ATTACHED TO THE DECLARATION OF CONDOMINIUM RECORDED AS DOCUMENT NUMBER 0613532041, AS AMENDED FROM TIME TO TIME, TOGETHER WITH AN UNDIVIDED PERCENTAGE INTEREST IN THE COMMON ELEMENTS.

PARCEL 2:

THE EXCLUSIVE RIGHT TO USE STORAGE SPACE S-138, A LIMITED COMMON ELEMENT AS DELINEATED ON THE SURVEY ATTACHED TO THE DECLARATION AFORESAID RECORDED AS DOCUMENT NUMBER 0613532041, AS AMENDED FROM TIME TO TIME.

PARCEL 3:

NON-EXCLUSIVE EASEMENT FOR THE BENEFIT OF PARCEL 1 AND OTHER PROPERTY FOR PEDESTRIAN AND LIMITED VEHICULAR INGRESS AND EGRESS AS CREATED BY GRANT OF ACCESS EASEMENT AND AGREEMENT FOR USE AND MAINTENANCE OF EASEMENT PARCEL RECORDED JULY 27, 2000 AS DOCUMENT NUMBER 00570791 MADE BY CHICAGO TITLE TRUST NUMBER 1080000 AND MUSEUM PARK EAST, LLC.

GRANTOR ALSO HEREBY GRANTS TO THE GRANTEE, ITS SUCCESSORS AND ASSIGNS, AS RIGHTS AND EASEMENTS APPURTENANCES TO THE ABOVE DESCRIBED REAL ESTATE, THE RIGHTS AND EASEMENTS FOR THE BENEFIT OF SAID PROPERTY SET FORTH IN THE DECLARATION OF CONDOMINIUM, AND GRANTOR RESERVES TO ITSELF, ITS SUCCESSORS AND ASSIGNS, THE RIGHTS AND EASEMENTS SET FORTH IN SAID DECLARATION FOR THE BENEFIT OF THE REMAINING PROPERTY DESCRIBED THEREIN.

THIS DEED IS SUBJECT TO ALL RIGHTS, EASEMENTS, COVENANTS, CONDITIONS, RESTRICTIONS AND RESERVATIONS CONTAINED IN SAID DECLARATION THE SAME AS THOUGH THE PROVISIONS OF SAID DECLARATION WERE RECITED AND STIPULATED AT LENGTH HEREIN.

1235 South Prairie Avenue Private, Chicago, Illinois

P.I.N. 17-22-110-117-0000