

# UNOFFICIAL COPY



0617855116

Doc#: 0617855116 Fee: \$26.00  
Eugene "Gene" Moore RHSP Fee:\$10.00  
Cook County Recorder of Deeds  
Date: 06/27/2006 08:46 AM Pg: 1 of 2

Property of Cook County Recorder of Deeds

---

**CERTIFICATE OF CORRECTION  
FINAL PLAT OF SUBDIVISION  
OF  
KARA'S COVE**

THIS CERTIFICATE OF CORRECTION is made this 22 day of June, 2006..

WITNESSETH:

WHEREAS, the FINAL PLAT OF SUBDIVISION OF KARA'S COVE was recorded as Document No. 06130304096 in the Office of the Cook County Recorder of Deeds, which plat was a resubdivision of the following underlying land:

Lot 1 in Rife's Subdivision of part of the West 1/2 of the Southeast 1/4 of Section 23, Township 42 North, Range 9, East of the Third Principal Meridian, according to the Plat thereof recorded October 25, 1976 as Document 23685100, in Cook County, Illinois.

WHEREAS, at the time the said Final Plat was recorded, the property owner was Barrington Landevelopers, Inc., an Illinois Corporation;

WHEREAS, the Owner's Certificate was incorrectly signed by William G. Gibson, who was designated as the holder of legal title to the property shown on said Final Plat;

NOW THEREFORE, in order to correct the aforesaid omission and defect, BARRINGTON LANDEVELOPERS, INC. does hereby certify that it was, at the time that the aforesaid Final Plat of Subdivision of Kara's Cove was recorded on May 10, 2006, as Document No. 06130304096 and presently is the the holder of the legal title to the property shown on said Final Plat Plat of Subdivision, to wit:

# UNOFFICIAL COPY


Lot 1 in Rife's Subdivision of part of the West 1/2 of the Southeast 1/4 of Section 23, Township 42 North, Range 9, East of the Third Principal Meridian, according to the Plat thereof recorded October 25, 1976 as Document 23685100, in Cook County, Illinois.

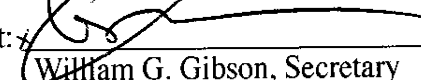
PIN: 01-23-402-008-0000

and it does by signing and filing the within Certificate of Correction, acknowledge that it approves and consents to the above described land being surveyed and subdivided as shown on said FINAL PLAT OF SUBDIVISION OF KARA'S COVE, for the uses and purposes therein set forth as allowed by statute, and that it does hereby ratify, adopt, and append its signature to said FINAL PLAT OF SUBDIVISION OF KARA'S COVE by this instrument, the same as if its name was originally affixed thereto.

IN WITNESS WHEREOF, the said BARRINGTON LANDEVELOPERS, INC. has caused this instrument to be signed by its duly authorized officers on its behalf, all done at South Barrington Illinois, on the day first written above.

BARRINGTON LANDEVELOPERS, INC.


By:  \_\_\_\_\_  
William G. Gibson, President

Attest:  \_\_\_\_\_  
William G. Gibson, Secretary

State of Illinois            )  
  ) SS.  
County of Cook             )

I, the undersigned, a Notary Public in and for said County, in the State aforesaid, DO HEREBY CERTIFY, that William G. Gibson, personally known to me to be the President and Secretary of said corporation, and personally known to me to be the same person whose name is subscribed to the foregoing instrument, appeared before me this day in person and acknowledged that as such President and Secretary, he signed and delivered the said instrument, pursuant to authority given by the Board of Directors of said corporation, as his free and voluntary act, and as the free and voluntary act and deed of said corporation, for the uses and purposes therein set forth.

Given under my hand and notarial seal this 22<sup>nd</sup> day of June, 2006.

  
Notary Public

This instrument was prepared by:  
Richard A. Hirschenbein  
4343 N. Harlem Avenue  
Norridge, IL 60706

