

UNOFFICIAL COPY

CERTIFICATE OF RELEASE



Doc#: 0617826096 Fee: \$28.00
Eugene "Gene" Moore RHSP Fee: \$10.00
Cook County Recorder of Deeds
Date: 06/27/2006 12:19 PM Pg: 1 of 3

STEWART TITLE OF ILLINOIS
2 N. LaSalle Street
Suite 625
Chicago, IL 60602
312-849-4243

30F3

6/21/2006 Title Order Number: 484371

Mortgage dated March 1, 2006 and recorded March 21, 2006 as document number 0608042043, made by Raymond Ornias, to MERS as nominee to Taylor, Bean & Whitaker Mortgage, to secure an indebtedness of \$301,400.00 and such other sums as provided therein.

The above referenced mortgage has been paid in accordance with the payoff statement, and there is no objection from the mortgagee or mortgage servicer or its successor in interest to the recording of this certificate of release. The person executing this certificate of release is an officer or duly appointed agent of a title insurance company authorized and licensed to transact the business of insuring titles to interests in real property in this State pursuant to Section 30 of the Mortgage Certificate of Release Act.

This certificate of release is made on behalf of the mortgagor or a person who acquired title from the mortgagor to all or part of the property described in the mortgage. The mortgagee or mortgage servicer provided a payoff statement. The property described in the mortgage as follows:

Legal Description Exhibit A

Parcel 1: Unit 1610 together with its undivided percentage interest in the common elements in ark Millenium Condominium, as delineated and defined in the Declaration recorded as document number 0520644013, as amended from time to time, in the Southwest fractional 1/4 of Section 10, Township 39 North, Range 14, East of the Third Principal Meridian, in Cook County, Illinois.

PARCEL 2:

EASEMENTS FOR THE BENEFIT OF PARCEL 1 AS CREATED BY RECIPROCAL EASEMENT AGREEMENT RECORDED AS DOCUMENT NUMBER 85211829, AMENDED BY AMENDMENT TO RECIPROCAL EASEMENT AGREEMENT DATED OCTOBER 1, 1985 AND RECORDED MARCH 25, 1986 AS DOCUMENT NUMBER 86115106 AND SECOND AMENDMENT TO RECIPROCAL EASEMENT AGREEMENT DATED AS OF OCTOBER 1, 1994 AND RECORDED NOVEMBER 29, 1994 AS DOCUMENT NUMBER 04002369 MADE BY AND AMONG AMERICAN NATIONAL BANK AND TRUST COMPANY OF CHICAGO, AS TRUSTEE UNDER TRUST AGREEMENT DATED JUNE 28, 1979 AND KNOWN AS TRUST NO. 46968, AMERICAN NATIONAL BANK AND TRUST COMPANY OF CHICAGO, AS TRUSTEE UNDER TRUST AGREEMENT DATED DECEMBER 1, 1982 AND KNOWN AS TRUST NO. 56375 AND AMERICAN NATIONAL BANK AND TRUST COMPANY OF CHICAGO, AS TRUSTEE UNDER TRUST AGREEMENT DATED JULY 17, 1985 AND KNOWN AS TRUST NO. 64971 TO CONSTRUCT, USE, OPERATE, MAINTAIN, REPAIR, RECONSTRUCT AND REPLACE THE EXTENSION OF A BUILDING AND ITS APPURTENANCES IN THE AIR RIGHTS, LOCATED (A) ABOVE A HORIZONTAL PLANE HAVING AN ELEVATION OF NINETY-ONE FEET, SIX INCHES ABOVE

STEWART TITLE OF ILLINOIS
2 N. LaSalle Street
Suite 625
Chicago, IL 60602
312-849-4243

30

UNOFFICIAL COPY

CHICAGO CITY DATUM AND (B) WITHIN THE TRIANGULAR SHAPED AREA OF THE BLOCK MARKED "TOWER EASEMENT"; THE RIGHT TO HAVE THE IMPROVEMENTS CONSTRUCTED ON PARCEL 1 ABUT AND MAKE CONTRACT WITH THOSE IMPROVEMENTS CONSTRUCTED ON AND ALONG THE PERIMETER OF THE "LC PROPERTY" AS DESCRIBED THEREIN; AND TO ENTER UPON THAT PART OF THE BLOCK OWNED BY "GRANTOR" AS MAY BE REASONABLY NECESSARY FOR THE PURPOSE OF WINDOW WASHING, CAULKING, TUCKPOINTING, SEALING AND ANY OTHER MAINTENANCE OR REPAIR OF THE IMPROVEMENTS CONSTRUCTED ALONG THE COMMON BOUNDARIES OF THE PROPERTY DESCRIBED THEREIN, ALL AS DEFINED AND SET FORTH IN SAID DOCUMENT OVER THE LAND DESCRIBED AS THE "LC PROPERTY" DEPICTED IN EXHIBIT "A" THEREIN.

PARCEL 3:

EASEMENTS FOR THE BENEFIT OF PARCEL 1 AS CREATED BY DECLARATION OF EASEMENTS, COVENANTS AND RESTRICTIONS DATED MARCH 23, 1988 AND RECORDED MARCH 24, 1988 AS DOCUMENT NUMBER 88121032 MADE BY AND AMONG AMERICAN NATIONAL BANK AND TRUST COMPANY OF CHICAGO, AS TRUSTEE UNDER A TRUST AGREEMENT DATED DECEMBER 23, 1987 (ANT) KNOWN AS TRUST NO. 104 126-09, AMERICAN NATIONAL BANK (ANT) TRUST COMPANY OF CHICAGO, AS TRUSTEE UNDER A TRUST AGREEMENT DATED JUNE 28, 1979 AND KNOWN AS TRUST NO. 46968, AMERICAN NATIONAL BANK AND TRUST COMPANY OF CHICAGO, AS TRUSTEE UNDER TRUST AGREEMENT DATED DECEMBER 1, 1982 AND KNOWN AS TRUST NO. 56375, ILLINOIS CENTER CORPORATION AND METROPOLITAN STRUCTURES, AND AMENDED BY FIRST AMENDMENT TO DECLARATION OF EASEMENTS, COVENANTS AND RESTRICTIONS DATED OCTOBER 1, 1994 AND RECORDED NOVEMBER 29, 1994 AS DOCUMENT NTJML3ER 04002370 TO ENTER UPON THE "PROJECT SITE" AND OVER THE "PROJECT" FOR THE PURPOSES OF INSTALLING, MAINTAINING AND REPLACING CAISSON BELLS WHICH MAY EXTEND IN THE "PROJECT SITE"; PROTECTING THE ROOF OF THE PROJECT DURING CONSTRUCTION; INSTALLING, MAINTAINING AND REPLACING THE FLASHING BETWEEN IMPROVEMENTS ON PARCEL 1 AND ABUTTING IMPROVEMENTS ON THE "PROJECT SITE"; INSTALLING, MAINTAINING AND REPLACING ARCHITECTURAL ORNAMENTATIONS AND FEATURES WHICH MAY EXTEND IN THE "PROJECT SITE" OVER THE ROOF LINE OF THE "PROJECT"; CONSTRUCTING, MAINTAINING AND REPLACING IMPROVEMENTS TO BE CONSTRUCTED ON PARCEL 1; WINDOW WASHING, CAULKING, TUCKPOINTING AND SEALING; ANY OTHER MAINTENANCE OR REPAIR OF THE IMPROVEMENTS CONSTRUCTED OR TO BE CONSTRUCTED ON PARCEL 1 ALONG THE COMMON BOUNDARIES OF PARCEL 1 AND "PROJECT SITE" AND ANY OTHER ENCROACHMENT INTO THE AIR SPACE ABOVE THE "PROJECT" AS MAY BE REASONABLY NECESSARY FOR THE CONSTRUCTION, MAINTENANCE AND REPAIR OF BUILDINGS ON PARCEL 1; AND FOR EMERGENCY EGRESS AND INGRESS FROM PARCEL 1 OVER THE "PROJECT" AND "PROJECT SITE", ALL DEFINED AND SET FORTH IN SAID DOCUMENT OVER THE LAND DESCRIBED AS THE "PROJECT SITE" DESCRIBED IN EXHIBIT "A" THEREIN.


PARCEL 4:

EASEMENTS FOR STRUCTURAL SUPPORT, PARKING, VEHICULAR AND PEDESTRIAN EGRESS AND INGRESS, AMONG OTHERS, FOR THE BENEFIT OF PARCEL 1 AS CREATED BY DECLARATION OF COVENANTS, CONDITIONS, RESTRICTIONS AND EASEMENTS BY MCZ/CENTRUM MILLENNRJM, L.L.C., AN ILLINOIS LIMITED LIABILITY COMPANY AND MCZ/CENTRUM MILLENUM GARAGE, L.L.C., AN ILLINOIS LIMITED LIABILITY COMPANY DATED DECEMBER 16, 2004 AND RECORDED DECEMBER 22, 2004 AS DOCUMENT 0435734062 AND 0505619072.

UNOFFICIAL COPY

Chicago, Illinois 60601


P.I.N. Number: 17-10-316-028; 17-10-316-029; 17-10-316-030 and 17-10-316-031 _____


(Signature)


Janice Caraher
Stewart Title of Illinois
2055 W. Army Trail Rd.
Suite 110
Addison, IL 60101
630-889-4000

State of Illinois
County of Cook

This instrument was acknowledged before me on 6/21/2006 by Janice Caraher as officer for/ agent of Stewart Title Company.


(Notary Signature)

Prepared By and Return To:
Janice Caraher
Stewart Title of Illinois
2055 W. Army Trail Rd.
Suite 110
Addison, IL 60101
630-889-4000



Property of Cook County Clerk's Office