

UNOFFICIAL COPY

Recordings Requested by &
When Recorded Return To:
US Recordings, Inc.
2925 Country Drive Ste 201
St. Paul, MN 55117

After Recording Mail To:
Stephen and Rachel Thomas
1439-I South Prairie Avenue
Chicago, IL 60605

Mail Tax Statement To:
Stephen and Rachel Thomas
1439-I South Prairie Avenue
Chicago, IL 60605



Doc#: 0619322237 Fee: \$32.50
Eugene "Gene" Moore
Cook County Recorder of Deeds
Date: 07/12/2006 03:54 PM Pg: 1 of 5

SPACE ABOVE THIS LINE FOR RECORDER'S USE

13940-9-1
13940-9-1

QUITCLAIM DEED TITLE OF DOCUMENT

The Grantor(s) **Stephen Thomas and Rachel Thomas, formerly known as Rachel Brumfield, husband and wife who acquired title as unmarried individuals as joint tenants**, for GOOD AND VALUABLE CONSIDERATION, in hand paid, convey(s) and quit claim(s) to **Stephen Thomas and Rachel Thomas, husband and wife as joint tenants with right of survivorship, and not as tenants in common**, whose address is 1439-I South Prairie Avenue Chicago, Illinois 60605, all interest in the following described real estate situated in the County of Cook, in the State of Illinois, to wit:

SEE EXHIBIT "A" ATTACHED HERETO AND BY THIS REFERENCE MADE A PART HEREOF.

Permanent Index Number: 17-22-110-026-028-030
Site Address: 1439-I South Prairie Avenue, Chicago, Illinois 60605

Prior Recorded Doc. Ref.: Deed: Recorded: 9-6-03; LK , PG , Doc. No. 0619322237

Hereby releasing and waiving all rights under and by virtue of the Homestead Exemption Laws of the State of Illinois; However, subject to any Restrictions, Conditions, Covenants, Rights, Rights of Way, and Easements now of record; To have and to hold said premises forever.

When the context requires, singular nouns and pronouns, include the plural.

S-70
P-5'
M-4
M.P.

UNOFFICIAL COPY

Dated this 29th day of April, 2003.

[Signature]
Stephen Thomas


[Signature]
Rachel Thomas, f/k/a Rachel Brumfield

STATE OF Illinois
COUNTY OF Cook ss

I, the undersigned, a Notary Public, in and for said County, in the State aforesaid, certify that **Stephen Thomas and Rachel Thomas, f/k/a Rachel Brumfield** personally known to me to be the person(s) whose name(s) is/are subscribed to the foregoing, appeared before me this day in person, and acknowledged that he/she/they signed, sealed and delivered the instrument as his/her/their free and voluntary act, for the uses and purposes therein set forth, including the release and waiver of the right of homestead.

NOTARY RUBBER SEAL

Given under my hand and official seal of office this 29th day of April, A.D., 2003.



[Signature]
NOTARY PUBLIC

Joshua M. Wilson
PRINTED NAME OF NOTARY
MY Commission Expires: 10/23/2006

AFFIX TRANSFER TAX STAMP	
OR	
"Exempt under provisions of Paragraph <u>e</u> "	
Section 31.45; Real Estate Transfer Tax Act	
<u>4/29/03</u>	<u>[Signature]</u>
Date	Buyer, Seller or Representative

Property of Cook County Clerk's Office

UNOFFICIAL COPY

EXHIBIT "A" LEGAL DESCRIPTION

THE LAND REFERRED TO HEREIN IS SITUATED IN THE STATE OF ILLINOIS, COUNTY OF COOK, CITY OF CHICAGO, AND DESCRIBED AS FOLLOWS:

PARCEL 1:

UNIT 75 IN PRAIRIE PLACE CONDOMINIUM AS DELINEATED ON THE PLAT OF SURVEY OF THE FOLLOWING DESCRIBED PARCEL OF REAL ESTATE:

THAT PART OF LOT 2 IN PRAIRIE PLACE TOWNHOMES SUBDIVISION BEING A SUBDIVISION IN THE NORTHWEST FRACTIONAL QUARTER OF SECTION 22, TOWNSHIP 39 NORTH, RANGE 14, EAST OF THE THIRD PRINCIPAL MERIDIAN, DESCRIBED AS FOLLOWS: BEGINNING AT THE NORTHEAST CORNER OF LOT 1 IN SAID SUBDIVISION; THENCE NORTH 00 DEGREES 01 MINUTES 19 SECONDS EAST ALONG THE NORTHERLY EXTENSION OF THE EAST LINE OF SAID LOT 1 FOR A DISTANCE OF 56.00 FEET; THENCE SOUTH 89 DEGREES 58 MINUTES 41 SECONDS EAST 102.21 FEET; THENCE SOUTH 00 DEGREES 01 MINUTES 19 SECONDS WEST 124.00 FEET; THENCE NORTH 89 DEGREES 58 MINUTES 41 SECONDS WEST 102.21 FEET TO THE EAST LINE OF SAID LOT 1; THENCE NORTH 00 DEGREES 01 MINUTES 19 SECONDS EAST ALONG SAID EAST LINE 68.00 FEET THEREON TO THE POINT OF BEGINNING, IN COOK COUNTY, ILLINOIS.

ALSO

THAT PART OF LOT 2 IN PRAIRIE PLACE TOWNHOMES SUBDIVISION, BEING A SUBDIVISION IN THE NORTHWEST FRACTIONAL QUARTER OF SECTION 22, TOWNSHIP 39 NORTH, RANGE 14, EAST OF THE THIRD PRINCIPAL MERIDIAN, DESCRIBED AS FOLLOWS: BEGINNING AT THE NORTHEAST CORNER OF LOT 1 IN SAID SUBDIVISION; THENCE NORTH 00 DEGREES 01 MINUTES 19 SECONDS EAST ALONG THE NORTHERLY EXTENSION OF THE EAST LINE OF SAID LOT 1 FOR A DISTANCE OF 175.00 FEET TO THE NORTH LINE OF LOT 2; THENCE NORTH 89 DEGREES 58 MINUTES 41 SECONDS WEST ALONG SAID NORTH LINE 75.0 FEET TO THE NORTHWEST CORNER OF LOT 2; THENCE SOUTH 00 DEGREES 01 MINUTES 19 SECONDS WEST ALONG THE WEST LINE OF LOT 2 AFORESAID 175.0 FEET TO THE NORTHWEST CORNER OF LOT 1; THENCE SOUTH 89 DEGREES 58 MINUTES 41 SECONDS EAST ALONG SAID NORTH LINE 75.0 FEET TO THE POINT OF BEGINNING, IN COOK COUNTY, ILLINOIS.

ALSO

THAT PART OF LOT 2 IN PRAIRIE PLACE TOWNHOMES SUBDIVISION TOGETHER WITH PART OF THE FORMER LANDS OF THE ILLINOIS CENTRAL RAILROAD IN THE NORTHWEST FRACTIONAL QUARTER OF SECTION 22, TOWNSHIP 39 NORTH, RANGE 14, EAST OF THE THIRD PRINCIPAL MERIDIAN, DESCRIBED AS FOLLOWS: COMMENCING AT THE NORTHEAST CORNER OF LOT 1 IN PRAIRIE PLACE TOWNHOMES SUBDIVISION AFORESAID; THENCE SOUTH 00 DEGREES 01 MINUTES 19 SECONDS WEST 68 FEET ALONG THE EAST LINE OF SAID LOT 1; THENCE SOUTH 89 DEGREES 58 MINUTES 41 SECONDS EAST 102.21 FEET TO THE POINT OF BEGINNING; THENCE CONTINUING SOUTH 89 DEGREES 58 MINUTES 41 SECONDS EAST 101.21 FEET; THENCE NORTH 00 DEGREES 22 MINUTES 58 SECONDS WEST 24.18 FEET; THENCE NORTHWESTERLY 99.92 FEET ALONG THE ARC OF A CIRCLE CONVEX NORTHEASTERLY AND HAVING A RADIUS OF 1,400.69 FEET (THE CHORD OF SAID ARC BEARING NORTH 02 DEGREES 15 MINUTES 36 SECONDS EAST 99.90 FEET); THENCE NORTH 89 DEGREES 58 MINUTES 41 SECONDS WEST 97.13 FEET; THENCE SOUTH 00 DEGREES 01 MINUTES 19 SECONDS WEST 124 FEET TO THE POINT OF BEGINNING, IN COOK COUNTY, ILLINOIS.

ALSO

THE EAST 122.07 FEET OF THE WEST 197.07 FEET OF THE NORTH 119.0 FEET OF LOT 2 IN PRAIRIE PLACE TOWNHOMES SUBDIVISION IN THE NORTHWEST FRACTIONAL QUARTER OF SECTION 22, TOWNSHIP 39 NORTH, RANGE 14, EAST OF THE THIRD PRINCIPAL MERIDIAN, IN COOK COUNTY, ILLINOIS.

ALSO

THAT PART OF LOT 2 IN PRAIRIE PLACE TOWNHOMES SUBDIVISION TOGETHER WITH THAT PART OF THE FORMER LANDS OF THE ILLINOIS CENTRAL RAILROAD IN THE NORTHWEST FRACTIONAL QUARTER OF SECTION 22, TOWNSHIP 39 NORTH, RANGE 14, EAST OF THE THIRD PRINCIPAL MERIDIAN, DESCRIBED AS: COMMENCING AT THE NORTHWEST CORNER OF SAID LOT 2; THENCE SOUTH 89 DEGREES 58 MINUTES 41 SECONDS EAST 197.07 FEET ALONG THE NORTH OF SAID LOT 2 TO THE POINT OF BEGINNING; THENCE CONTINUING SOUTH 89 DEGREES 58 MINUTES 41 SECONDS EAST 64.48 FEET; THENCE SOUTH 06 DEGREES 22 MINUTES 54 SECONDS EAST 68.86 FEET; THENCE SOUTHEASTERLY 50.80 FEET ALONG THE ARC OF A CIRCLE CONVEX NORTHEASTERLY AND HAVING A RADIUS OF 1,400.69 FEET (THE CHORD OF SAID ARC BEARING SOUTH 05 DEGREES 20 MINUTES 33 SECONDS EAST 50.80 FEET); THENCE NORTH 89 DEGREES 58 MINUTES 41 SECONDS WEST 77.27 FEET; THENCE NORTH 00 DEGREES 01 MINUTES 19 SECONDS EAST 119.00 FEET TO THE POINT OF BEGINNING, IN COOK COUNTY, ILLINOIS.

ALSO

UNOFFICIAL COPY

AFFIDAVIT - PLAT ACT

RECORDER OF Cook COUNTY

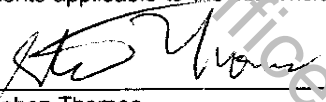
STATE OF Illinois
COUNTY Cook } SS

Stephen Thomas, being duly sworn on oath, states that he/she resides at **1439-J South Prairie Avenue, Chicago, Illinois 60605** that the attached deed is not in violation of 765 ILCS 205/1 for one of the following reasons:

1. The sale or exchange is of an entire tract of land not being a part of a larger tract of land
2. The division or subdivision of the land is into parcels or tracts of five acres or more of size, which does not involve any new streets, or easements of access.
3. The division is of lots or blocks of less than one acre in any recorded subdivision, which does not involve any new streets or easements of access.
4. The sale or exchange of land is between owners of adjoining and contiguous land.
5. The conveyance is of parcels of land or interests therein for use as right of way for railroads or other public utility facilities, which does not involve any new streets or easements of access.
6. The conveyance is of land owned by a railroad or other public utility, which does not involve any new streets or easements of access.
7. The conveyance is of land for highway or other public purposes or grants or conveyances relating to the dedication of land for public use or instruments relating to the vacation of land impressed with a public use.
8. The conveyance is made to correct descriptions in prior conveyances.
9. The sale or exchange is of parcels or tracts of land following the division into no more than two parts of a particular parcel or tract of land existing on July 17, 1959, and not involving any new streets or easements of access.
10. The sale is of a single lot of less than five acres from a larger tract, the dimensions and configurations of said larger tract having been determined by the dimensions and configurations of said larger tract on October 1, 1973, and no sale prior to this sale, or any lot or lots from said larger tract having taken place since October 1, 1973, and a survey of said single lot having been made by a registered land surveyor.

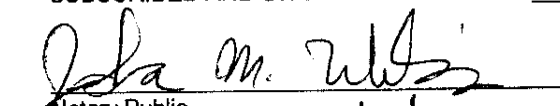
CIRCLE THE NUMBER OF ALL APPLICABLE STATEMENTS ABOVE.

Affiant further states that he/she makes this affidavit for the purpose of inducing the Recorder of Deeds of Cook County, Illinois, to accept the attached deed for recording, and that all local requirements applicable to the subdivision of land are met by the attached deed and the tract described therein.



Stephen Thomas

SUBSCRIBED AND SWORN to before me this 27th day of April, 2003.



Notary Public
My commission expires: 10/28/2006

UNOFFICIAL COPY

STATEMENT BY GRANTOR AND GRANTEE

The GRANTOR or his agent affirms that, to the best of his knowledge, the name of the GRANTEE shown on the deed or assignment of beneficial interest in a land trust is either a natural person, an Illinois corporation or foreign corporation authorized to do business or acquire and hold title to real estate in Illinois, a partnership authorized to do business or acquire and hold title to real estate in Illinois, or other entity recognized as a person and authorized to do business or acquire title to real estate under the laws of the State of Illinois.


Dated April 29th, 2003.

Signature: [Signature]
Stephen Thomas

Signature: [Signature]
Rachel Thomas f/k/a Rachel Brumfield

Subscribed and sworn to before me by the said, Stephen Thomas and Rachel Thomas f/k/a Rachel Brumfield, this 29th day of April, 2003.

Notary Public: [Signature]



The GRANTEE or his agent affirms that, to the best of his knowledge, the name of the GRANTEE shown on the deed or assignment of beneficial interest in a land trust is either a natural person, an Illinois corporation or foreign corporation authorized to do business or acquire and hold title to real estate in Illinois, a partnership authorized to do business or acquire and hold title to real estate in Illinois, or other entity recognized as a person and authorized to do business or acquire title to real estate under the laws of the State of Illinois.


Dated April 29th, 2003.

Signature: [Signature]
Stephen Thomas

Signature: [Signature]
Rachel Thomas

Subscribed and sworn to before me by the said, Stephen Thomas and Rachel Thomas, this 29th day of April, 2003.

Notary Public: [Signature]



NOTE: Any person who knowingly submits a false statement concerning the identity of a grantee shall be guilty of a Class C misdemeanor for the first offense and of a Class A misdemeanor for subsequent offenses.

(Attach to deed or ABI to be recorded in Cook County, Illinois, if exempt under the provisions of Section 4 of the Illinois Real Estate Transfer Tax Act.)



U13940584-01LC04

QUIT CLAIM DEED
REF# 1526192
US Recordings