

UNOFFICIAL COPY



Doc#: 0620545110 Fee: \$38.50
Eugene "Gene" Moore RHSP Fee:\$10.00
Cook County Recorder of Deeds
Date: 07/24/2006 01:34 PM Pg: 1 of 8

LIS PENDENS NOTICE

#25299

IN THE CIRCUIT COURT OF COOK COUNTY, ILLINOIS
COUNTY DEPARTMENT - LAW DIVISION

THE DEPARTMENT OF TRANSPORTATION)
OF THE STATE OF ILLINOIS, for and on behalf)
of the People of the State of Illinois,)
Plaintiff,)

CONDEMNATION

v.)

KELLI COOPER, ACTING TRUSTEE OF GLEN)
H. COOPER LIVING TRUST dated January 1,)
1997; GLEN H. COOPER LIVING TRUST dated)
January 1, 1997; and)

Case No. 06-0000000000
JUL 24 2006
CLERK OF COURT

UNKNOWN OWNERS and NONRECORD)
CLAIMANTS;)

Parcel No. OFZ0012DED
Parcel No. OFZ0012TE-A & B

Defendants.)


Job No. R-90-003-05

I, the undersigned, do hereby certify that the above entitled cause was filed in the above Court on July 24, 2006, for Land Condemnation and is now pending in said Court and that the property affected by said cause is described as follows:

SEE LEGAL DESCRIPTION ATTACHED

UNOFFICIAL COPY

The Complaint is now pending.



DOUGLAS G. FELDER
Special Assistant Attorney General

Mail To:

I.D. # 25136
Douglas G. Felder
Douglas G. Felder, P.C.
Special Assistant Attorney General
203 North LaSalle Street - Suite 2300
Chicago, Illinois 60601
(312) 634-3509



Property of Cook County Clerk's Office

UNOFFICIAL COPY

Route : F.A.P. 351 U.S. Route 45 Lagrange Road
Section :
County : Cook
Job No. : R-90-003-05
Parcel : 0FZ0012
Sta. : 437+76.41 To 441+72.50
Owner : Glen H. Cooper, as trustee
Index No.: 27-15-302-027 & 27-15-302-028

That part of Lot 1 in the Glen Cooper Subdivision, being a Subdivision in the Southwest quarter of the Southwest quarter of Section 15, Township 36 North, Range 12 East of the Third Principal Meridian, according to the plat thereof recorded March 28, 1995 as document number 95206323, in Cook County, Illinois, described as follows:

Beginning at the Southwest corner of said Lot 1; thence on an assumed bearing North 1 degrees 56 minutes 59 seconds West, on the West line of said Lot 1, a distance of 7.00 feet; thence North 88 degrees 25 minutes 40 seconds East a distance of 95.00 feet; thence South 1 degrees 56 minutes 59 seconds East a distance of 7.00 feet to the south line of said Lot 1; thence South 88 degrees 25 minutes 40 seconds West, on the South line of said Lot 1, a distance of 95.00 feet to the point of beginning.

Said parcel containing 0.015 acres more or less

Property of Cook County Clerk's Office

UNOFFICIAL COPY



A handwritten signature in black ink, consisting of a large, sweeping loop on the left side that descends and then curves back up and to the right, ending in a long, thin tail stroke.A thick, solid black horizontal line.

EXHIBIT B

Property of Cook County Clerk's Office

UNOFFICIAL COPY

Route : F.A.P. 351 U.S. Route 45 Lagrange Road
Section :
County : Cook
Job No. : R-90-003-05
Parcel : 0FZ0012TEA
Sta. : 437+76.41 To 441+72.50
Owner : Glen H. Cooper, as trustee
Index No.: 27-15-302-027 & 27-15-302-028

That part of Lot 2 in the Glen Cooper Subdivision, being a Subdivision in the Southwest Quarter of the Southwest Quarter of Section 15, Township 36 North, Range 12 East of the Third Principal Meridian, according to the plat thereof recorded March 28, 1995 as document number 95206323, in Cook County, Illinois, described as follows:

Beginning at the Southwest corner of said Lot 2; thence on an assumed bearing North 1 degree 56 minutes 59 seconds West, on the West line of said lot 2, a distance of 7.00 feet; thence North 88 degrees 25 minutes 40 seconds East a distance of 34.00 feet; thence South 1 degree 39 minutes 56 seconds East a distance of 7.00 feet to the South line of said Lot 1; thence South 88 degrees 25 minutes 40 seconds West, on the South line of said Lot 1, a distance of 34.00 feet to the point of beginning.

Said parcel containing 0.005 acres or 238 sq.ft. more or less

Property of Cook County Clerk's Office

UNOFFICIAL COPY

Route : F.A.P. 351 U.S. Route 45 Lagrange Road
Section :
County : Cook
Job No. : R-90-003-05
Parcel : 0FZ0012TEB
Sta. : 437+76.41 To 441+72.50
Owner : Glen H. Cooper, as trustee
Index No.: 27-15-302-027 & 27-15-302-028

That part of Lot 2 in the Glen Cooper Subdivision, being a Subdivision in the Southwest Quarter of the Southwest Quarter of Section 15, Township 36 North, Range 12 East of the Third Principal Meridian, according to the plat thereof recorded March 28, 1995 as document number 95206323, in Cook County, Illinois, described as follows:

Commencing at the Southeast corner of said Lot 2; thence on an assumed bearing South 88 degrees 25 minutes 40 seconds West, on the South line of said Lot 2, a distance of 10.85 feet to the point of beginning; thence South 88 degrees 25 minutes 40 seconds West, on the South Line of said Lot 2, a distance of 40.00 feet; thence North 1 degree 39 minutes 56 seconds West a distance of 10.00 feet; thence North 88 degrees 25 minutes 40 seconds East a distance of 40.00 feet; thence South 1 degree 39 minutes 56 seconds East a distance of 10.00 feet to the South line of said Lot 2 and the point of beginning.

Said parcel containing 0.009 acres or 400 sq.ft. more or less

Property of Cook County Clerk's Office