

UNOFFICIAL COPY



0620932051

Doc#: 0620932051 Fee: \$54.00
Eugene "Gene" Moore RHSP Fee: \$10.00
Cook County Recorder of Deeds
Date: 07/28/2006 02:49 PM Pg: 1 of 16

INSTRUMENT PREPARED BY:
ALLEN C. WESOLOWSKI
MARTIN & KARCAZES, LTD.
461 N. Clark St. - Suite 550
Chicago, Illinois 60601

MAIL TO:
CHICAGO COMMUNITY BANK
1110 W. 35th Street
Chicago, IL 60609

MORTGAGE

This mortgage made and entered into this 28th day of July, 2006, by and between SCHILLACI BIRMINGHAM DEVELOPMENT II LLC, an Illinois limited liability company, (hereinafter referred to as mortgagor) and CHICAGO COMMUNITY BANK (hereinafter referred to as mortgagee), which maintains an office and place of business at 1110 W. 35th Street, Chicago, Illinois 60609.

NNNT 0106140 18 2 JS

WITNESSETH, that for the consideration hereinafter stated, receipt of which is hereby acknowledged, the mortgagor does hereby mortgage, sell, grant, assign and convey unto the mortgagee, his successors and assigns, all of the property commonly known as 2700, 2704, 2712, 2726 and 2730 N. Hartland Court, Chicago, Illinois, situated and being in the County of Cook, State of Illinois, and legally described on Exhibit A attached hereto and incorporated herein by reference, together with and including all buildings, all fixtures including but not limited to all plumbing, heating, lighting, ventilating, refrigerating, incinerating, air conditioning apparatus, and elevators (the mortgagor hereby declaring that it is intended that the items herein enumerated shall be deemed to have been permanently installed as part of the realty), and all improvements now or hereafter existing thereon; the hereditaments and appurtenances and all other rights thereunto belonging, or in anywise appertaining, and the reversion and reversions, remainder and remainders, all rights of redemption, and the rents, issues and profits of the above described property (provided, however, that the mortgagor shall be entitled to the possession of said property and to collect and retain the rents, issues, and profits until default hereunder). To have and to hold the same unto the mortgagee and the successors in interest of the mortgagee forever in fee simple or such other estate, if any, as is stated herein.

The mortgagor hereby releases and waives all rights under and by virtue of the homestead exemption laws of the State of Illinois.

The mortgagor covenants that it is lawfully seized and possessed of and has the right to sell and convey said property, that the same is free from all encumbrances except as hereinabove recited; and that it hereby binds itself and its successors in interest to warrant and defend the title aforesaid thereto and every part thereof against the claims of all persons whomsoever.

UNOFFICIAL COPY

This instrument is given to secure (i) the payment of a promissory note dated July 28, 2006 in the principal sum of \$3,981,000.00, signed by mortgagor, including the principal thereof and interest and premium, if any, thereon and all extensions and renewals thereof in whole or in part and any and all other sums which may at any time be due and owing or required to be paid as provided for in the note, or herein; and (ii) any other indebtedness of the mortgagor, either jointly or singly, payable to the mortgagee, howsoever created, evidenced or arising, whether direct or indirect, absolute or contingent, now due or to become due, or now existing or hereafter arising, are herein called the "Indebtedness Hereby Secured." At no time shall the principal amount of the Indebtedness Hereby Secured, not including the sums advanced in accordance herewith to protect the security of this mortgage, exceed the original amount of the note, plus One Million (\$1,00,000.00) Dollars.

1. The mortgagor covenants and agrees as follows:
 - a. It will promptly pay the Indebtedness Hereby Secured.
 - b. It will pay all taxes, assessments, water rates, and other governmental or municipal charges, fines, or impositions, for which provision has not been made hereinbefore, and will promptly deliver the official receipts therefor to the mortgagee.
 - c. It will pay such expenses and fees as may be incurred in the protection and maintenance of said property, including the fees of any attorney employed by the mortgagee for the collection of any or all of the indebtedness hereby secured, or foreclosure by mortgagee's sale, or court proceedings, or in any other litigation or proceeding affecting said property. Attorneys' fees reasonably incurred in any other way shall also be paid by the mortgagor.
 - d. For better security of the Indebtedness Hereby Secured, upon the request of the mortgagee, its successors or assigns, it shall execute and deliver a supplemental mortgage or mortgages covering any additions, improvements, or betterments made to the property hereinabove described and all property acquired by it after the date hereof (all in form satisfactory to mortgagee). Furthermore, should mortgagor fail to cure any default in the payment of a prior or inferior encumbrance on the property described by this instrument, mortgagor hereby agrees to permit mortgagee to cure such default, but mortgagee is not obligated to do so; and such advances shall become part of the indebtedness secured by this instrument, subject to the same terms and conditions.
 - e. The rights created by this conveyance shall remain in full force and effect during any postponement or extension of the time of the payment of the Indebtedness Hereby Secured.
 - f. It will continuously maintain hazard insurance, of such type or types and in such amounts as the mortgagee may from time to time require on the improvements now or hereafter on said property, and will pay promptly when due any premiums thereof. All insurance shall be carried in companies acceptable to mortgagee and the policies and renewals thereof shall be held by mortgagee and have attached thereto loss payable clauses in favor of and in form acceptable to the mortgagee. In event of loss, mortgagor will give immediate notice in writing to mortgagee, and

UNOFFICIAL COPY

mortgagee may make proof of loss if not made promptly by mortgagor, and each insurance company concerned is hereby authorized and directed to make payment for such loss directly to mortgagee instead of to mortgagor and mortgagee jointly, and the insurance proceeds, or any part thereof, may be applied by mortgagee at its option either to the reduction of the Indebtedness Hereby Secured or to the restoration or repair of the property damaged or destroyed. In event of foreclosure of this mortgage, or other transfer of title to said property in extinguishment of the Indebtedness Hereby Secured, all right, title, and interest of the mortgagor in and to any insurance policies then in force shall pass to the purchaser or mortgagee or, at the option of the mortgagee, may be surrendered for a refund. **Unless mortgagor provides mortgagee with evidence of the insurance coverage required herein, mortgagee may purchase insurance at mortgagor's expense to protect mortgagee's interest in the property. This insurance may, but need not, protect mortgagor's interests. The coverage that mortgagee purchases may not pay any claim that mortgagor makes or any claim that is made against mortgagor in connection with the property. Mortgagor may later cancel any insurance purchased by mortgagee, but only after providing mortgagee with written evidence that mortgagor has obtained insurance as required herein. If mortgagee purchases insurance for the property, mortgagor will be responsible for the costs of that insurance, including interest and any other charges mortgagee may impose in connection with the placement of the insurance, until the effective date of the cancellation or expiration of the insurance. The costs of the insurance may be added to the Indebtedness Hereby Secured. The costs of the insurance may be more than the cost of insurance mortgagor may be able to obtain on mortgagor's own.**

g. It will keep all buildings and other improvements on said property in good repair and condition; will permit, commit, or suffer no waste, impairment, deterioration of said property or any part thereof; in the event of failure of the mortgagor to keep the buildings on said premises and those erected on said premises, or improvements thereon, in good repair, the mortgagee may make such repairs as in its discretion it may deem necessary for the proper preservation thereof; and the full amount of each and every such payment shall be immediately due and payable; and shall be secured by the lien of this mortgage.

h. It will not voluntarily create or permit to be created against the property subject to this mortgage any lien or liens inferior or superior to the lien of this mortgage without the written consent of the mortgagee; and further, that it will keep and maintain the same free from the claim of all persons supplying labor or materials for construction of any and all buildings or improvements now being erected or to be erected on said premises.

i. It will not rent or assign any part of the rent of said mortgaged property or demolish, or remove, or substantially alter any building without the written consent of the mortgagee.

j. All awards of damages in connection with any condemnation for public use of or injury to any of the property subject to this mortgage are hereby assigned and shall be paid to mortgagee, who may apply the same to payment of the Indebtedness Hereby Secured, and mortgagee is hereby authorized, in the name of the mortgagor, to execute and deliver valid acquittances thereof

UNOFFICIAL COPY

and to appeal from any such award.

k. The mortgagee shall have the right to inspect the mortgaged premises at any reasonable time.

l. To the best of mortgagor's knowledge, it has not used Hazardous Materials, including, without limitation, any flammable explosives, radioactive materials, hazardous materials, hazardous wastes, hazardous or toxic substances or related materials defined in any federal, state or local governmental law, ordinance, rule or regulation, on, from or affecting the premises in any manner which violates federal, state or local laws, ordinances, rules, regulations, or policies governing the use, storage, treatment, transportation, manufacture, refinement, handling, production or disposal of Hazardous Materials, and that, to the best of its knowledge, no prior owner of the premises or any tenant, subtenant, occupant, prior tenant, prior subtenant or prior occupant has used Hazardous Materials on, from or affecting the premises in any manner which violates federal, state or local laws, ordinances, rules, regulations or policies governing the use, storage, treatment, transportation, manufacture, refinement, handling, production or disposal of Hazardous Materials, except as otherwise previously disclosed to Mortgagee.

m. To the best of its knowledge, it has never received any notice of any notice of any violations of federal, state or local laws, ordinances, rules, regulations or policies governing the use, storage, treatment, transportation, manufacture, refinement, handling, production or disposal of Hazardous Materials and, to the best of its knowledge, there have been no actions commenced or threatened by any party for noncompliance, except as otherwise previously disclosed to Mortgagee;

n. It shall keep or cause the premises to be kept free of Hazardous Materials to the best of its ability, and, without limiting the foregoing, it shall not cause or permit the premises to be used to generate, manufacture, refine, transport, treat, store, handle, dispose of, transfer, produce, or process Hazardous Materials, except in compliance with all applicable federal, state and local laws and regulations, nor shall it cause or permit, as a result of any intentional or unintentional act or omission on its part, or on the part of any tenant, subtenant or occupant, a release of Hazardous Materials onto the premises or onto any other property.

o. It shall, subject to the contest rights provided in the Environmental Indemnity Agreement of even date executed and delivered to mortgagee by mortgagor:

(i) conduct and complete all investigations, studies, sampling and testing, and all remedial, removal and other actions necessary to clean up and remove all Hazardous Materials, on, under, from or affecting the premises in accordance with all applicable federal, state, and local laws, ordinances, rules, regulations and policies, to the reasonable satisfaction of mortgagee, and in accordance with the orders and directives of all federal, state and local governmental authorities; and

(ii) defend, indemnify and hold harmless mortgagee, its employees, agents, officers and directors, from and against any claims, demands, penalties, fines, liabilities, settlements, damages, costs or expenses of whatever kind or nature, known or unknown, contingent or otherwise

UNOFFICIAL COPY

(excluding consequential and punitive damages except to the extent mortgagee may be subject to the same by reason of any third party claim), arising out of, or in any way related to: (A) the presence, disposal, release or threatened release of any Hazardous Materials on, over, under, from, or affecting the Premises or the soil, water, vegetation, buildings, personal property, persons or animals thereon; (B) any personal injury (including wrongful death) or property damage (real or personal) arising out of or related to such Hazardous Materials; (C) any lawsuit brought or threatened, settlement reached or government order relating to such Hazardous Materials; and/or (D) any violation of laws, orders, regulations, requirements or demands of government authorities, or any policies or requirements of mortgagee, which are based upon or in any way related to such Hazardous Materials including, without limitation, reasonable attorneys' and consultants' fees, investigation and laboratory fees, court costs, and litigation expenses; provided that this indemnity shall not apply where the claim is attributable to acts of Mortgagee or its agents. Mortgagee shall tender defense of any claim to Mortgagor for handling with counsel of Mortgagor's selection, and Mortgagor shall control any remediation, provided Mortgagor has not defaulted under the Note, Mortgage or any other agreement. This indemnity shall survive the release of the lien of the Mortgage, foreclosure or deed in lieu thereof or by an other action, and this covenant shall survive such reconveyance or extinguishment; provided, however, this indemnity shall not apply to any fact, event or circumstance occurring after the Property has been transferred by mortgagor, by foreclosure, deed in lieu of foreclosure or otherwise. To the extent of any conflict between the provisions herein and the Environmental Indemnity Agreement of even date executed and delivered to mortgagee by mortgagor, said Environmental Indemnity Agreement shall control.

2. Default in any of the covenants or conditions of this instrument or of the note or loan agreement secured hereby shall terminate the mortgagor's right to possession, use, and enjoyment of the property, at the option of the mortgagee or his assigns (it being agreed that the mortgagor shall have such right until default). Upon any such default, the mortgagee shall become the owner of all of the rents and profits accruing after default as security for the indebtedness secured hereby, with the right to enter upon said property for the purpose of collecting such rents and profits, pursuant to the terms of a separate instrument of even date entitled Assignment of Leases and Rents executed by mortgagor.

3. The mortgagor covenants and agrees that if it shall fail to pay the Indebtedness Hereby Secured or any part thereof when due, or shall fail to perform any covenant or agreement of this instrument or any note or guaranty secured hereby, the entire Indebtedness Hereby Secured shall immediately become due, payable and collectible without notice, at the option of the mortgagee or assigns, regardless of the maturity, and the mortgagee or its assigns may after entry of Judgment of Foreclosure and Sale sell said property without appraisalment (the mortgagor having waived and assigned to the mortgagee all rights of appraisalment) pursuant to the laws of the State of Illinois governing the disposition of said property.

4. The proceeds of any sale of said property in accordance with the preceding paragraph shall be applied first to pay the costs and expenses of said sale, the expenses incurred by the mortgagee for the purpose of protecting and maintaining said property, and reasonable attorneys' fees; secondly, to pay the Indebtedness Hereby Secured; and thirdly, to pay any surplus or excess to the person or

UNOFFICIAL COPY

persons legally entitled thereto.

5. In the event said property is sold at a judicial foreclosure sale, and the proceeds are not sufficient to pay the Indebtedness Hereby Secured, the mortgagee will be entitled to a deficiency judgment for the amount of the deficiency without regard to appraisal.

6. In the event the mortgagor fails to pay any Federal, state, or local tax assessment, income tax or other tax lien, charge, fee, or other expense charged against the property that it is deemed the mortgagor is liable for, the mortgagee is hereby authorized at its option to pay the same. Any sums so paid by the mortgagee shall be added to and become a part of the principal amount of the Indebtedness Hereby Secured, subject to the same terms and conditions applicable under this mortgage and any note or guaranty secured hereby. If the mortgagor shall pay and discharge the Indebtedness Hereby Secured, and shall pay such sums and shall discharge all taxes and liens and the costs, fees, and expenses of making, enforcing and executing this mortgage, then this mortgage shall be canceled and surrendered.

7. The covenants herein contained shall bind and the benefits and advantages shall inure to the respective successors and assigns of the parties hereto. Whenever used, the singular number shall include the plural, the plural the singular, and the use of any gender shall include all genders.

8. No waiver of any covenant herein or of the obligation secured hereby shall at any time thereafter be held to be a waiver of the terms hereof or of the note secured hereby.

9. A judicial decree, order or judgment holding any provision of this instrument invalid or unenforceable shall not in any way impair or preclude the enforcement of the remaining provisions or portions of this instrument.


10. Any written notice to be issued to the mortgagor pursuant to the provisions of this instrument shall be addressed to the mortgagor at 1929 W. Belmont, Chicago, IL 60657, and any written notice to be issued to the mortgagee shall be addressed to the mortgagee at 1110 W. 35th Street, Chicago, Illinois 60609.


11. The mortgagor, on behalf of it and each and every person claiming by, through, or under him, hereby waives any and all rights of redemption, statutory or otherwise, without prejudice to mortgagee's right to any remedy, legal or equitable, which mortgagee may pursue to enforce payment or to affect collection of all or any part of the indebtedness secured by this mortgage, and without prejudice to mortgagee's right to a deficiency judgment or any other appropriate relief in the event of foreclosure of this mortgage.

UNOFFICIAL COPY

IN WITNESS WHEREOF, the mortgagor has executed this instrument and the mortgagee has accepted delivery of this instrument as of the day and year aforesaid.

SCHILLACI BIRMINGHAM DEVELOPMENT II LLC


By: 
Anthony Schillaci, Member

By: 
Peter Birmingham, Member

State of Illinois)
) ss.
County of Cook)

The undersigned, a Notary Public in and for said county, in the aforesaid State, does hereby certify that Anthony Schillaci and Peter Birmingham, known to me to be the same persons whose names are subscribed to the foregoing instrument as the members of SCHILLACI BIRMINGHAM DEVELOPMENT II LLC, an Illinois limited liability company, appeared before me this day in person and acknowledged that they signed and delivered the said instrument as their own free and voluntary act, and as the free and voluntary act of said limited liability company, for the uses and purposes therein set forth.

Dated: July 28th, 2006


Notary Public



UNOFFICIAL COPY

EXHIBIT A

LEGAL DESCRIPTION

PARCEL 1:

LOTS SF-1, SF-2, SF-5, SF-7 AND SF-8 IN THE HARTLAND PARK SUBDIVISION, BEING A RESUBDIVISION OF PART OF LOT 3 IN THE NORTHWESTERN TERRA COTTA COMPANY'S RESUBDIVISION OF A PART OF THE NORTHEAST QUARTER OF THE SOUTHEAST QUARTER OF SECTION 30, TOWNSHIP 40 NORTH, RANGE 14, EAST OF THE THIRD PRINCIPAL MERIDIAN, ACCORDING TO THE PLAT THEREOF RECORDED DECEMBER 20, 2004 AS DOCUMENT NUMBER 0435534098, IN COOK COUNTY, ILLINOIS

PARCEL 2:

EASEMENTS FOR THE BENEFIT OF PARCEL 1 AS CREATED BY THE DECLARATION OF COVENANTS, CONDITIONS, RESTRICTIONS AND EASEMENTS FOR HARTLAND PARK MASTER HOMEOWNERS ASSOCIATION, RECORDED OCTOBER 11, 2005 AS DOCUMENT NUMBER 0528418110 AND RERECORDED TO CORRECT THE LEGAL DESCRIPTION ON OCTOBER 12, 2005 AS DOCUMENT NUMBER 0528527027, AS MORE FULLY DESCRIBED THEREIN AND ACCORDING TO THE TERMS SET FORTH THEREIN.

PARCEL 3:

EASEMENTS FOR THE BENEFIT OF PARCEL 1 AS CREATED BY THE DECLARATION OF COVENANTS, CONDITIONS, RESTRICTIONS AND EASEMENTS FOR HARTLAND PARK SINGLE FAMILY HOMES, RECORDED OCTOBER 3, 2005 AS DOCUMENT NUMBER 0528627151, AS MORE FULLY DESCRIBED THEREIN AND ACCORDING TO THE TERMS SET FORTH THEREIN.

PARCEL 4:

A NON-EXCLUSIVE EASEMENT FOR THE BENEFIT OF PARCEL 1 FOR INGRESS AND EGRESS FROM SAID PARCEL AS CREATED BY DEED FROM NORTHWESTERN TERRA COTTA COMPANY TO THE RIZZO BROTHERS WAREHOUSE CORPORATION, DATED OCTOBER 8, 1953 AND RECORDED OCTOBER 22, 1953 AS DOCUMENT 15751224 AND AMENDED BY AGREEMENT RECORDED AS DOCUMENT NUMBER 90188588 AND RERECORDED AS DOCUMENT NUMBER 90235681 OVER THE FOLLOWING DESCRIBED PROPERTY:

THAT PART OF LOT 3 IN NORTHWESTERN TERRA COTTA COMPANY'S RESUBDIVISION AFORESAID AND THAT PART OF VACATED NORTH HERMITAGE AVENUE LYING EAST OF AND ADJOINING SAID LOT 3 DESCRIBED AS FOLLOWS:

UNOFFICIAL COPY

BEGINNING AT THE POINT OF INTERSECTION OF THE EAST LINE OF THE WEST 14 FEET OF SAID VACATED NORTH HERMITAGE AVENUE WITH THE SOUTHERLY LINE OF THE PRESENT EXISTING DRIVEWAY WHICH POINT IS 119.33 FEET MORE OR LESS NORTH OF THE NORTH LINE OF WEST WRIGHTWOOD AVENUE AND RUNNING THENCE WESTERLY ALONG SAID SOUTHERLY LINE OF SAID EXISTING DRIVEWAY, WHICH SOUTHERLY LINE IS A SOUTHERLY LINE OF PROPERTY DESCRIBED AS PARCEL 2, IN A DEED DATED JANUARY 30, 1946 AND RECORDED IN THE RECORDER'S OFFICE OF COOK COUNTY, ILLINOIS AS DOCUMENT NUMBER 13708497 AND CONTINUING WESTERLY ALONG SAID SOUTHERLY LINE EXTENDED A DISTANCE OF 90.83 FEET MORE OR LESS TO ITS INTERSECTION WITH THE EAST LINE OF PROPERTY DESCRIBED AS PARCEL 3 IN SAID DEED, THENCE NORTHERLY ALONG SAID EAST LINE OF SAID PARCEL 3 A DISTANCE OF 10.56 FEET TO ITS INTERSECTION WITH A WESTWARD EXTENSION OF THE LINE OF THE SOUTH FACE OF A BRICK BUILDING; THENCE EASTERLY ALONG SAID LINE OF THE SOUTH FACE OF A BRICK BUILDING ALONG SAID WESTWARD EXTENSION THEREOF AND ALONG AN EASTWARD EXTENSION THEREOF A DISTANCE OF 90.73 FEET MORE OR LESS TO ITS INTERSECTION WITH SAID EAST LINE OF THE WEST 14 FEET OF VACATED NORTH HERMITAGE AVENUE AND THENCE SOUTH ALONG SAID EAST LINE OF THE WEST 14 FEET, A DISTANCE OF 10.69 FEET TO THE POINT OF BEGINNING EXCEPTING FROM THE ABOVE DESCRIBED LAND ANY PART OR PARTS THEREOF, IF ANY, WHICH ARE NOW OCCUPIED BY BUILDINGS OR STRUCTURES SITUATED, IN COOK COUNTY, ILLINOIS.

PARCEL 5:

EASEMENT FOR INGRESS AND EGRESS FOR THE BENEFIT OF PARCEL 1 OVER AND ACROSS THE FOLLOWING DESCRIBED LAND:

THAT PART OF LOT OR BLOCK 3, TOGETHER WITH THAT PART OF VACATED NORTH HERMITAGE AVENUE LYING EAST OF AND ADJOINING SAID LOT OR BLOCK 3, ALL IN NORTHWESTERN TERRA COTTA COMPANY'S RESUBDIVISION OF A PART OF THE NORTH EAST 1/4 OF THE SOUTHEAST 1/4 OF SECTION 30, TOWNSHIP 40 NORTH, RANGE 14 EAST OF THE THIRD PRINCIPAL MERIDIAN, INCLUDED WITHIN A PARCEL OF LAND BOUNDED AND DESCRIBED AS FOLLOWS:

BEGINNING AT THE POINT OF INTERSECTION OF THE EAST LINE OF THE WEST 26 FEET OF SAID VACATED NORTH HERMITAGE AVENUE WITH THE NORTH LINE OF WEST WRIGHTWOOD AVENUE, AND RUNNING THENCE NORTH ALONG SAID EAST LINE OF THE OF THE WEST 26 FEET, A DISTANCE OF 80 FEET; THENCE NORTHEASTWARDLY A DISTANCE OF 59.94 FEET TO A POINT WHICH IS 39 FEET EAST FROM THE WEST LINE OF SAID VACATED NORTH HERMITAGE AVENUE AND 138.50 FEET NORTH FROM SAID NORTH LINE OF WEST WRIGHTWOOD AVENUE; THENCE NORTHWESTWARDLY A DISTANCE OF 92.59 FEET TO A POINT ON THE EAST LINE OF SAID WEST 26 FEET WHICH IS 230 FEET NORTH FROM SAID NORTH

UNOFFICIAL COPY

LINE OF WEST WRIGHTWOOD AVENUE; THENCE NORTH ALONG SAID EAST LINE OF THE WEST 26 FEET A DISTANCE OF 260.15 FEET TO THE POINT OF INTERSECTION OF THE EAST LINE OF THE WEST 26 FEET AFORESAID, WITH A WESTWARD EXTENSION OF THE CENTER LINE OF THE SOUTH WALL (MEASURING 12 1/2 INCHES IN THICKNESS), OF A ONE STORY BRICK BUILDING SITUATED UPON LOT OR BLOCK 2 IN SAID NORTHWESTERN TERRA COTTA COMPANY'S RESUBDIVISION; THENCE WEST ALONG SAID WESTWARD EXTENSION OF THE CENTER LINE OF SAID BRICK WALL A DISTANCE OF 41.32 FEET TO A POINT ON THE WEST LINE OF THE EAST 15.32 FEET OF SAID LOT OR BLOCK 3 WHICH IS 509.85 FEET NORTH FROM THE SOUTH LINE OF SAID LOT OR BLOCK 3; THENCE SOUTH ALONG SAID WEST LINE OF THE EAST 15.32 FEET OF SAID LOT OR BLOCK 3, DISTANCE OF 74.88 FEET TO THE NORTH LINE OF THE SOUTH 435 FEET SAID LOT OR BLOCK 3; THENCE EAST ALONG SAID NORTH LINE OF THE SOUTH 435 FEET OF SAID LOT OR BLOCK 3 A DISTANCE OF 0.32 FEET TO A POINT WHICH IS 15 FEET WEST FROM THE EAST LINE OF SAID LOT OR BLOCK 3; THENCE SOUTHEASTWARDLY ALONG A STRAIGHT LINE, A DISTANCE OF 21.29 FEET TO A POINT ON THE EAST LINE OF SAID LOT OR BLOCK 3 WHICH IS 420 FEET NORTH FROM THE SOUTH EAST CORNER OF SAID LOT OR BLOCK 3; THENCE SOUTH ALONG SAID EAST LINE OF LOT OR BLOCK 3, A DISTANCE OF 290 FEET TO THE SOUTH FACE OF A BRICK BUILDING WHICH IS 130 FEET NORTH FROM THE SOUTH EAST CORNER OF SAID LOT OR BLOCK 3; THENCE EAST ALONG AN EASTWARD EXTENSION OF THE LINE OF SAID SOUTH FACE OF SAID BRICK BUILDING, A DISTANCE OF 14 FEET; THENCE SOUTH ALONG THE EAST LINE OF THE WEST 14 FEET OF SAID VACATED NORTH HERMITAGE AVENUE, A DISTANCE OF 130.02 FEET TO ITS INTERSECTION WITH SAID NORTH LINE OF WEST WRIGHTWOOD AVENUE, AND THENCE EAST ALONG SAID NORTH LINE, A DISTANCE OF 12 FEET TO THE POINT OF BEGINNING, AS SET FORTH IN GRANT OF EASEMENTS DATED JULY 15, 1983 AND RECORDED OCTOBER 5, 1983 AS DOCUMENT 26809313.

EXCEPTING THEREFROM THAT PART VACATED BY CONSTRUCTION AND EASEMENT AGREEMENT RECORDED SEPTEMBER 5, 2002 AS DOCUMENT NUMBER 0020976372 AND DESCRIBED AS FOLLOWS:

TRIANGLE EASEMENT VACATION: THAT PART OF VACATED NORTH HERMITAGE AVENUE LYING EAST AND ADJOINING BLOCK 3 IN NORTHWESTERN TERRA COTTA COMPANY'S RESUBDIVISION OF A PART OF THE NORTHEAST QUARTER OF THE SOUTHEAST QUARTER OF SECTION 30, TOWNSHIP 40 NORTH, RANGE 14, EAST OF THE THIRD PRINCIPAL MERIDIAN, DESCRIBED AS FOLLOWS: COMMENCING AT THE POINT OF INTERSECTION OF THE EAST LINE OF THE WEST 26 FEET OF SAID VACATED NORTH HERMITAGE AVENUE WITH THE NORTH LINE OF WEST WRIGHTWOOD AVENUE AND RUNNING THENCE NORTH ALONG SAID EAST LINE OF THE WEST 26 FEET, A DISTANCE OF 80 FEET TO THE POINT OF BEGINNING; THENCE NORTHEASTERLY, A DISTANCE OF 59.94 FEET TO A POINT WHICH IS 39 FEET EAST FROM THE WEST LINE OF SAID VACATED NORTH HERMITAGE AVENUE AND 138.50 FEET NORTH FROM SAID NORTH LINE OF WEST

UNOFFICIAL COPY

WRIGHTWOOD AVENUE; THENCE NORTHWESTERLY A DISTANCE OF 92.59 FEET TO A POINT ON THE EAST LINE OF SAID WEST 26 FEET WHICH IS 230 FEET NORTH FROM SAID NORTH LINE OF WEST WRIGHTWOOD AVENUE; THENCE SOUTH ALONG SAID EAST LINE OF THE WEST 26.0 FEET, A DISTANCE OF 150.0 FEET TO THE POINT OF BEGINNING, IN COOK COUNTY, ILLINOIS.

STRIP EASEMENT VACATION: THAT PART OF VACATED NORTH HERMITAGE AVENUE LYING EAST AND ADJOINING BLOCK 3 IN NORTHWESTERN TERRA COTTA COMPANY'S RESUBDIVISION OF A PART OF THE NORTHEAST QUARTER OF THE SOUTHEAST QUARTER OF SECTION 30, TOWNSHIP 40 NORTH, RANGE 14, EAST OF THE THIRD PRINCIPAL MERIDIAN, DESCRIBED AS FOLLOWS: BEGINNING AT THE POINT OF INTERSECTION OF THE EAST LINE OF THE WEST 26 FEET OF SAID VACATED NORTH HERMITAGE AVENUE WITH THE NORTH LINE OF WEST WRIGHTWOOD AVENUE AND RUNNING THENCE NORTH 00 DEGREES 00 MINUTES 05 SECONDS WEST ALONG SAID EAST LINE OF THE WEST 26 FEET, A DISTANCE OF 510.19 FEET; THENCE SOUTH 89 DEGREES 59 MINUTES 55 SECONDS WEST 5.00 FEET; THENCE SOUTH 00 DEGREES 00 MINUTES 05 SECONDS EAST 510.15 FEET TO THE NORTH LINE OF WEST WRIGHTWOOD AVENUE; THENCE SOUTH 89 DEGREES 35 MINUTES 32 SECONDS EAST ALONG SAID NORTH LINE 5.00 FEET TO THE POINT OF BEGINNING, IN COOK COUNTY, ILLINOIS.

PARCEL 6:

EASEMENT FOR INGRESS AND EGRESS FOR THE BENEFIT OF PARCEL 1 OVER, UPON AND ACROSS THE FOLLOWING DESCRIBED LAND:

THAT PART OF LOT OR BLOCK 3 IN NORTHWESTERN TERRA COTTA COMPANY'S RESUBDIVISION OF A PART OF THE NORTH EAST 1/4 OF THE SOUTH EAST 1/4 OF SECTION 30, TOWNSHIP 40 NORTH, RANGE 14, EAST OF THE THIRD PRINCIPAL MERIDIAN, BOUNDED AND DESCRIBED AS FOLLOWS:

BEGINNING AT THE POINT OF INTERSECTION OF THE WEST LINE OF THE EAST 15.32 FEET OF SAID LOT OR BLOCK 3 WITH A WESTWARD EXTENSION OF THE SOUTH LINE OF THE NORTH 247 FEET OF LOT OR BLOCK 2 IN NORTHWESTERN TERRA COTTA COMPANY'S RESUBDIVISION (SAID POINT OF INTERSECTION BEING 868.96 FEET NORTH FROM THE SOUTH LINE OF SAID LOT OR BLOCK 3) AND RUNNING THENCE SOUTH ALONG THE WEST LINE OF SAID EAST 15.32 FEET OF SAID LOT OR BLOCK 3 A DISTANCE OF 30 FEET, THENCE EAST ALONG THE NORTH LINE OF THE SOUTH 838.96 FEET OF SAID LOT OR BLOCK 3, A DISTANCE OF 15.32 FEET MORE OR LESS TO THE EAST LINE OF SAID LOT OR BLOCK 3, THENCE NORTH ALONG THE EAST LINE OF SAID LOT OR BLOCK 3, A DISTANCE OF 30 FEET, AND THENCE WEST ALONG THE NORTH LINE OF THE SOUTH 868.96 FEET OF SAID LOT OR BLOCK 3, A DISTANCE OF 15.32 FEET TO THE POINT OF BEGINNING AS SET FORTH IN GRANT OF EASEMENTS DATED JULY 15, 1983 AND RECORDED OCTOBER 5, 1983 AS DOCUMENT 26809313.

UNOFFICIAL COPY

PARCEL 7:

EASEMENT FOR OPERATION, MAINTENANCE, REPAIR, INSPECTION AND REPLACEMENT OF EXISTING TELEPHONE, ELECTRIC, GAS WATER SEWER AND SPRINKLER SYSTEM LINES AND INSTALLATIONS FOR THE BENEFIT OF PARCEL I OVER THE FOLLOWING DESCRIBED LAND:

THAT PART OF TRACT IV AS DESCRIBED IN GRANT OF EASEMENTS HEREINAFTER NOTED FALLING WITHIN THE WEST 36 FEET OF VACATED HERMITAGE AVENUE IN THE EAST 1/2 OF THE SOUTH EAST 1/4 OF SECTION 30, TOWNSHIP 40 NORTH, RANGE 14, EAST OF THE THIRD PRINCIPAL MERIDIAN, IN COOK COUNTY, ILLINOIS, AS SET FORTH IN GRANT OF EASEMENTS DATED JULY 15, 1983 AND RECORDED OCTOBER 5, 1983 AS DOCUMENT 26809313.

PARCEL 8:

EASEMENT FOR INGRESS AND EGRESS FOR THE BENEFIT OF PARCEL 1 OVER, ACROSS AND UPON THE FOLLOWING DESCRIBED LAND:

THE NORTH 30 FEET OF THAT PART OF LOT OR BLOCK 2, TOGETHER WITH THAT PART OF VACATED NORTH HERMITAGE AVENUE LYING WEST OF AND ADJOINING SAID LOT OR BLOCK 2 IN NORTHWESTERN TERRA COTTA COMPANY'S RESUBDIVISION OF A PART OF THE NORTH EAST 1/4 OF THE SOUTH EAST 1/4 OF SECTION 30, TOWNSHIP 40 NORTH, RANGE 14, EAST OF THE THIRD PRINCIPAL MERIDIAN, INCLUDED WITHIN A PARCEL BF LAND WHICH IS BOUNDED AND DESCRIBED AS FOLLOWS:

BEGINNING AT THE POINT OF INTERSECTION OF THE SOUTH LINE OF THE NORTH 247 FEET WITH THE WEST LINE OF THE EAST 140 FEET OF SAID LOT OR BLOCK 2, AND RUNNING THENCE SOUTH ALONG THE WEST LINE OF THE EAST 140 FEET AFORESAID A DISTANCE OF 357.54 FEET TO THE POINT OF INTERSECTION OF SAID WEST LINE WITH AN EASTWARD EXTENSION OF THE ENTER LINE OF THE SOUTH WALL, (MEASURING 12 1/2 INCHES IN THICKNESS), OF A ONE STORY BRICK BUILDING; THENCE WEST ALONG SAID EASTWARD EXTENSION, ALONG THE CENTER LINE OF SAID WALL, AND ALONG A WESTWARD EXTENSION OF SAID CENTER LINE, A DISTANCE OF 191.12 FEET TO A POINT ON THE EAST LINE OF LOT OR BLOCK 3 IN SAID NORTHWESTERN TERRA COTTA COMPANY'S RESUBDIVISION, WHICH POINT IS 509.98 FEET NORTH FROM THE SOUTH EAST CORNER OF SAID LOT OR BLOCK 3; THENCE NORTH ALONG THE EAST LINE OF SAID LOT OR BLOCK 3, (BEING ALSO THE WEST LINE OF SAID VACATED NORTH HERMITAGE AVENUE), A DISTANCE OF 358.97 FEET TO THE POINT OF INTERSECTION OF SAID EAST LINE WITH A WESTWARD EXTENSION OF SAID SOUTH LINE OF THE NORTH 247 FEET OF SAID LOT OR BLOCK 2, AND THENCE EAST ALONG SAID WESTWARD EXTENSION AND ALONG SAID SOUTH LINE OF

UNOFFICIAL COPY

THE NORTH 247 FEET OF LOT OR BLOCK 2, A DISTANCE OF 191.04 FEET TO THE POINT OF BEGINNING, AS SET FORTH IN THE GRANT OF EASEMENTS DATED JULY 15, 1983 AND RECORDED OCTOBER 5, 1983 AS DOCUMENT 26809313.

PARCEL 9:

EASEMENT FOR INGRESS AND EGRESS FOR THE BENEFIT OF PARCEL 1 OVER, UPON AND ACROSS THE FOLLOWING DESCRIBED PROPERTY:

THE NORTH 30 FEET OF THAT PART OF LOT OR BLOCK 2 IN THE NORTHWESTERN TERRA COTTA COMPANY'S RESUBDIVISION OF A PART OF THE NORTH EAST 1/4 OF THE SOUTH EAST 1/4 OF SECTION 30, TOWNSHIP 40 NORTH, RANGE 14, EAST OF THE THIRD PRINCIPAL MERIDIAN, DESCRIBED AS FOLLOWS:

BEGINNING AT A POINT ON THE EAST LINE OF SAID LOT OR BLOCK 2 WHICH IS 247 FEET SOUTH OF THE NORTH EAST CORNER THEREOF AND RUNNING THENCE SOUTH ALONG SAID EAST LOT OR BLOCK LINE A DISTANCE OF 193.68 FEET TO THE NORTH LINE OF THE SOUTH 675 FEET OF SAID LOT OR BLOCK; THENCE WEST ALONG SAID NORTH LINE OF SOUTH 675 FEET A DISTANCE OF 140 FEET; THENCE NORTH PARALLEL WITH SAID EAST LINE OF LOT OR BLOCK 2 A DISTANCE OF 193.80 FEET TO A POINT 247 FEET SOUTH OF THE NORTH LINE OF SAID LOT OR BLOCK 2, THENCE EAST PARALLEL WITH SAID NORTH LOT OR BLOCK LINE A DISTANCE OF 140 FEET TO THE PLACE OF BEGINNING, IN COOK COUNTY, ILLINOIS, AS SET FORTH IN THE GRANT OF EASEMENTS DATED JULY 15, 1983 AND RECORDED OCTOBER 5, 1983 AS DOCUMENT 26809313.

PARCEL 10:

EASEMENT FOR INGRESS AND EGRESS FOR THE BENEFIT OF PARCEL 1 OVER, UPON AND ACROSS THE FOLLOWING DESCRIBED LAND:

THAT PART OF LOT OR BLOCK 3 IN THE NORTHWESTERN TERRA COTTA COMPANY'S RESUBDIVISION OF A PART OF THE NORTH EAST 1/4 OF SECTION 30, TOWNSHIP 40 NORTH, RANGE 14, EAST OF THE THIRD PRINCIPAL MERIDIAN, BOUNDED AND DESCRIBED AS FOLLOWS:

COMMENCING ON THE NORTH LINE OF THE SOUTH 435 FEET OF SAID LOT OR BLOCK 3 AT A POINT WHICH IS 15.32 FEET WEST FROM THE EAST LINE OF SAID LOT OR BLOCK 3, THENCE NORTH ALONG THE WEST LINE OF THE SAID EAST 15.32 FEET A DISTANCE OF 35.18 FEET TO A POINT OF BEGINNING OF THAT PART OF LOT OR BLOCK 3 HEREINAFTER DESCRIBED; THENCE WEST ALONG A LINE 470.18 FEET NORTH FROM AND PARALLEL WITH THE SOUTH LINE OF LOT OF BLOCK 3, A DISTANCE OF 100 FEET TO A POINT THENCE NORTHWARDLY TO A POINT 21.04 FEET SOUTH OF THE NORTH LINE OF THE SOUTH 890 FEET OF LOT OR BLOCK 3 AT A POINT 100 FEET WEST OF THE WEST LINE OF THE EAST 15.32 FEET OF LOT OR

UNOFFICIAL COPY

BLOCK 3; THENCE EAST ALONG THE NORTH LINE OF THE SOUTH 868.96 FEET OF SAID LOT OR BLOCK 3, A DISTANCE OF 100 FEET TO THE WEST LINE OF THE EAST 15.32 FEET OF SAID LOT OR BLOCK 3; THENCE SOUTH ALONG THE WEST LINE OF THE EAST 15.32 FEET AFORESAID, A DISTANCE OF 30 FEET TO THE NORTH LINE OF THE SOUTH 838.96 FEET OF SAID LOT OR BLOCK 3; THENCE WEST ALONG THE NORTH LINE OF THE SOUTH 838.96 FEET AFORESAID, A DISTANCE OF 80 FEET TO THE WEST LINE OF THE EAST 95.32 FEET OF SAID LOT OR BLOCK 3; THENCE SOUTH ALONG THE WEST LINE OF THE EAST 95.32 FEET AFORESAID, A DISTANCE OF 329.08 FEET TO THE NORTH LINE OF THE SOUTH 509.88 FEET OF SAID LOT OR BLOCK 3; THENCE EAST ALONG THE NORTH LINE OF THE SOUTH 509.88 FEET OF SAID LOT OR BLOCK 3, TO THE WEST LINE OF THE EAST 15.32 FEET AFORESAID AND THENCE SOUTH ALONG THE WEST LINE OF THE EAST 15.32 FEET, AFORESAID, A DISTANCE OF 39.70 FEET TO THE POINT OF BEGINNING AS SET FORTH IN THE GRANT OF EASEMENTS DATED JULY 15, 1983 AND RECORDED OCTOBER 5, 1983 AS DOCUMENT 26809313.

EASEMENTS FOR THE BENEFIT OF PARCEL 1 AS CREATED BY CONSTRUCTION AND EASEMENT AGREEMENT AND SUBJECT TO ITS' TERMS DATED AUGUST 30, 2002 BY AND AMONG LASALLE BANK NATIONAL ASSOCIATION AS TRUSTEE UNDER TRUST AGREEMENT DATED MAY 16, 1986 AND KNOWN AS TRUST NO. 11109 ("TAG TRUST"), SJR CORPORATION, AN ILLINOIS CORPORATION AND LASALLE BANK NATIONAL ASSOCIATION, AS TRUSTEE UNDER TRUST AGREEMENT DATED MARCH 27, 1986 AND KNOWN AS TRUST NO. 67013 DATED AUGUST 30, 2002 AND RECORDED SEPTEMBER 5, 2002 AS DOCUMENT NUMBER 0020976372, DESCRIBED AS FOLLOWS:

PARCEL 11 (HERMITAGE SOUTH PARCEL):

EASEMENT FOR THE INGRESS AND EGRESS, AND TO INSTALL, MAINTAIN, REPAIR AND REPLACE UTILITIES, OVER THE EAST 21 FEET OF THE FOLLOWING DESCRIBED TRACT OF LAND:

THAT PART OF LOT OR BLOCK 3 TOGETHER WITH THAT PART OF VACATED NORTH HERMITAGE AVENUE LYING EAST OF AND ADJOINING SAID LOT OR BLOCK 3 ALL IN NORTHWESTERN TERRA COTTA COMPANY'S RESUBDIVISION OF A PART OF THE NORTHEAST QUARTER OF THE SOUTHEAST QUARTER OF SECTION 30, TOWNSHIP 40 NORTH, RANGE 14, EAST OF THE THIRD PRINCIPAL MERIDIAN, INCLUDED WITHIN A PARCEL OF LAND BOUNDED AND DESCRIBED AS FOLLOWS:

BEGINNING AT THE SOUTHEAST CORNER OF SAID LOT OR BLOCK 3; THENCE NORTH 89 DEGREES 35 MINUTES 37 SECONDS WEST ALONG THE SOUTH LINE OF SAID BLOCK 3, 9.0 FEET; THENCE NORTH 00 DEGREES 00 MINUTES 05 SECONDS WEST PARALLEL WITH THE EAST LINE OF BLOCK 3, 509.94 FEET; THENCE NORTH 89 DEGREES 59 MINUTES 55 SECONDS WEST PARALLEL WITH THE EAST LINE OF

UNOFFICIAL COPY

BLOCK 3, 509.94 FEET; THENCE NORTH 89 DEGREES 59 MINUTES 55 SECONDS EAST 30.0 FEET; THENCE SOUTH 00 DEGREES 00 MINUTES 05 SECONDS EAST 510.15 FEET TO THE EASTERLY EXTENSION OF THE SOUTH LINE OF BLOCK 3 AFORESAID; THENCE NORTH 89 DEGREES 35 MINUTES 32 SECONDS WEST ALONG SAID EXTENSION 21.0 FEET TO THE POINT OF BEGINNING, IN COOK COUNTY, ILLINOIS.

PARCEL 12 (HERMITAGE NORTH PARCEL):

EASEMENT FOR THE INGRESS AND EGRESS OVER THE EAST 21 FEET OF THE FOLLOWING DESCRIBED TRACT OF LAND:

THAT PART OF LOT OR BLOCK 3 TOGETHER WITH THAT PART OF VACATED NORTH HERMITAGE AVENUE LYING EAST OF AND ADJOINING SAID LOT OR BLOCK 3 ALL IN NORTHWESTERN TERRA COTTA COMPANY'S RESUBDIVISION OF A PART OF THE NORTHEAST QUARTER OF THE SOUTHEAST QUARTER OF SECTION 30, TOWNSHIP 40 NORTH, RANGE 14, EAST OF THE THIRD PRINCIPAL MERIDIAN, INCLUDED WITHIN A PARCEL OF LAND BOUNDED AND DESCRIBED AS FOLLOWS:

COMMENCING AT THE SOUTHEAST CORNER OF SAID LOT OR BLOCK 3; THENCE NORTH 89 DEGREES 35 MINUTES 37 SECONDS WEST ALONG THE SOUTH LINE OF SAID BLOCK 3, 9.0 FEET; THENCE NORTH 00 DEGREES 00 MINUTES 05 SECONDS WEST PARALLEL WITH THE EAST LINE OF BLOCK 3, 509.94 FEET TO THE POINT OF BEGINNING; THENCE NORTH 89 DEGREES 59 MINUTES 55 SECONDS EAST 30.00 FEET; THENCE NORTH 00 DEGREES 00 MINUTES 05 SECONDS WEST 328.80 FEET; THENCE NORTH 89 DEGREES 31 MINUTES 29 SECONDS WEST 30.00 FEET; THENCE SOUTH 00 DEGREES 00 MINUTES 05 SECONDS EAST 329.04 FEET TO THE POINT OF BEGINNING, IN COOK COUNTY, ILLINOIS.

PARCEL 13:

EASEMENT FOR INGRESS AND EGRESS CREATED BY PLAT THEREOF RECORDED AUGUST 1, 2003 AS DOCUMENT NUMBER 0321318043 OVER AND UPON THAT PART OF THE LAND DESCRIBED AS FOLLOWS:

THAT PART OF LOT OR BLOCK 3 TOGETHER WITH THAT PART OF VACATED NORTH HERMITAGE AVENUE LYING EAST OF AND ADJOINING SAID LOT OR BLOCK 3 ALL IN NORTHWESTERN TERRA COTTA COMPANY'S RESUBDIVISION OF A PART OF THE NORTHEAST QUARTER OF THE SOUTHEAST QUARTER OF SECTION 30, TOWNSHIP 40 NORTH, RANGE 14, EAST OF THE THIRD PRINCIPAL MERIDIAN, INCLUDED WITHIN A PARCEL OF LAND BOUNDED AND DESCRIBED AS FOLLOWS: COMMENCING AT THE SOUTHEAST CORNER OF SAID LOT OR BLOCK 3; THENCE NORTH 00 DEGREES 00 MINUTES 05 SECONDS WEST ALONG THE EAST LINE OF BLOCK 3, 225.87 FEET TO THE POINT OF BEGINNING; THENCE CONTINUING NORTH 00 DEGREES 00 MINUTES 05 SECONDS WEST ALONG THE

UNOFFICIAL COPY

LAST DESCRIBED EAST LINE 28.00 FEET; THENCE SOUTH 89 DEGREES 59 MINUTES 22 SECONDS WEST 142.83 FEET TO A POINT OF CURVE; THENCE NORTHERLY ALONG AN ARC OF A CIRCLE CONVEX SOUTHWESTERLY AND HAVING A RADIUS OF 30.00 FEET FOR A DISTANCE OF 47.13 FEET TO A POINT OF TANGENCY (THE CHORD OF SAID ARC HAVING BEARING OF NORTH 45 DEGREES 00 MINUTES 22 SECONDS WEST AND A DISTANCE OF 42.43 FEET); THENCE NORTH 00 DEGREES 00 MINUTES 45 SECONDS WEST 51.99 FEET; THENCE NORTH 20 DEGREES 29 MINUTES 53 SECONDS WEST 6.17 FEET; THENCE NORTH 00 DEGREES 00 MINUTES 05 SECONDS WEST 476.94 FEET TO A POINT OF CURVE; THENCE NORTHERLY ALONG AN ARC OF A CIRCLE CONVEX NORTHWESTERLY AND HAVING A RADIUS OF 10.00 FEET, A DISTANCE OF 15.71 FEET TO A POINT OF TANGENCY (THE CHORD OF SAID ARC HAVING A BEARING OF NORTH 44 DEGREES 59 MINUTES 58 SECONDS EAST AND HAVING A DISTANCE OF 14.14 FEET); THENCE NORTH 90 DEGREES 00 MINUTES 00 SECONDS EAST 73.67 FEET; THENCE NORTH 00 DEGREES 00 MINUTES 05 SECONDS WEST 11.07 FEET; THENCE SOUTH 89 DEGREES 35 MINUTES 37 SECONDS EAST 76.00 FEET; THENCE NORTH 00 DEGREES 00 MINUTES 05 SECONDS WEST 30.00 FEET; THENCE NORTH 89 DEGREES 35 MINUTES 37 SECONDS WEST 76.00 FEET; THENCE SOUTH 00 DEGREES 00 MINUTES 05 SECONDS EAST 11.20 FEET; THENCE NORTH 89 DEGREES 42 MINUTES 12 SECONDS WEST 24.00 FEET; THENCE NORTH 90 DEGREES 00 MINUTES 00 SECONDS WEST 79.67 FEET; THENCE SOUTH 00 DEGREES 00 MINUTES 05 SECONDS EAST 510.69 FEET; THENCE SOUTH 04 DEGREES 22 MINUTES 26 SECONDS EAST 28.31 FEET; THENCE SOUTH 00 DEGREES 00 MINUTES 05 SECONDS EAST 93.80 FEET; THENCE NORTH 89 DEGREES 59 MINUTES 22 SECONDS EAST 192.83 FEET TO THE POINT OF BEGINNING, IN COOK COUNTY, ILLINOIS.

P.I.N.: 14-30-403-130-0000 (SF-1)
 14-30-403-131-0000 (SF-2)
 14-30-403-134-0000 (SF-5)
 14-30-403-136-0000 (SF-7)
 14-30-403-137-0000 (SF-8)

Street address: 2730 North Hartland Court, Chicago, IL 60614 (SF-1)
 2726 North Hartland Court, Chicago, IL 60614 (SF-2)
 2712 North Hartland Court, Chicago, IL 60614 (SF-5)
 2704 North Hartland Court, Chicago, IL 60614 (SF-7)
 2700 North Hartland Court, Chicago, IL 60614 (SF-8)