

UNOFFICIAL COPY



Doc#: 0621541150 Fee: \$28.00  
Eugene "Gene" Moore RHSP Fee: \$10.00  
Cook County Recorder of Deeds  
Date: 08/03/2006 12:42 PM Pg: 1 of 3

Property Address:  
6559 W. George St., Unit 518  
Chicago, IL 60634

**TRUSTEE'S DEED**  
(Individual)

*This Indenture, made this 22nd day of June, 2006,*  
between *Parkway Bank and Trust Company*, an Illinois Banking Corporation, as Trustee under the provisions of a deed or deeds in trust, duly recorded and delivered to said corporation in pursuance of a trust agreement dated September 9, 2004 and known as Trust Number 13835, as party of the first part, and **CARLOS HERNANDEZ**, 6559 W. George St., Unit 518, Chicago, IL 60634 as party of the second part. *unmarried person.*

WITNESSETH, that said party of the first part, in consideration of the sum of Ten Dollars (\$10.00) and other good and valuable consideration in hand paid, does hereby grant convey and quit claim unto the said party of the second part all interest in the following described real estate situated in Cook County, Illinois, to wit:


See Exhibit A for Legal Description and PIN


together with the tenements and appurtenances thereunto belonging.

This deed is executed pursuant to the power granted by the terms of the deed(s) in trust and the trust agreement and is subject to liens, notices and encumbrances of record and additional conditions, if any on the reverse side.

DATED: 22nd day of June, 2006.


Parkway Bank and Trust Company,  
as Trust Number 13835

By   
Diane Y. Peszynski  
Vice President & Trust Officer

Attest:  (SEAL)  
Jo Ann Kubinski  
Assistant Trust Officer




COUNTY TAX



# 0000006969

REAL ESTATE TRANSFER TAX	
00113.00	
FP 103042	

STATE TAX



# 0000098033

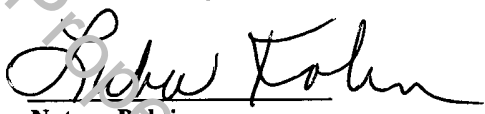
REAL ESTATE TRANSFER TAX	
00226.00	
FP 326669	


# UNOFFICIAL COPY

STATE OF ILLINOIS )  
 ) SS.  
COUNTY OF COOK )

I, the undersigned, a Notary Public in and for said County, in the State aforesaid, DO HEREBY CERTIFY THAT Diane Y. Peszynski, Vice President & Trust Officer and Jo Ann Kubinski, Assistant Trust Officer personally known to me to be the same persons whose names are subscribed to the foregoing instrument in the capacities shown, appeared before me this day in person, and acknowledged signing, sealing and delivering the said instrument as their free and voluntary act, for the uses and purposes therein set forth.


Given under my hand and notary seal, this 22nd day of June 2006.

  
Notary Public



Address of Property  
6559 W. George St., Unit ~~405~~ 518  
Chicago, IL 60634

MAIL RECORDED DEED TO:  
~~ANDRZEJ KREJZA~~ CARLOS Hernandez  
6559 W. George St., Unit ~~405~~ 518  
Chicago, IL 60634



This instrument was prepared by:  
Parkway Bank & Trust Company, 4800 N. Harlem Ave., Harwood Heights, IL 60706 lk

# UNOFFICIAL COPY

FILE NO.: 2068128

PARCEL A:

UNIT 518 IN THE PARK AVENUE LUXURY CONDOMINIUM, AS DELINEATED ON A SURVEY OF THE FOLLOWING DESCRIBED PROPERTY:

THE NORTH 330.00 FEET (AS MEASURED ON THE EAST AND WEST LINES THEREOF) AND THE WEST 26.70 FEET OF THE SOUTH 66.0 FEET OF THE NORTH 396.0 FEET (AS MEASURED ON THE EAST AND WEST LINE THEREOF) OF THE FOLLOWING DESCRIBED COMBINED PARCELS:

PARCEL "1":

LOT 109 IN SECOND ADDITION TO MONT CLARE GARDENS, BEING A SUBDIVISION OF THE EAST 1/2 OF THE NORTHEAST 1/4 (EXCEPT THAT PART TAKEN FOR RAILROAD) IN SECTION 30, TOWNSHIP 40 NORTH, RANGE 13, EAST OF THE THIRD PRINCIPAL MERIDIAN, IN COOK COUNTY, ILLINOIS.

PARCEL "2":

THAT PART OF THE 50 FOOT WIDE RIGHT OF WAY OF THE CHICAGO, MILWAUKEE, ST. PAUL & PACIFIC RAILROAD LYING NORTH OF THE NORTH LINE OF W. DIVERSEY AVENUE, LYING SOUTH OF THE SOUTH LINE OF W. GEORGE STREET AND LYING WEST OF AND ADJOINING LOT 109 IN THE SECOND ADDITION TO MONT CLARE GARDENS, BEING A SUBDIVISION OF THE EAST 1/2 OF THE NORTHEAST 1/4 OF SECTION 30 AND LYING EAST OF AND ADJOINING LOTS 118, 131, 132, AND 146 TOGETHER WITH ALL ALLEYS ADJOINING SAID LOTS, TAKEN AS ONE TRACT IN THE FIRST ADDITION TO MONT CLARE GARDENS, BEING A SUBDIVISION OF THE WEST 1/2 OF THE NORTHEAST 1/4 (EXCEPT THAT PART TAKEN FOR RAILROAD) OF SECTION 30, ALL IN TOWNSHIP 40 NORTH, RANGE 14, EAST OF THE THIRD PRINCIPAL MERIDIAN, (EXCEPTING THEREFROM THE WEST 23.50 FEET OF THE SOUTH 125.0 FEET OF SAID RAILROAD RIGHT OF WAY), IN COOK COUNTY, ILLINOIS; WHICH SURVEY IS ATTACHED TO THE DECLARATION OF CONDOMINIUM RECORDED AS DOCUMENT 0613532105, TOGETHER WITH AN UNDIVIDED PERCENTAGE INTEREST IN THE COMMON ELEMENTS.

PARCEL B:

THE EXCLUSIVE RIGHT TO USE PARKING SPACE P-123 AND STORAGE SPACE S-123, LIMITED COMMON ELEMENTS, AS DELINEATED ON THE SURVEY ATTACHED TO THE DECLARATION RECORDED AS DOCUMENT 0613532105.

PIN: 13-30-227-014-0000; 13-30-228-012-0000; 13-30-228-013-0000; 13-30-228-014-0000

GRANTOR ALSO HEREBY GRANTS TO THE GRANTEE, ITS SUCCESSORS AND ASSIGNS, AS RIGHTS AND EASEMENTS APPURTENANT TO THE ABOVE REFERRED TO REAL ESTATE, THE RIGHTS AND EASEMENTS FOR THE BENEFIT OF SAID PROPERTY SET FORTH IN THE DECLARATION OF CONDOMINIUM, AND GRANTOR RESERVES TO ITSELF, ITS SUCCESSORS AND ASSIGNS, THE RIGHTS AND EASEMENTS SET FORTH IN SAID DECLARATION FOR THE BENEFIT OF THE REMAINING PROPERTY DESCRIBED THEREIN.

THIS DEED IS SUBJECT TO ALL RIGHTS, EASEMENTS, COVENANTS, CONDITIONS, RESTRICTIONS AND RESERVATIONS CONTAINED IN SAID DECLARATION THE SAME AS THOUGH THE PROVISIONS OF SAID DECLARATION WERE RECITED AND STIPULATED AT LENGTH HEREIN.