

UNOFFICIAL COPY

LOAN NO.: 41172120567001
PIF DATE:
ILLINOIS
RELEASE DEED
Prepared by: Alfreda Singleton



Doc#: 0621648060 Fee: \$26.50
Eugene "Gene" Moore RHSP Fee: \$10.00
Cook County Recorder of Deeds
Date: 08/04/2006 12:55 PM Pg: 1 of 2

Record and Return to:
Household Finance Corporation
577 Lamont Road
P.O. Box 8635
Elmhurst, IL 60126

KNOW ALL MEN BY THESE PRESENTS
That BENEFICIAL ILLINOIS INC DBA BENEFICIAL MORTGAGE CO OF ILLINOIS, a
Corporation of the United States

Does hereby certify and acknowledge satisfaction in full of the debt secured by the following
described and recorded real estate mortgage, and the same is hereby released:

Name or Mortgagor:

SUN HEE KIM AKA SUN H. KIM AND DONG SUN KIM , MARRIED

Name of Mortgagee:

BENEFICIAL ILLINOIS INC DBA BENEFICIAL MORTGAGE CO OF ILLINOIS

The mortgage is recorded with the Register of Titles/Recorder of Deeds for COOK County,
Illinois.

Document No. 0609421041, Instrument # 0609421041, Volume N/A, Page N/A, Mortgage Date
03/31/2005, Recorded Date 04/04/2006


Address of Property: 7053 W GRENNAN PL
NILES, IL 60714

Legal Description of Property: SEE ATTACHED

Tax ID No.: 10-19-324-012

Dated: July 18, 2006

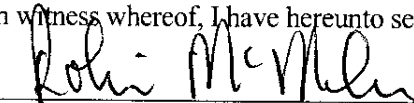
BENEFICIAL ILLINOIS INC DBA BENEFICIAL MORTGAGE CO OF ILLINOIS

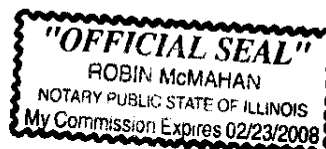

Alfreda Singleton, VICE PRESIDENT

State of Illinois
County of Dupage

On July 18, 2006, before me, the undersigned, a Notary Public in and for said State, personally
appeared, Alfreda Singleton personally known to me or proven to me on the basis of
satisfactory evidence to be the VICE PRESIDENT of BENEFICIAL ILLINOIS INC DBA
BENEFICIAL MORTGAGE CO OF ILLINOIS, a United States corporation, executed the within
instrument pursuant to its bylaws or a resolution of its Board of Directors.

In witness whereof, I have hereunto set my hand and affixed my notarial seal this July 18, 2006.


Notary Public/Commission Expires:



UNOFFICIAL COPY

EXHIBIT A (PAGE 1)

THE FOLLOWING REAL PROPERTY LOCATED IN THE COUNTY OF COOK,
STATE OF
ILLINOIS:

LOT 12 IN CALLERO AND CATINO'S NILES TERRACE, BEING
SUBDIVISION IN THE
SOUTHWEST 1/4 OF SECTIN 18, TOWNSHIP 41 NORTH, RANGE 13,
EAST OF THE
THIRD PRINCIPAL MERIDIAN, ACCORDING TO PLAT THEREOF
REGISTERED IN THE
OFFICE OF THE REGISTRAR OF TITLES OF COOK COUNTY, ILLINOIS
ON FEBRUARY
4, 1957, AS DOCUMENT NUMBER 1721339, IN COOK COUNTY,
ILLINOIS

TAX MAP OR PARCEL ID NO.: 10-19-324-012



*K60599833A97MTG90001L001100F**KIM

*

FILE COPY