

UNOFFICIAL COPY

RELEASE DEED 121976

KNOW ALL MEN BY THESE PRESENTS, that **BRIDGEVIEW BANK GROUP**, a corporation organized under the laws of the State of Illinois with its principal office in the City of Bridgeview, County of Cook and State of Illinois, for and in consideration of One Dollar, and for other good and valuable considerations, the receipt whereof is hereby acknowledged, does hereby Remise, Convey, Release and Quit Claim unto: **LASALLE BANK NATIONAL ASSOCIATION a/t/u under Trust Agreement dated JULY 19, 1994 and known as TRUST NUMBER 118940**, all the right, title, interest, claim or demand whatsoever it may have acquired in, through or by a certain **MORTGAGE, ASSIGNMENT OF RENTS dated August 06, 2004, August 06, 2006**, respectively, recorded in the Recorder of Deeds Office of **Cook County** in the State of Illinois as Document Number **0422301331, 0422301332** recorded **August 10, 2004, August 10, 2004**, respectively, to the premises therein described, situated in the said County and State as follows, to wit:



Doc#: **0622240031** Fee: **\$34.00**
 Eugene "Gene" Moore RHSP Fee: **\$10.00**
 Cook County Recorder of Deeds
 Date: **08/10/2006 09:51 AM** Pg: 1 of 6

LEGAL DESCRIPTION

SEE ATTACHED

Which has the address of: **4500 S. Kolin Avenue, Chicago, IL 60632**

Permanent Real Estate Number: **19-03-400-096-0000 ; 19-03-400-188-0000**


Together with all the appurtenances and privileges thereunto belonging or appertaining

IN WITNESS THEREOF, said **BRIDGEVIEW BANK GROUP** has caused these presents to be signed by its **Senior Vice President** and its corporate seal to be hereto affixed and attested by its **Assistant Vice President** today the **07th** day of **August, 2006**.

BOX 441

BRIDGEVIEW BANK GROUP

By:  SVP
 Bryan P. Griffin, Senior Vice President

Attest:  AVP
 Kimberly Slepka, Assistant Vice President

After Recording Mail to:
 4500 SOUTH KOLIN, LLC
 C/O CALVIN BOENDER
 110 N YORK RD
 ELMHURST IL 60126

bkg

Prepared By:
 Bridgeview Bank Group
 Loan Operations [file#613610500/11501]
 4753 North Broadway
 Chicago, Illinois 60640


UNOFFICIAL COPY

Release Deed
4500 S Kolin LLC/C. Boender/Lasalle Tr#118946
Page 2 of 2


STATE OF Illinois }
COUNTY OF Cook } S.S.

I, the undersigned, a Notary Public, in and for said County, in the State aforesaid, DO HEREBY CERTIFY that **Bryan P. Griffin and Kimberly Siepka**, of the BRIDGEVIEW BANK GROUP, personally known to me to be the same persons whose names are subscribed to the foregoing instrument as such their **Senior Vice President and Assistant Vice President**, respectively, appeared before me this day in person and acknowledged that they signed and delivered the said instrument as their own free and voluntary act and as the free and voluntary act of said BANK, for the uses and purposes therein set forth; and the said **Officers** did also then and there acknowledge that he (she), as custodian of the corporate seal of said Bank, caused the corporate seal of said Bank to be affixed to said instrument, as his (her) own free and voluntary act, and as the free and voluntary act of said Bank, for the uses and purposes therein set forth.

GIVEN under my hand and Notarial Seal today the 07th day of August, 2006.



Notary Public Signature



Cook County Clerk's Office

UNOFFICIAL COPY

EXHIBIT A LEGAL DESCRIPTION

PARCEL 1:

THAT PART OF LOT 'B' IN THE CIRCUIT COURT PARTITION OF THE SOUTH 1/2 AND THAT PART OF THE NORTHWEST 1/4, LYING SOUTH OF THE ILLINOIS AND MICHIGAN CANAL RESERVE OF SECTION 3, TOWNSHIP 38 NORTH, RANGE 13, EAST OF THE THIRD PRINCIPAL MERIDIAN, ACCORDING TO THE PLAT OF SAID CIRCUIT COURT PARTITION RECORDED IN THE OFFICE OF THE RECORDER OF DEEDS OF COOK COUNTY, ILLINOIS IN BOOK 67 OF PLATS PAGE 44 ON APRIL 29, 1897 AS DOCUMENT NUMBER 2530529, BOUNDED AND DESCRIBED AS FOLLOWS:

BEGINNING AT A POINT ON THE SOUTH LINE OF WEST 45TH STREET (A PRIVATE STREET), SAID SOUTH LINE OF WEST 45TH STREET, BEING 1366.32 FEET SOUTH OF AND PARALLEL TO THE EAST AND WEST CENTERLINE OF SECTION 3 (HEREINAFTER DEFINED), SAID POINT BEING 1.93 FEET EAST OF THE NORTH AND SOUTH CENTERLINE OF SECTION 3 (HEREINAFTER DEFINED); THENCE EAST ALONG SAID SOUTH LINE OF WEST 45TH STREET TO A POINT ON THE WEST LINE OF SOUTH KOLIN AVENUE (A PRIVATE STREET), SAID WEST LINE BEING 236.93 FEET EAST OF AND PARALLEL TO SAID NORTH AND SOUTH CENTERLINE OF SECTION 3, THENCE SOUTH ALONG SAID WEST LINE OF SOUTH KOLIN AVENUE TO A POINT IN A LINE 1666.32 FEET SOUTH OF AND PARALLEL TO SAID EAST AND WEST CENTERLINE OF SECTION 3; THENCE WEST ALONG SAID LAST DESCRIBED PARALLEL LINE TO A POINT 201.07 FEET WEST OF THE SAID NORTH AND SOUTH CENTERLINE OF SECTION 3, THENCE NORTHEASTERLY ALONG A STRAIGHT LINE TO A POINT IN A LINE 1.93 FEET EAST OF AND PARALLEL TO SAID NORTH AND SOUTH CENTER LINE OF SECTION 3, SAID POINT BEING 1644.22 FEET SOUTH OF SAID EAST AND WEST CENTERLINE; THENCE NORTH ALONG LAST DESCRIBED PARALLEL LINE 277.9 FEET MORE OR LESS TO THE POINT OF BEGINNING, IN COOK COUNTY, ILLINOIS.

PARCEL 2:

THAT PART OF LOT 'B' IN CIRCUIT COURT PARTITION OF THE SOUTH 1/2 AND THAT PART OF THE NORTHWEST 1/4 LYING SOUTH OF THE ILLINOIS AND MICHIGAN CANAL RESERVE OF SECTION 3, TOWNSHIP 38 NORTH, RANGE 13, EAST OF THE THIRD PRINCIPAL MERIDIAN, ACCORDING TO THE PLAT OF SAID CIRCUIT COURT PARTITION RECORDED IN OFFICE OF RECORDS OF COOK COUNTY, ILLINOIS ON APRIL 29, 1897 IN BOOK 67 OF PLATS PAGE 44 AS DOCUMENT 2530529, BEING DESCRIBED AS FOLLOWS:

BEGINNING AT A POINT ON THE SOUTH LINE OF WEST 45TH STREET (A PRIVATE STREET), SAID SOUTH LINE OF WEST 45TH STREET, BEING 1366.32 FEET SOUTH OF AND PARALLEL TO EAST AND WEST CENTERLINE OF SECTION 3, SAID POINT BEING 458.07 FEET WEST OF THE NORTH AND SOUTH CENTERLINE OF SECTION 3; THENCE EAST

UNOFFICIAL COPY

• ALONG SAID SOUTH LINE OF WEST 45TH STREET TO A POINT IN A LINE PARALLEL TO AND 1.93 FEET EAST OF SAID NORTH AND SOUTH CENTERLINE OF SECTION 3; THENCE SOUTH ALONG THE LAST DESCRIBED PARALLEL LINE TO A POINT 1644.22 FEET SOUTH OF SAID EAST AND WEST CENTERLINE OF SECTION 3; THENCE SOUTHWESTERLY TO A POINT IN A LINE 1666.32 FEET SOUTH OF AND PARALLEL TO SAID EAST AND WEST CENTERLINE OF SECTION 3, SAID POINT BEING 201.07 FEET WEST OF SAID NORTH AND SOUTH CENTERLINE OF SECTION 3; THENCE WEST ALONG LAST DESCRIBED PARALLEL LINE TO A POINT OF CURVE 552.97 FEET WEST OF SAID NORTH AND SOUTH CENTERLINE; THENCE NORTHWESTERLY ALONG A CURVE, CONVEX TO THE SOUTHWEST HAVING A RADIUS OF 326.85 FEET, AN ARC DISTANCE OF 131.21 FEET, MORE OR LESS TO A POINT OF COMPOUND CURVE 1640.34 FEET SOUTH OF SAID EAST AND WEST CENTERLINE AND 620.53 FEET WEST OF SAID NORTH AND SOUTH CENTERLINE; THENCE CONTINUING NORTHWESTERLY ALONG A CURVE, CONVEX TO THE SOUTHWEST HAVING A RADIUS OF 755.49 FEET AN ARC DISTANCE OF 65.93 FEET, MORE OR LESS TO A POINT 1611.96 FEET SOUTH OF SAID EAST AND WEST CENTERLINE AND 739.85 FEET WEST OF SAID NORTH AND SOUTH CENTERLINE; THENCE SOUTHEASTERLY ALONG A CURVE, CONVEX TO THE SOUTHWEST HAVING A RADIUS OF 310.62 FEET, AN ARC DISTANCE OF 151.80 FEET, MORE OR LESS TO A POINT IN A LINE PARALLEL TO AND 1648.32 FEET SOUTH OF SAID EAST AND WEST CENTERLINE, SAID POINT BEING 594.24 FEET WEST OF SAID NORTH AND SOUTH CENTERLINE; THENCE EAST ALONG THE LAST DESCRIBED PARALLEL LINE TO A POINT IN A LINE PARALLEL TO AND 458.07 FEET WEST OF SAID NORTH AND SOUTH CENTERLINE; THENCE NORTH ALONG THE LAST DESCRIBED PARALLEL LINE TO THE PLACE OF BEGINNING, IN COOK COUNTY, ILLINOIS.

PARCEL 3:

THAT PART OF LOT 'B' IN THE CIRCUIT COURT PARTITION OF THE SOUTH 1/2 AND THAT PART OF THE NORTH WEST 1/4 LYING SOUTH OF THE ILLINOIS AND MICHIGAN CANAL RESERVE OF SECTION 3, TOWNSHIP 38 NORTH, RANGE 13 EAST OF THE THIRD PRINCIPAL MERIDIAN, ACCORDING TO THE PLAT OF SAID CIRCUIT COURT PARTITION RECORDED IN THE OFFICE OF THE RECORDER OF COOK COUNTY, ILLINOIS IN BOOK 67 OF PLATS PAGE 44 ON APRIL 29, 1897, AS DOCUMENT 2530529, BOUNDED AND DESCRIBED AS FOLLOWS:

BEGINNING AT THE INTERSECTION OF THE SOUTH LINE OF WEST 45TH STREET (A PRIVATE STREET) AND A LINE PARALLEL TO AND 458.07 FEET WEST OF THE NORTH AND SOUTH CENTERLINE OF SAID SECTION 3, SAID PARALLEL LINE BEING THE WESTERLY BOUNDARY LINE OF THE LAND CONVEYED BY THE FIRST NATIONAL BANK OF CHICAGO TO THE THEN TRUSTEES OF THE CENTRAL MANUFACTURING DISTRICT BY DEED DATED JANUARY 7, 1947 AND RECORDED IN THE RECORDERS OFFICE OF COOK COUNTY, ILLINOIS ON FEBRUARY 6, 1947 IN BOOK 41948 AT PAGE 150 AS DOCUMENT 13990515; THENCE SOUTH ALONG THE LAST DESCRIBED PARALLEL LINE TO ITS INTERSECTION WITH A LINE PARALLEL TO AND 1648.32 FEET SOUTH OF THE EAST AND WEST

UNOFFICIAL COPY

- CENTERLINE OF SAID SECTION 3; THENCE WEST ALONG THE LAST DESCRIBED PARALLEL LINE TO A POINT 594.24 FEET WEST OF SAID NORTH AND SOUTH CENTERLINE OF SECTION 3; THENCE NORTHWESTERLY ALONG A CURVE, CONVEX TO THE SOUTHWEST, HAVING A RADIUS OF 310.62 FEET, AN ARC DISTANCE OF 151.80 FEET, MORE OR LESS TO A POINT 1611.96 FEET SOUTH OF SAID EAST AND WEST CENTER LINE OF SECTION 3 AND 739.85 FEET WEST OF SAID NORTH AND SOUTH CENTERLINE OF SECTION 3, THE TWO (2) LAST MENTIONED COURSES BEING THE NORTHERLY AND NORTHEASTERLY BOUNDARY LINE, AT THIS POINT OF THE SAID LAND CONVEYED BY THE FIRST NATIONAL BANK OF CHICAGO TO THE THEN TRUSTEES OF CENTRAL MANUFACTURING DISTRICT BY DEED DATED JANUARY 7, 1947 AND RECORDED IN THE RECORDERS OFFICE OF COOK COUNTY, ILLINOIS, ON FEBRUARY 6, 1947 IN BOOK 41948 AT PAGE 150 AS DOCUMENT 13990515; THENCE CONTINUING NORTHWESTERLY ALONG SAID CURVE, CONVEX TO THE SOUTHWEST, HAVING A RADIUS OF 310.62 FEET, AN ARC DISTANCE OF 267.89 FEET, MORE OR LESS TO ITS INTERSECTION WITH THE WESTERLY BOUNDARY LINE, AT THIS POINT, OF THE PARCEL OF LAND CONVEYED BY THE CHICAGO RIVER AND INDIANA RAILROAD COMPANY TO THE FIRST NATIONAL BANK OF CHICAGO, BY DEED DATED MARCH 6, 1951, AND RECORDED IN THE RECORDERS OFFICE OF COOK COUNTY, ILLINOIS ON MARCH 8, 1951, IN BOOK 46556, AT PAGE 458 AS DOCUMENT 15026337, SAID POINT OF INTERSECTION, BEING 1405.38 FEET SOUTH OF SAID EAST AND WEST CENTERLINE OF SECTION 3; THENCE NORTH ALONG THE LAST DESCRIBED LINE TO ITS INTERSECTION WITH THE SOUTH LINE OF WEST 45TH STREET; THENCE EAST ALONG THE SOUTH LINE OF WEST 45TH STREET TO THE POINT OF BEGINNING IN COOK COUNTY, ILLINOIS.

THE FOREGOING DESCRIPTIONS ARE BASED ON THE FOLLOWING DEFINITIONS:

WEST 45TH STREET (A PRIVATE STREET) IS DEFINED AS A STRIP OF LAND, LYING IN LOT 'B' OF THE SUBDIVISION RECORDED ON APRIL 29, 1897 IN BOOK 67 OF PLATS PAGE 44 AS DOCUMENT 2530529, WHICH IS 66.00 FEET IN WIDTH, EXTENDING WESTERLY FROM THE WEST LINE OF SOUTH KOLIN AVENUE EXTENDED NORTHERLY, (SAID WEST LINE OF SOUTH KOLIN AVENUE, BEING 236.93 FEET EAST OF AND PARALLEL TO THE NORTH AND SOUTH CENTERLINE OF SECTION 3) TO THE WESTERLY BOUNDARY LINE (WHERE SAME EXTENDS ACROSS THE 66-FOOT STRIP) OF A PARCEL OF LAND CONVEYED BY THE CHICAGO RIVER AND INDIANA RAILROAD COMPANY TO THE FIRST NATIONAL BANK OF CHICAGO, BY DEED DATED MARCH 6, 1951 AND RECORDED IN THE RECORDERS OFFICE OF COOK COUNTY, ILLINOIS ON MARCH 8, 1951 IN BOOK 46556 AT PAGE 458 AS DOCUMENT 15026337, THE SOUTH LINE OF SAID STRIP IS A STRAIGHT LINE PARALLEL TO AND 1366.32 FEET SOUTH OF THE EAST AND WEST CENTERLINE OF SECTION 3 THE NORTH LINE OF SAID STRIP IS A STRAIGHT LINE PARALLEL TO AND 66.00 FEET NORTH OF THE SOUTH LINE OF SAID STRIP;

UNOFFICIAL COPY

THE EAST AND WEST CENTERLINE OF SAID SECTION 3 IS DEFINED AS A STRAIGHT LINE DRAWN FROM A POINT ON THE EAST LINE OF SAID SECTION 3, MEASURED 2597.19 FEET SOUTH OF THE NORTHEAST CORNER OF SAID SECTION 3 AND MEASURED 2669.84 FEET NORTH FROM THE SOUTHEAST CORNER OF SAID SECTION 3 TO A POINT ON THE WEST LINE OF SAID SECTION 3 MEASURED 2598.77 FEET SOUTH FROM THE NORTHWEST CORNER OF SAID SECTION 3 AND MEASURED 2661.19 FEET NORTH OF THE SOUTHWEST CORNER OF SAID SECTION 3;

THE NORTH AND SOUTH CENTERLINE OF SAID SECTION 3 IS DEFINED AS A STRAIGHT LINE DRAWN FROM A POINT ON THE NORTH LINE OF SAID SECTION 3 MEASURED 2648.14 FEET WEST FROM THE NORTHEAST CORNER OF SAID SECTION 3 AND MEASURED 2642.84 FEET EAST FROM THE NORTHWEST CORNER OF SAID SECTION 3 TO A POINT ON THE SOUTH LINE OF SAID SECTION 3 MEASURED 2669.37 FEET WEST FROM THE SOUTHEAST CORNER OF SAID SECTION AND MEASURED 2668.04 FEET EAST FROM THE SOUTHWEST CORNER OF SAID SECTION 3, ALL IN COOK COUNTY, ILLINOIS.

Property Address: 4500 South Kolin, Chicago, Illinois

Property Index Numbers: 19-03-400-096-0000
19-03-400-138-0000

Property of Cook County Clerk's Office