

UNOFFICIAL COPY

**SPECIAL
WARRANTY DEED
Statutory (ILLINOIS)**

2064031MTC



Doc#: 0622320109 Fee: \$30.00
Eugene "Gene" Moore RHSP Fee: \$10.00
Cook County Recorder of Deeds
Date: 08/11/2006 10:18 AM Pg: 1 of 4

THIS AGREEMENT, made this 9th day of August, 2006 between **1612 S. Michigan Development Corporation, an Illinois corporation**, duly authorized to transact business in the State of Illinois, party of the first part, and **Thomas McMahon of 2844 N. Damen, Chicago, Illinois** party of the second part, of WITNESSETH, that the party of the first part, for and in consideration of the sum of TEN AND NO/100 (\$10.00) and other good and valuable consideration, in hand paid by the party of the second part, the receipt whereof is hereby acknowledged, and pursuant to authority given by the Members of said Company by these presents does REMISE, RELEASE, ALIEN AND CONVEY unto the party of the second part, and to its heirs and assigns, FOREVER, all the following described real estate situated in the County of Cook and the State of Illinois known and described as follows, to wit:

SEE ATTACHED EXHIBIT "A"

Together with all and singular the hereditaments and appurtenances thereunto belonging, or in anyway appertaining, and the reversion and reversions, remainder and remainders, rents, issues and profits thereof, and all the estate, right, title, interest claim or demand whatsoever, of the party of the first part, either in law or equity, of, in and to the above described premises, with the hereditaments and appurtenances: TO HAVE AND TO HOLD the said premises as above described, with the appurtenances, unto the party of the second part, its heirs and assigns forever.

And the party of the first part, for itself, and its successors, does covenant, promise and agree, to and with the party of the second part, its heirs and assigns, that it has not done or suffered to be done, anything whereby the said premises hereby granted are, or may be, in any manner encumbered or charged, except as herein recited; and that the said premises, against all persons lawfully claiming, or to claim the same, by through or under it, WILL WARRANT AND DEFEND, subject to:

SEE ATTACHED EXHIBIT "B"

Grantor also hereby grants to the Grantee, its successors and assigns, as rights and easements appurtenant to the above described real estate, the rights and easements for the benefit of said property set forth in the Declaration of condominium, and Grantor reserves to itself, its successors and assigns, the rights and easements set forth in said Declaration for the benefit of the remaining property described therein.

This Deed is subject to all rights, easements, covenants, conditions, restrictions and reservations contained in said Declaration the same as though the provisions of said Declaration were recited and stipulated at length herein.

Permanent Real Estate Index Number(s): Part of 17-22-301-022-0000, 17-22-301-023-0000, 17-22-301-024-0000, 17-22-301-025-0000, 17-22-301-026-0000, 17-22-301-027-0000, 17-22-301-028-0000, 17-22-301-029-0000, 17-22-301-030-0000 and 17-22-301-052-0000

Address of Real Estate: 1620 South Michigan, Unit 521 and P-18 Chicago, IL 60616

In Witness Whereof, said Grantor has caused its name to be signed to these presents by its Vice President, this 9th day of August, 2006.

1612 S. Michigan Development Corporation,
an Illinois corporation

By:
Name: Cindy Wrona
Its: Vice President

M.G.P. TITLE

City of Chicago
Dept. of Revenue
459564




Real Estate
Transfer Stamp
\$1,612.50

08/10/2006 13:58 Batch 11803 58

UNOFFICIAL COPY

State of Illinois)
) ss.
County of Cook)

I, the undersigned, a Notary Public, in and for the County and State aforesaid, DO HEREBY CERTIFY, that Cindy Wrona, personally known to me to be Vice President of 1612 S. Michigan Development Corporation, an Illinois corporation, appeared, before me this day in person and severally acknowledged that as such Vice President she signed and delivered the said instrument as her free and voluntary act and deed of said corporation, for the uses and purposes therein set forth.

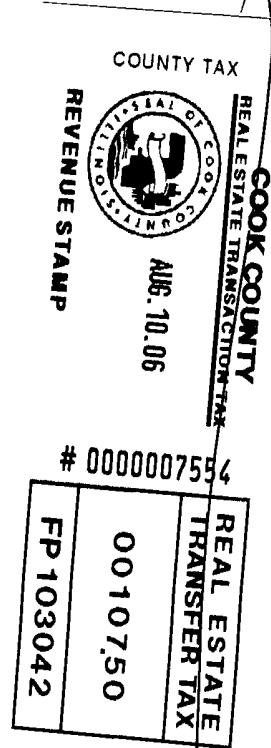


Given under my hand and official seal this 9th day of August, 2006

Commission expires

Beth LaSalle
NOTARY PUBLIC


This instrument was prepared by: David J. O'Keefe
Schain, Burney, Ross, & Citron, Ltd.
222 North LaSalle Street, Suite 1910
Chicago, Illinois 60601



MAIL TO:
MARK M. LYMAN
HENDERSON LYMAN
175 W. JACKSON BLD.
#240
Chicago, IL 60604

SEND SUBSEQUENT TAX BILLS TO:
Tom McMalon
2849 N. DAMEN
Chicago, IL 60618

OR RECORDER'S OFFICE BOX NO.



UNOFFICIAL COPY

EXHIBIT "B"

SUBJECT TO:

1. General Real Estate taxes not yet due and payable.
2. Special municipal taxes or assessments for improvements not yet completed and unconfirmed special municipal taxes or assessments.
3. Applicable zoning and building laws or ordinances.
4. Declaration of Condominium Ownership and of Easements, Restrictions, Covenants and By-Laws for the 1620 S. Michigan Condominiums, including any and all amendments and exhibits thereto.
5. Declaration of covenants, conditions restrictions and easements relating to the Commercial Property (as defined in the Declaration)
6. The Condominium Property Act of Illinois.
7. Easements, air rights, covenants, conditions, agreements, building lines and restrictions of record which do not materially adversely affect the use of the Premises as a condominium residence.
8. Leases, licenses, encroachments and agreements affecting the Common Elements or the Limited Common Elements (as defined in the Declaration)
9. Acts done or suffered by Buyer or anyone claiming by, through, or under Buyer.
10. Schedule B exceptions listed in Mercury Title Company Commitment Number 2069031.

Property of Cook County Clerk's Office

UNOFFICIAL COPY

UNIT 521 AND P-18 IN THE 1620 S. MICHIGAN CONDOMINIUMS, AS DELINEATED ON A SURVEY OF THE FOLLOWING DESCRIBED PROPERTY:

PARCEL 1:

THE NORTH 25.00 FEET OF LOT 3 IN BLOCK 3 IN CLARKE'S ADDITION TO CHICAGO OF PART OF THE SOUTHWEST FRACTIONAL 1/4 OF SECTION 22, TOWNSHIP 39 NORTH, RANGE 14, EAST OF THE THIRD PRINCIPAL MERIDIAN, IN COOK COUNTY, ILLINOIS.

PARCEL 2:

THAT PART OF LOT 3 IN BLOCK 3 IN CLARKE'S ADDITION TO CHICAGO IN THE SOUTHWEST FRACTIONAL 1/4 OF SECTION 22, TOWNSHIP 39 NORTH, RANGE 14, EAST OF THE THIRD PRINCIPAL MERIDIAN, DESCRIBED AS FOLLOWS:

BEGINNING AT A POINT ON THE WEST LINE OF MICHIGAN AVENUE, 25.00 FEET SOUTH OF THE NORTH LINE OF SAID LOT 3; THENCE SOUTH ALONG THE WEST LINE OF MICHIGAN AVENUE TO THE SOUTH LINE OF LOT 3; THENCE NORTH ALONG THE WEST LINE OF SAID LOT TO A POINT 25.00 FEET SOUTH OF THE NORTH LINE OF SAID LOT 3; THENCE EAST ALONG A LINE PARALLEL WITH THE NORTH LINE OF SAID LOT 3 TO THE POINT OF BEGINNING, IN COOK COUNTY, ILLINOIS.

PARCEL 3:

ALL OF LOT 4 AND THAT PART OF LOT 5 LYING NORTH OF THE SOUTH 50.65 FEET OF SAID LOT 5 IN BLOCK 3 IN CLARKE'S ADDITION TO CHICAGO, IN THE SOUTHWEST FRACTIONAL QUARTER OF SECTION 22, TOWNSHIP 39 NORTH, RANGE 14 EAST OF THE THIRD PRINCIPAL MERIDIAN, IN COOK COUNTY, ILLINOIS.

PARCEL 4:

THE NORTH 28.15 FEET OF THE SOUTH 50.65 FEET OF LOT 5 IN BLOCK 3 IN CLARKE'S ADDITION TO CHICAGO IN THE SOUTHWEST FRACTIONAL 1/4 OF SECTION 22, TOWNSHIP 39 NORTH, RANGE 14 EAST OF THE THIRD PRINCIPAL MERIDIAN, IN COOK COUNTY, ILLINOIS.

PARCEL 5:

LOT 6 IN BLOCK 3 IN CLARKE'S ADDITION TO CHICAGO IN THE SOUTHWEST FRACTIONAL 1/4 OF SECTION 22, TOWNSHIP 39 NORTH, RANGE 14 EAST OF THE THIRD PRINCIPAL MERIDIAN, IN COOK COUNTY, ILLINOIS.

PARCEL 6:

THE NORTH 3 FEET OF LOT 31 IN DEXTER SUBDIVISION OF BLOCK 4 IN THE ASSESSOR'S DIVISION OF THE SOUTHWEST FRACTIONAL 1/4 OF SECTION 22 AFORESAID, IN COOK COUNTY, ILLINOIS.

PARCEL 7:

THE SOUTH 22 1/2 FEET OF LOT 5 IN BLOCK 3 IN CLARKE'S ADDITION TO CHICAGO IN THE SOUTHWEST FRACTIONAL 1/4 OF SECTION 22 AFORESAID, ALL IN COOK COUNTY, ILLINOIS

PARCEL 8:

THE SOUTH 22 FEET OF LOT 31 AND THE NORTH 1.5 FEET OF LOT 30 IN S. N. DEXTER'S SUBDIVISION OF BLOCK 4 OF ASSESSOR'S DIVISION OF THE SOUTHWEST 1/4 OF SECTION 22, TOWNSHIP 39 NORTH, RANGE 14 EAST OF THE THIRD PRINCIPAL MERIDIAN, IN COOK COUNTY, ILLINOIS

WHICH SURVEY IS ATTACHED TO THE DECLARATION OF CONDOMINIUM RECORDED AS DOCUMENT 0621539044, TOGETHER WITH AN UNDIVIDED PERCENTAGE INTEREST IN THE COMMON ELEMENTS.