



Doc#: 0622334077 Fee: \$34.00  
Eugene "Gene" Moore RHSP Fee: \$10.00  
Cook County Recorder of Deeds  
Date: 08/11/2008 11:17 AM Pg: 1 of 8

*Prepared By t*  
AFTER RECORDING RETURN TO:  
Berkshire-West 87th Street, LLC  
41 Taylor Street, 4th Floor  
Springfield, MA 01103  
Attn: Robert P. Cunningham

**MEMORANDUM OF LEASE**

NOTICE is hereby given of the following described lease, as the same may be hereafter amended (the "Lease"), for the purpose of recording the same and giving notice of the existence of said Lease. All references to "Exhibits" in this Memorandum of Lease refer to Exhibits attached to the Lease. The provisions hereof do not necessarily reflect amendments and modifications to the Lease after the date hereof.

*82 89 7 98 RR LF 8 of 8*

PROPERTY ADDRESS: 201 W. 87th Street  
Chicago, IL 60620-1306

LANDLORD: **BERKSHIRE-WEST 87TH STREET, LLC**, a  
Massachusetts limited liability company  
41 Taylor Street  
Springfield, MA 01101

TENANT: **AMERICA'S BEST CONTACTS & EYEGLASSES,**  
**INC.**, a *McLanahan* corporation  
295 Grayson Highway  
Lawrenceville, GA

DATE OF EXECUTION OF LEASE: May 3, 2006

PREMISES: Approximately 4,000 square feet of space which is designated as "PREMISES" on **Exhibit A** attached to the Lease (the "Premises"). A legal description of the property of which the Premises are a part is attached hereto as **Schedule I**.

TERM: 10 years, commencing on the Commencement Date unless the Term shall be earlier terminated or extended as defined in the Lease.

COMMENCEMENT DATE: As set forth in Section 1.1(C) of the Lease.

OPTION(S) TO EXTEND: Two (2) options for five (5) additional years each.

**Box 400-CTCC**

# UNOFFICIAL COPY

EXECUTED as a sealed instrument on the date first set forth above.

**LANDLORD:**


**TENANT:**

**BERKSHIRE-WEST 87TH STREET, LLC,**


**AMERICA'S BEST CONTACTS &  
EYEGLASSES, INC.,**

By: Berkshire Development, LLC, its  
manager

By:

  
\_\_\_\_\_  
Robert P. Cunningham  
Chief Operating Officer

By:

  
\_\_\_\_\_  
Name: Mitchell Goodman  
Its: Sr. V.P./General Counsel

Property of Cook County Clerk's Office

# UNOFFICIAL COPY


## ACKNOWLEDGMENTS

*Commonwealth*  
 STATE OF Massachusetts )  
 COUNTY OF Hamden )

On this 3rd day of August, 2006, before, the undersigned notary public, personally appeared Robert P. Cunningham, proved to me through satisfactory evidence of identification, which were a MA driver's license, to be the person whose name is signed on the preceding or attached document, and acknowledged to me that he signed it voluntarily for its stated purpose, as the Manager of Berkshire-West 87th Street, LLC, as Chief Operating Officer for Berkshire Development, LLC, a corporation. *Limited Liability company.*

Kimberly A. Gagne  
 [official signature and seal of notary]

My commission expires 5/29/09




## ACKNOWLEDGMENTS

STATE OF GEORGIA )  
 COUNTY OF Gwinnett )

On this 25th day of July, 2006, before, the undersigned notary public, personally appeared Mitchell Goodman, proved to me through satisfactory evidence of identification, which was a valid Georgia driver's license, to be the person whose name is signed on the preceding or attached document, and acknowledged to me that he signed it voluntarily for its stated purpose, as Senior Vice President Secretary and General Counsel for America's Best Contacts & Eyeglasses, Inc., a corporation.

Charles R. Mingle  
 [official signature and seal of notary]  
 Charles R. Mingle

My commission expires \_\_\_\_\_  
 NOTARY PUBLIC, GWINNETT COUNTY, GEORGIA  
 MY COMMISSION EXPIRES JUNE 21, 2010



STREET ADDRESS: *161-163, 169, 201, 205, 233 West 87th Street*  
 CITY: CHICAGO COUNTY: COOK  
 TAX NUMBER: 25-04-200-003-0000 *25-04-200-008/09/10/15 25-04-200-016/23*  
 LEGAL DESCRIPTION:

THE ESTATE OR INTEREST IN THE LAND DESCRIBED BELOW AND COVERED HEREIN IS: THE LEASEHOLD ESTATE (SAID LEASEHOLD ESTATE BEING DEFINED IN PARAGRAPH 1.c. OF THE ALTA LEASEHOLD ENDORSEMENT(S) ATTACHED HERETO), CREATED BY THE INSTRUMENT HEREIN REFERRED TO AS THE LEASE, EXECUTED BY: SILVER DEVELOPMENT LLC, AN ILLINOIS LIMITED LIABILITY COMPANY, AND BERKSHIRE-WEST 87TH STREET, LLC, A MASSACHUSETTS LIMITED LIABILITY COMPANY AS LESSEE, DATED MAY 20, 2005, A NOTICE OF WHICH LEASE WAS RECORDED ~ AS DOCUMENT ~, WHICH LEASE DEMISES THE FOLLOWING DESCRIBED LAND FOR A TERM OF YEARS BEGINNING AUGUST 20, 2006 AND ENDING AUGUST 20, 2031.

PARCEL 1:

A TRACT OF LAND IN THE NORTHEAST 1/4 OF SECTION 4, TOWNSHIP 37 NORTH, RANGE 14 EAST OF THE THIRD PRINCIPAL MERIDIAN, SAID TRACT OF LAND BEING DESCRIBED AS FOLLOWS:  
 BEGINNING AT A POINT ON THE SOUTH LINE OF WEST 87TH STREET SAID POINT BEING 100 FEET SOUTH OF THE NORTH LINE OF SAID NORTHEAST 1/4 OF SECTION 4 AND 305 FEET WEST OF THE NORTH AND SOUTH CENTER LINE OF SAID SECTION AND RUNNING THENCE EAST ALONG SAID SOUTH LINE OF WEST 87TH STREET, A DISTANCE OF 50 FEET TO AN INTERSECTION WITH A LINE DRAWN PARALLEL WITH AND 255 FEET WEST OF SAID NORTH AND SOUTH CENTER LINE; THENCE SOUTH ALONG SAID PARALLEL LINE, A DISTANCE OF 357.68 FEET TO A POINT 457.68 FEET SOUTH OF SAID NORTH LINE OF THE NORTHEAST 1/4 OF SECTION 4; THENCE NORTHWESTERLY ON A STRAIGHT LINE A DISTANCE OF 61.57 FEET TO A POINT 421.21 FEET SOUTH OF THE SAID NORTH LINE OF THE NORTHEAST 1/4 AND 305 FEET WEST OF SAID NORTH AND SOUTH CENTER LINE OF THE NORTHEAST 1/4 OF SECTION 4; THENCE NORTH PARALLEL WITH SAID NORTH AND SOUTH CENTER LINE A DISTANCE OF 321.21 FEET TO THE POINT OF BEGINNING, IN COOK COUNTY, ILLINOIS

PARCEL 2:

AN IRREGULAR PARCEL OF LAND IN THE NORTHEAST 1/4 OF SECTION 4, TOWNSHIP 37 NORTH, RANGE 14 EAST OF THE THIRD PRINCIPAL MERIDIAN, BOUNDED AND DESCRIBED AS FOLLOWS: COMMENCING AT A POINT OF INTERSECTION OF THE SOUTHERLY LINE OF WEST 87TH STREET WITH A LINE 5 FEET WEST OF AND PARALLEL TO NORTH AND SOUTH CENTER LINE OF SAID NORTHEAST 1/4 WHICH POINT OF INTERSECTION IS 69.66 FEET SOUTH OF THE NORTH LINE OF SAID NORTHEAST 1/4, THENCE SOUTHERLY ON SAID LOT 5 FEET WEST OF AND PARALLEL TO SAID NORTH AND SOUTH CENTER LINE, A DISTANCE OF 570.37 FEET, THENCE NORTHWESTERLY ON A STRAIGHT LINE 307.91 FEET MORE OR LESS TO A POINT WHICH IS 235 FEET WEST OF SAID NORTH AND SOUTH CENTER LINE MEASURED AT RIGHT ANGLES THERETO AND 457.68 FEET SOUTH OF NORTH LINE OF SAID NORTHEAST 1/4, THENCE NORTHERLY FROM LAST DESCRIBED POINT ON A LINE WEST OF AND PARALLEL TO SAID NORTH AND SOUTH CENTER LINE, A DISTANCE OF 357.68 FEET TO THE POINT OF INTERSECTION OF SOUTHERLY LINE OF WEST 87TH STREET WITH THE LAST DESCRIBED COURSE; THENCE EASTERLY ON THE SOUTHERLY LINE OF WEST 87TH STREET, A DISTANCE OF 1.79 FEET TO A POINT; THENCE CONTINUING NORTHEASTERLY FROM THE LAST DESCRIBED POINT ON A CURVED LINE CONVEX TO THE SOUTH EAST HAVING A RADIUS OF 1033 FEET A DISTANCE OF 251 FEET MORE OR LESS TO POINT OF BEGINNING, IN COOK COUNTY, ILLINOIS

PARCEL 3:

AN IRREGULAR PLOT OF LAND IN THE NORTHEAST 1/4 OF SECTION 4, TOWNSHIP 37 NORTH, RANGE 14 EAST OF THE THIRD PRINCIPAL MERIDIAN, BOUNDED AND DESCRIBED AS FOLLOWS: TO WIT:

COMMENCING AT A POINT OF INTERSECTION OF THE SOUTHERLY LINE OF WEST 87TH STREET WITH A LINE 305 FEET WEST OF AND PARALLEL TO NORTH AND SOUTH CENTER LINE OF SAID NORTHEAST 1/4 WHICH POINT OF INTERSECTION IS 100 FEET SOUTH OF NORTH LINE OF SAID NORTHEAST 1/4, THENCE SOUTHERLY ON SAID LINE 305 FEET WEST OF AND PARALLEL TO SAID NORTH AND SOUTH CENTER LINE, A DISTANCE OF 321.21 FEET THENCE NORTH WESTERLY ON A STRAIGHT LINE, 197.08 FEET MORE OR LESS TO A POINT 465 FEET WEST OF SAID NORTH AND SOUTH CENTER LINE MEASURED AT RIGHT ANGLES THERETO AND 304.51 FEET SOUTH OF NORTH LINE OF SAID NORTHEAST 1/4, THENCE NORTHERLY FROM LAST DESCRIBED POINT ON A LINE 465 FEET WEST OF AND PARALLEL TO SAID NORTH AND SOUTH CENTER LINE, A DISTANCE OF 204.51 FEET TO POINT OF

CLEGALD

SCHEDULE 1

# UNOFFICIAL COPY

INTERSECTION OF SOUTHERLY LINE OF WEST 87TH STREET WITH LAST DESCRIBED COURSE, THENCE EASTERLY ON SOUTHERLY LINE OF WEST 87TH STREET, A DISTANCE OF 160.01 FEET MORE OR LESS TO POINT OF BEGINNING IN COOK COUNTY, ILLINOIS.

PARCEL 4:

BEGINNING AT A POINT ON THE SOUTH LINE OF 87TH STREET AS RELOCATED; THENCE SOUTHWESTERLY ALONG SAID SOUTH LINE A DISTANCE OF 25 FEET MORE OR LESS TO THE WEST LINE OF THE EAST 1/2 OF THE NORTHEAST 1/4 OF SECTION 4; THENCE SOUTH ALONG SAID WEST LINE TO A POINT 436.70 FEET SOUTH OF THE NORTH LINE OF SAID SECTION 4; THENCE EAST 170.96 FEET; THENCE NORTHWESTERLY AT AN ANGLE OF 69 DEGREES 12 MINUTES 35 SECONDS TO THE POINT OF BEGINNING.

ALSO A STRIP OF LAND BEING THE EASTERLY 5 FEET OF THE WEST 1/2 OF THE NORTHEAST 1/4 OF SECTION 4, LYING BETWEEN THE SOUTH LINE OF 87TH STREET AND A LINE 436.70 FEET SOUTH OF THE NORTH LINE OF SAID SECTION 4, ALL IN TOWNSHIP 37 NORTH, RANGE 14 EAST OF THE THIRD PRINCIPAL MERIDIAN, IN COOK COUNTY, ILLINOIS.

THE ABOVE PARCEL IS MORE PARTICULARLY DESCRIBED AS FOLLOWS:

A TRACT OF LAND IN THE NORTHEAST 1/4 OF SECTION 4, TOWNSHIP 37 NORTH, RANGE 14 EAST OF THE THIRD PRINCIPAL MERIDIAN, IN COOK COUNTY, ILLINOIS, DESCRIBED AS FOLLOWS:

BEGINNING AT THE POINT OF INTERSECTION OF THE SOUTHERLY LINE OF 87TH STREET AS RELOCATED (AS DESCRIBED IN THE PLAT OF DEDICATION RECORDED MARCH 1, 1929 AS DOCUMENT 10297189) WITH A LINE DRAWN BETWEEN THE NORTHWEST CORNER OF THE EAST 1/2 OF THE NORTHEAST 1/4 OF SAID SECTION 4 AND A POINT ON THE SOUTH LINE OF THE NORTHEAST 1/4 OF THE NORTHEAST 1/4 OF SAID SECTION 4 WHICH IS 806.35 FEET WEST OF THE EAST LINE OF SAID SECTION 4; THENCE WESTERLY ALONG SAID SOUTHERLY LINE OF 87TH STREET 25 FEET, MORE OR LESS, TO A POINT ON THE WEST LINE OF THE EAST 1/2 OF THE NORTHEAST 1/4 OF SAID SECTION 4; THENCE SOUTH ALONG SAID WEST LINE TO A POINT 436.70 FEET SOUTH OF THE NORTH LINE OF SAID SECTION 4; THENCE EAST 170.96 FEET, MORE OR LESS, TO A POINT ON SAID LINE DRAWN BETWEEN THE <>NW CORNER OF THE EAST 1/2 OF THE NORTHEAST 1/4 OF SAID SECTION 4 AND A POINT ON THE SOUTH LINE OF THE NORTHEAST 1/4 OF THE NORTHEAST 1/4 OF SAID SECTION 4 WHICH IS 806.35 FEET WEST OF THE EAST LINE OF SAID SECTION 4; THENCE NORTHWESTERLY ALONG SAID LAST DESCRIBED LINE A DISTANCE OF 403.24 FEET, MORE OR LESS, TO THE POINT OF BEGINNING;

ALSO

THAT PART OF THE EASTERLY 5 FEET OF THE WEST 1/2 OF THE NORTHEAST 1/4 OF SAID SECTION 4 LYING BETWEEN THE SOUTHERLY LINE OF 87TH STREET AS RELOCATED (SAID SOUTHERLY LINE BEING THE NORTHERLY LINE OF THE PROPERTY CONVEYED BY THE DEED RECORDED MARCH 1, 1929 AS DOCUMENT 10297191) AND A LINE 436.70 FEET SOUTH OF THE NORTH LINE OF SAID SECTION 4, IN COOK COUNTY, ILLINOIS.

PARCEL 5:

TRACT A

AN IRREGULAR PARCEL OF LAND IN THE NORTHEAST 1/4 OF SECTION 4, TOWNSHIP 37 NORTH, RANGE 14 EAST OF THE THIRD PRINCIPAL MERIDIAN, COMMENCING AT A POINT 436.70 FEET SOUTH OF THE NORTH LINE OF SAID NORTHEAST 1/4 AND 5 FEET WEST OF THE NORTH AND SOUTH CENTERLINE OF SAID NORTHEAST 1/4; THENCE EASTERLY AT RIGHT ANGLES TO SAID NORTH AND SOUTH CENTERLINE A DISTANCE OF 175.96 FEET, MORE OR LESS, TO THE NORTHEASTERLY RIGHT OF WAY LINE OF THE BELT RAILWAY COMPANY OF CHICAGO; THENCE SOUTHEASTERLY ALONG SAID RIGHT OF WAY LINE A DISTANCE OF 374.83 FEET; THENCE SOUTHERLY 79.05 FEET ON A LINE WHICH IS 307.60 FEET EAST OF AND PARALLEL WITH SAID NORTH AND SOUTH CENTERLINE; THENCE NORTHWESTERLY 385.02 FEET TO A POINT WHICH IS 5 FEET WEST OF SAID NORTH AND SOUTH CENTERLINE AND 640.03 FEET SOUTH OF THE NORTH LINE OF SAID NORTHEAST 1/4; THENCE NORTHERLY 203.33 FEET TO THE POINT OF BEGINNING; AND

# UNOFFICIAL COPY

TRACT B

AN IRREGULAR PARCEL OF LAND DESCRIBED AS FOLLOWS: BEGINNING AT THE SOUTHEAST CORNER OF TRACT A; THENCE SOUTHERLY ON AN EXTENSION SOUTH OF EASTERLY LINE OF TRACT A, 58.2 FEET; THENCE SOUTHWESTERLY AT AN ANGLE OF 129 DEGREES 01 MINUTES 47 SECONDS WITH LAST DESCRIBED COURSE AS MEASURED FROM NORTH TO SOUTHWEST A DISTANCE OF 50.4 FEET; THENCE NORTHWEST AT RIGHT ANGLES 166.2 FEET TO INTERSECTION WITH A LINE WHICH MAKES A RIGHT ANGLE WITH THE SOUTHWESTERLY LINE OF TRACT A FROM A POINT 147.45 FEET NORTHWESTERLY OF THE SOUTHEAST CORNER OF SAID TRACT A, WHICH POINT IS 44.52 FEET SOUTHWESTERLY FROM THE SOUTHWEST LINE OF SAID TRACT A AS MEASURED ALONG SAID RIGHT ANGLE LINE; THENCE SOUTHWESTERLY ON EXTENSION OF SAID RIGHT ANGLE LINE 16 FEET; THENCE NORTHWESTERLY 102.45 TO A POINT WHICH IS 44.2 FEET SOUTHWESTERLY OF, AS MEASURED AT RIGHT ANGLES TO, A POINT ON THE SOUTHWESTERLY LINE OF TRACT A WHICH IS 137.57 FEET SOUTHEASTERLY FROM THE SOUTHWEST CORNER OF TRACT A; THENCE NORTHWESTERLY TO THE SOUTHWEST CORNER OF TRACT A; THENCE SOUTHEASTERLY TO THE POINT OF BEGINNING.

PARCEL 6:

EASEMENT FOR INGRESS AND EGRESS FOR THE BENEFIT OF PARCEL 5 AS SET FORTH AND DEFINED IN QUIT CLAIM DEED AND GRANT OF EASEMENT DATED MAY 8, 1974 AND RECORDED MAY 10, 1974 AS DOCUMENT 22713871.

*All of the foregoing in the aggregate intending  
and meaning to describe only the "center" as  
depicted on Exhibit A*