



Doc#: 0622849045 Fee: \$36.00
Eugene "Gene" Moore RHSP Fee: \$10.00
Cook County Recorder of Deeds
Date: 08/16/2006 02:40 PM Pg: 1 of 7

PREPARED BY:

Desplaines Park District
Attn: Jay E. Zahn
1300 Oakwood Ave
Desplaines IL 60016

RETURN TO:

Desplaines Park District
Attn: Jay E. Zahn
1300 Oakwood Ave
Desplaines IL 60016

(THE ABOVE SPACE FOR RECORDER'S OFFICE)

LEAKING UNDERGROUND STORAGE TANK ENVIRONMENTAL NOTICE

THE OWNER AND/OR OPERATOR OF THE LEAKING UNDERGROUND STORAGE TANK SYSTEM(S) ASSOCIATED WITH THE RELEASE REFERENCED BELOW, WITHIN 45 DAYS OF RECEIVING THE NO FURTHER REMEDIATION LETTER CONTAINING THIS NOTICE, MUST SUBMIT THIS NOTICE AND THE REMAINDER OF THE NO FURTHER REMEDIATION LETTER TO THE OFFICE OF THE RECORDER OR REGISTRAR OF TITLES OF COOK COUNTY IN WHICH THE SITE DESCRIBED BELOW IS LOCATED.

Illinois EPA Number: 0310635410

LUST Incident No.: 960476

Des Plaines Park Dist., the owner and/or operator of the leaking underground storage tank system(s) associated with the above-referenced incident, whose address is 1300 Oakwood Ave Desplaines IL 60016, has performed investigative and/or remedial activities for the site identified as follows and depicted on the attached Site Base Map:

1. Legal Description or Reference to a Plat Showing the Boundaries: Lot 7, 8, 9 and 10 in J.C. Robinson's Addition to Des Plaines, being a subdivision in the Northeast $\frac{1}{4}$ of Section 20, Township 41 North, Range 12 East of the 3rd Principal Meridian, in Cook County, Illinois.
2. Common Address: 1300 Oakwood Ave, Desplaines IL 60016
3. Real Estate Tax Index/Parcel Index Number: 09-20-208-027
4. Site Owner: Desplaines Park District
5. Land Use Limitation: The groundwater under the site shall not be used as a potable water supply.
6. See the attached No Further Remediation Letter for other terms.

WZ



UNOFFICIAL COPY

ILLINOIS ENVIRONMENTAL PROTECTION AGENCY

1021 NORTH GRAND AVENUE EAST, P.O. BOX 19276, SPRINGFIELD, ILLINOIS 62794-9276 -- (217) 782-3397

JAMES R. THOMPSON CENTER, 100 WEST RANDOLPH, SUITE 11-300, CHICAGO, IL 60601 -- (312) 814-6026

ROD R. BLAGOJEVICH, GOVERNOR

DOUGLAS P. SCOTT, DIRECTOR

217/782-6762

CERTIFIED MAIL

AUG 07 2006

7004 2510 0001 8649 2195

Desplaines Park District
Attn: Jay E. Zahn
1300 Oakwood Ave
Desplaines IL 60015

Re: LPC #0310635410 - Cook County
Des Plaines / Des Plaines Park Dist.
1300 Oakwood Ave.
LUST Incident No. 960476
LUST Technical File

Dear Mr. Zahn:

The Illinois Environmental Protection Agency (Illinois EPA) has reviewed the Corrective Action Completion Report submitted for the above-referenced incident. This information is dated June 20, 2006 and was received by the Illinois EPA on June 27, 2006. Citations in this letter are from the Environmental Protection Act (Act) in effect prior to June 24, 2002, and 35 Illinois Administrative Code (35 Ill. Adm. Code).

The High Priority Corrective Action Completion Report and associated Professional Engineer Certification indicate corrective action for the above-referenced site was conducted in accordance with the Corrective Action Plan approved by the Illinois EPA. The Corrective Action Completion Report demonstrates that the requirements of Section 57.7(c)(1)(E) of the Act and 35 Ill. Adm. Code 732.409(a)(2) have been satisfied.

Based upon the certification by Ryan M. LaDieu, a Licensed Professional Engineer, and pursuant to Section 57.10 of the Act (415 ILCS 5/57.10), your request for a no further remediation determination is granted under the conditions and terms specified in this letter.

Issuance of this No Further Remediation Letter (Letter), based on the certification of the Licensed Professional Engineer, signifies that: (1) all statutory and regulatory corrective action requirements applicable to the occurrence have been complied with; (2) all corrective action concerning the remediation of the occurrence has been completed; and (3) no further corrective action concerning the occurrence is necessary for the protection of human health, safety, and the environment. Pursuant to Section 57.10(d) of the Act, this Letter shall apply in favor of the following parties:

ROCKFORD - 4302 North Main Street, Rockford, IL 61103 - (815) 987-7760 • DES PLAINES - 9511 W. Harrison St., Des Plaines, IL 60016 - (847) 294-4000
 ELGIN - 595 South State, Elgin, IL 60123 - (847) 608-3131 • PEORIA - 5415 N. University St., Peoria, IL 61614 - (309) 693-5463
 BUREAU OF LAND - PEORIA - 7620 N. University St., Peoria, IL 61614 - (309) 693-5462 • CHAMPAIGN - 2125 South First Street, Champaign, IL 61820 - (217) 278-5800
 SPRINGFIELD - 4500 S. Sixth Street Rd., Springfield, IL 62706 - (217) 786-6892 • COLLINSVILLE - 2009 Mall Street, Collinsville, IL 62234 - (618) 346-5120
 MARION - 2309 W. Main St., Suite 116, Marion, IL 62959 - (618) 993-7200

UNOFFICIAL COPY

Page 2

1. Des Plaines Park District, the owner or operator of the underground storage tank system(s).
2. Any parent corporation or subsidiary of such owner or operator.
3. Any co-owner or co-operator, either by joint tenancy, right-of-survivorship, or any other party sharing a legal relationship with the owner or operator to whom the Letter is issued.
4. Any holder of a beneficial interest of a land trust or inter vivos trust whether revocable or irrevocable.
5. Any mortgagee or trustee of a deed of trust of such owner or operator.
6. Any successor-in-interest of such owner or operator.
7. Any transferee of such owner or operator whether the transfer was by sale, bankruptcy proceeding, partition, dissolution of marriage, settlement or adjudication of any civil action, charitable gift, or bequest.
8. Any heir or devisee of such owner or operator.

This Letter and all attachments, including but not limited to the Leaking Underground Storage Tank Environmental Notice, must be filed within 45 days of receipt as a single instrument with the Office of the Recorder or Registrar of Titles in the county in which the above-referenced site is located. This Letter shall not be effective until officially recorded by the Office of the Recorder or Registrar of Titles of the applicable county in accordance with Illinois law so it forms a permanent part of the chain of title for the above-referenced property. Within 30 days of this Letter being recorded, an accurate and official copy of this Letter, as recorded, shall be obtained and submitted to the Illinois EPA. For recording purposes, it is recommended that the Leaking Underground Storage Tank Environmental Notice of this Letter be the first page of the instrument filed.

CONDITIONS AND TERMS OF APPROVAL

LEVEL OF REMEDIATION AND LAND USE LIMITATIONS

1. This site was classified as High Priority in accordance with Section 57.7(b)(3) of the Act and 35 Ill. Adm. Code 732.304. In accordance with 35 Ill. Adm. Code 732.404(a), the owner or operator has remediated or eliminated each of the criteria that caused the site to be classified as High Priority. The remediation objectives for the above-referenced site described in the Leaking Underground Storage Tank Environmental Notice of this Letter

UNOFFICIAL COPY

Page 3

were established in accordance with the requirements of the Tiered Approach to Corrective Action Objectives (35 Ill. Adm. Code 742) rules.

2. As a result of the release from the underground storage tank system(s) associated with the above-referenced incident, the above-referenced site, more particularly described in the attached Leaking Underground Storage Tank Environmental Notice of this Letter, shall not be used in a manner inconsistent with the following land use limitation: The groundwater under the site shall not be used as a potable water supply. It has been demonstrated that the groundwater under the site meets Class II (General Resource) groundwater criteria rather than Class I (Potable Resource) groundwater. Groundwater classifications are defined at 35 Ill. Adm. Code 620.Subpart B.
3. The land use limitation specified in this Letter may be revised if:
 - a. Further investigation or remedial action has been conducted that documents the attainment of objectives appropriate for the new land use; and
 - b. A new No Further Remediation Letter is obtained and recorded in accordance with Title XVII of the Act and regulations adopted thereunder.

PREVENTIVE, ENGINEERING, AND INSTITUTIONAL CONTROLS

4. Preventive: The groundwater under the site described in the attached Leaking Underground Storage Tank Environmental Notice of this Letter shall not be used as a potable supply of water. No person shall construct, install, maintain, or utilize a potable water supply well. In accordance with Section 3.65 of the Act, "potable" means generally fit for human consumption in accordance with accepted water supply principles and practices.

Engineering: None.

Institutional: This Letter shall be recorded as a permanent part of the chain of title for the above-referenced site, more particularly described in the attached Leaking Underground Storage Tank Environmental Notice of this Letter.

5. Failure to establish, operate, and maintain controls in full compliance with the Act, applicable regulations, and the approved Corrective Action Plan, if applicable, may result in voidance of this Letter.

UNOFFICIAL COPY

Page 4

OTHER TERMS

6. Any contaminated soil or groundwater removed or excavated from, or disturbed at, the above-referenced site, more particularly described in the Leaking Underground Storage Tank Environmental Notice of this Letter, must be handled in accordance with all applicable laws and regulations under 35 Ill. Adm. Code Subtitle G.
7. Further information regarding the above-referenced site can be obtained through a written request under the Freedom of Information Act (5 ILCS 140) to:

Illinois Environmental Protection Agency
Attention: Freedom of Information Act Officer
Bureau of Land - #24
1021 North Grand Avenue East
Post Office Box 19276
Springfield, IL 62794-9276
8. Pursuant to 35 Ill. Adm. Code 732.704, should the Illinois EPA seek to void this Letter, the Illinois EPA shall provide Notice of Voidance to the owner or operator of the leaking underground storage tank system(s) associated with the above-referenced incident and the current title holder of the real estate on which the tanks were located, at their last known addresses. The notice shall specify the cause for the voidance, explain the provisions for appeal, and describe the facts in support of the voidance. Specific acts or omissions that may result in the voidance of this Letter include, but shall not be limited to:
 - a. Any violation of institutional controls or industrial/commercial land use restrictions;
 - b. The failure to operate and maintain preventive or engineering controls or to comply with any applicable groundwater monitoring plan;
 - c. The disturbance or removal of contamination that has been left in-place in accordance with the Corrective Action Plan or Completion Report;
 - d. The failure to comply with the recording requirements for the Letter;
 - e. Obtaining the Letter by fraud or misrepresentation; or
 - f. Subsequent discovery of contaminants, not identified as part of the investigative or remedial activities upon which the issuance of the Letter was based, that pose a threat to human health or the environment.

UNOFFICIAL COPY

Page 5

Submit an accurate and official copy of this Letter, as recorded, to:

Illinois Environmental Protection Agency
Bureau of Land - #24
Leaking Underground Storage Tank Section
1021 North Grand Avenue East
Post Office Box 19276
Springfield, IL 62794-9276

If you have any questions or need further assistance, please contact the Illinois EPA project manager, Wayne Zuchinke, at 217/557-6937.

Sincerely,



Clifford L. Wheeler
Unit Manager
Leaking Underground Storage Tank Section
Division of Remediation Management
Bureau of Land

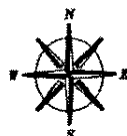
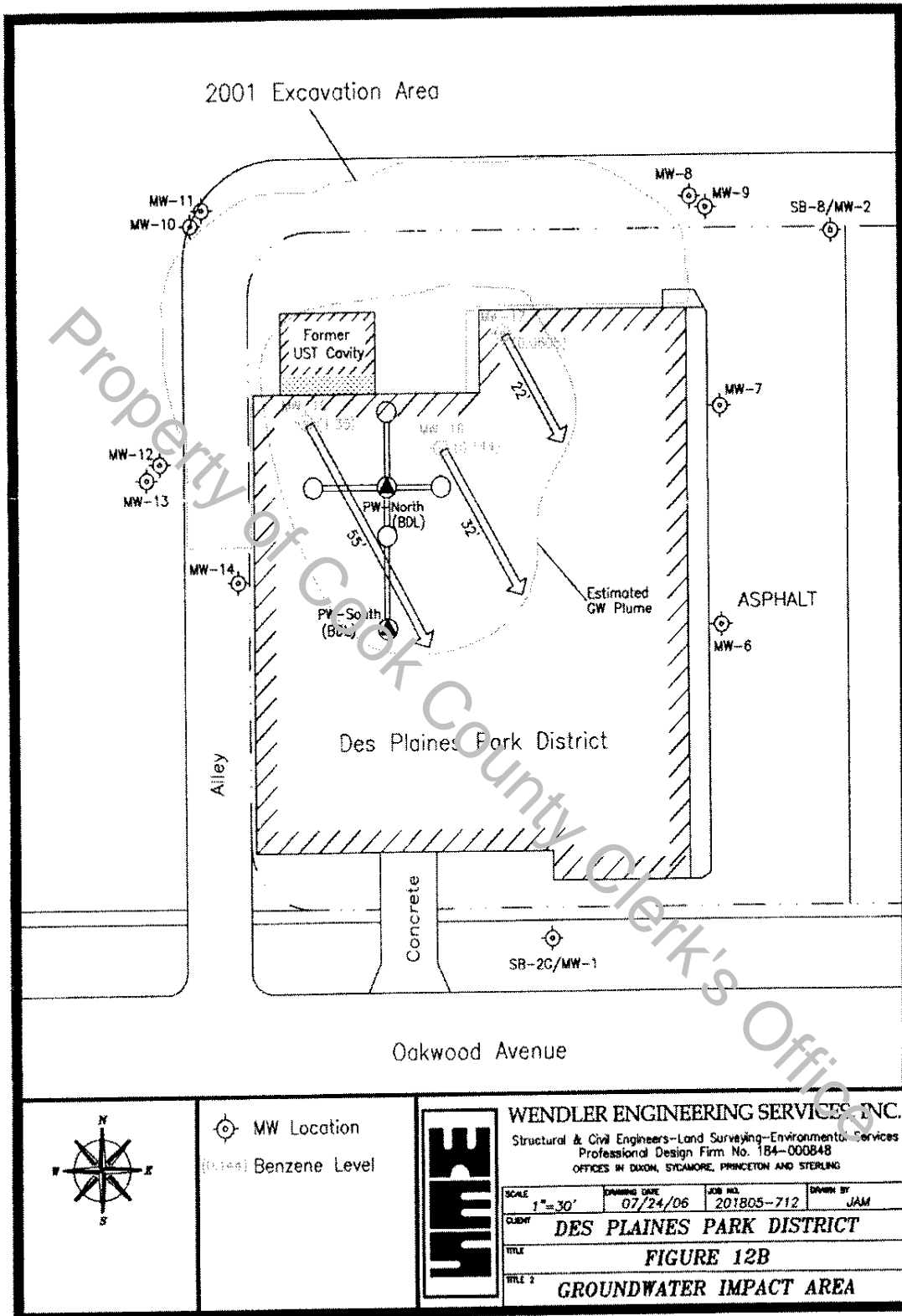
CLW:WZ\



Attachments: Leaking Underground Storage Tank Environmental Notice
Groundwater impact Area

cc: Wiendler Engineering Services, Inc.
BOL File

Property of Cook County Clerk's Office

UNOFFICIAL COPY



 MW Location
 (0.144) Benzene Level



WENDLER ENGINEERING SERVICES, INC.
 Structural & Civil Engineers-Land Surveying-Environmental Services
 Professional Design Firm No. 184-000848
 OFFICES IN DIXON, SYCAMORE, PRINCETON AND STERLING

SCALE 1"=30'	DRAWING DATE 07/24/06	JOB NO. 201805-712	DRAWN BY JAM
CLIENT DES PLAINES PARK DISTRICT			
TITLE FIGURE 12B			
TITLE 2 GROUNDWATER IMPACT AREA			