

UNOFFICIAL COPY

LOAN NUMBER 8100073597
RELEASE NUMBER 2006



Doc#: 0623033128 Fee: \$26.00
Eugene "Gene" Moore RHSP Fee: \$10.00
Cook County Recorder of Deeds
Date: 08/18/2006 01:08 PM Pg: 1 of 1

RELEASE OF MORTGAGE OR TRUST DEED BY CORPORATION (ILLINOIS)

CAUTION: Consult a lawyer before using or acting under this form. Neither the publisher nor the seller of this form makes any warranty with respect thereto, including any warranty of merchantability or fitness for a particular purpose.

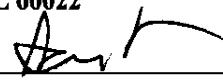
The above space for recorder's use only

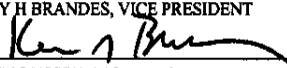
FOR THE PROTECTION OF THE OWNER, THIS RELEASE SHALL BE FILED WITH THE RECORDER OF DEEDS OR THE REGISTRAR OF TITLES IN WHOSE OFFICE THE MORTGAGE OR DEED OF TRUST WAS FILED.

KNOW ALL MEN BY THESE PRESENTS, That WEST SUBURBAN BANK of the county of Kane and state of Illinois for and in consideration of the payment of the indebtedness secured by the Mortgage hereinafter mentioned, and the cancellation of all the notes thereby secured, and the sum of one dollar, the receipt whereof is hereby acknowledged, do hereby REMISE, RELEASE, CONVEY, and QUIT CLAIM unto **RANDI S BRILL AND ROBERT M ZIESERL; HUSBAND AND WIFE, TENENANTS BY ENTIRETY** heirs, legal representatives and assigns, all the right, title, interest, claim or demand whatsoever may have acquired in, through or by a certain MORTGAGE, bearing date the 24TH day of JUNE, 2003, and recorded in the Recorder's Office of COOK County, in the State of Illinois, in book of records on page , as document No 0320411131, to the premises therein described as follows, situated in the County of COOK, State of Illinois, to wit: THAT PART OF LOT 10 IN BLOCK 1 IN SYLVAN NEWHALL'S SUBDIVISION OF PART OF FRACTIONAL SECTION 6, TOWNSHIP 42 NORTH, RANGE 13 EAST OF THE THIRD PRINCIPAL MERIDIAN, DESCRIBED AS FOLLOWS: BEGINNING AT THE SOUTHWESTERLY CORNER OF SAID LOT AND RUNNING ALONG THE NORTHWESTERLY LINE OF SAID LOT TO THE NORTHWESTERLY CORNER THEREOF; THENCE SOUTHEASTERLY ALONG THE NORTHEASTERLY LINE OF SAID LOT 100 FEET; THENCE SOUTHWESTERLY TO A POINT IN THE NORTHEASTERLY LINE OF FOREST AVENUE 118 FEET SOUTHEASTERLY FROM THE SOUTHWEST CORNER OF SAID LOT, AND THENCE NORTHWESTERLY ALONG THE NORTHEASTERLY LINE OF FOREST AVENUE, 118 FEET, TO THE POINT OF BEGINNING, IN COOK COUNTY, ILLINOIS together with all the appurtenances and privileges thereunto belonging or appertaining.

8351628 DARR 107

Permanent Real Estate Index Number(s): 05-06-400-010
Address(es) of premises: 941 FOREST AVE, GLENCOE, IL 60022
Witness our hands and seals, this AUGUST 9, 2006



GARY H BRANDES, VICE PRESIDENT (Seal)


KEVIN BUSSEY, VICE PRESIDENT (Seal)

STATE OF ILLINOIS }
COUNTY OF KANE }

I, the undersigned, a notary public in and for said County, in the State aforesaid, DO HEREBY CERTIFY that: GARY H. BRANDES personally known to me to be the Vice President of West Suburban Bank, a Illinois Banking Corporation, and KEVIN BUSSEY, personally known to me to be the Vice President of said corporation, and personally known to me to be the same persons whose names are subscribed to the foregoing instrument, appeared before me this day in person and severally acknowledged that as such Vice Presidents they signed and delivered the said instrument and caused the corporate seal of said corporation to be affixed thereto, pursuant to authority given by the Board of Directors of said corporation, as their free and voluntary act, and as the free and voluntary act of said corporation, for the uses and purposes therein set forth.

GIVEN under my hand and notarial seal this AUGUST 9, 2006.

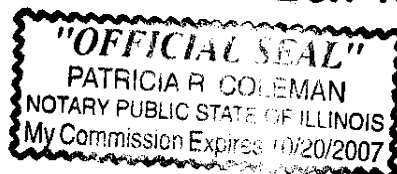


NOTARY PUBLIC

This instrument was prepared by OLGA CASAS
101 North Lake Street
Aurora, IL 60506

MAIL TO:
RANDI S BRILL
ROBERT M ZIESERI
165 MAPLE HILL RD
GLENCOE IL 60022

Box 400-CTCC



1/8