



SPECIAL WARRANTY DEED

MAIL TO:

JH
BARBARA M. DEMOS

4746 W. MILWAUICKE

CHICAGO, IL 60630

Doc#: 0624941173 Fee: \$30.00
Eugene "Gene" Moore RHSP Fee: \$10.00
Cook County Recorder of Deeds
Date: 09/06/2008 03:16 PM Pg: 1 of 4

SEND TAX BILLS TO:

NICOLE NOCERA

JESSE CAMPBELL

3946 N. AVERNSWOOD

~~3946 N. AVERNSWOOD~~

UNIT 501

CHICAGO, IL 60613

REC. TITLE

THIS INDENTURE, made this 30 day of August, 2006 between 1801 W. IRVING, L.L.C., an Illinois Limited Liability Company, as party of the first part, and JESSE D. CAMPBELL and NICOLE NOCERA, husband and wife, both of 400 E. Southwater, Chicago, Illinois, party of the second part, for and in consideration of the sum of TEN and 00/100 DOLLARS, in hand paid by the party of the second part, the receipt whereof is hereby acknowledged, and pursuant to authority of the Operating Agreement of said company, by these presents does REMISE, RELEASE, ALIEN AND CONVEY unto the party of the second part, their heirs and assigns, FOREVER, all of the following described real estate situated in the County of Cook and State of Illinois known and described as follows, NOT AS JOINT TENANTS AND NOT AS TENANTS IN COMMON BUT AS TENANTS BY THE ENTIRETY to wit:

SEE ATTACHED LEGAL DESCRIPTION

"GRANTOR ALSO HEREBY GRANTS TO THE GRANTEE, ITS SUCCESSORS AND ASSIGNS, AS RIGHTS AND EASEMENT APPURTENANT TO THE ABOVE DESCRIBED REAL ESTATE, THE RIGHTS AND EASEMENTS FOR THE BENEFIT OF SAID PROPERTY SET FORTH IN THE DECLARATION OF PARTY WALL RIGHTS, EASEMENTS, RESTRICTIONS AND COVENANTS, AND GRANTOR RESERVES TO ITSELF, ITS SUCCESSORS AND ASSIGNS, THE RIGHTS AND EASEMENTS SET FORTH IN SAID DECLARATION FOR THE BENEFIT OF THE REMAINING PROPERTY DESCRIBED THEREIN."

"THIS DEED IS SUBJECT TO ALL RIGHTS, EASEMENTS, COVENANTS, CONDITIONS, RESTRICTIONS AND RESERVATIONS CONTAINED IN SAID DECLARATION THE SAME AS THOUGH THE PROVISIONS OF SAID DECLARATION WERE RECITED AND STIPULATED AT LENGTH HEREIN."

UNOFFICIAL COPY**SPECIAL WARRANTY DEED**

Together with all and singular the hereditaments and appurtenances thereunto belonging, or in anywise appertaining, and the reversion and reversions, remainder and remainders, rents, issues and profits thereof, and all the estate, right, title, interest, claim or demand whatsoever, of the party of the first party, either in law or equity, of, in and to the above described premises, with the hereditaments and appurtenances: **TO HAVE AND TO HOLD** the said premises as above described, with the appurtenances, unto the party of the second part, their heirs and assigns forever.

And the party of the first part, for itself, and its successors, does covenant, promise and agree, to and with the party of the second part, their heirs and assigns, that it has not done or suffered to be done, anything whereby the said premises hereby granted are, or may be, in any manner encumbered or charged, except as herein recited; and that the said premises, against all persons lawfully claiming, or to claim the same, by, through or under it, it **WILL WARRANT AND DEFEND**, Subject to: Covenants, conditions and restrictions of record; reciprocal easement and operating agreement; private, public and utility easements and roads and highways, if any; party wall rights and agreements, if any; special taxes or assessments for improvements not yet completed; any unconfirmed special tax or assessment, installments not due at the date hereof of any special tax or assessment for improvements heretofore completed; general taxes for the year 2006 and subsequent years.


The tenant of the unit had no right of first refusal.

Permanent Real Estate Index Numbers: 14-19-201-008-0000, 14-19-201-024-0000,
14-19-201-025-0000 and 14-19-201-034-0000

Address of real estate: 3946 N. RAVENSWOOD AVENUE, UNIT 507, CHICAGO, ILLINOIS.

IN WITNESS WHEREOF, said party of the first part has caused its corporate seal to be hereto affixed, and has caused its name to be signed to these presents by its Managing Member the day and year first above written.

1801 W. IRVING, L.L.C.,
an Illinois Limited Liability Company

By: 
Its Managing Member

UNOFFICIAL COPY

SPECIAL WARRANTY DEED

STATE OF ILLINOIS)
) SS.
 COUNTY OF COOK)

I, Taylor S. Ritz, a notary public, in and for said County, in the State aforesaid, DO HEREBY CERTIFY that JAMES JAEGER, personally known to me to be a Managing Member of 1801 W. IRVING, L.L.C., an Illinois Limited Liability Company, and personally known to me to be the same person whose name is subscribed to the foregoing instrument, appeared before me this day in person and severally acknowledged that as a Managing Member he signed and delivered the said instrument, pursuant to authority, given by the Operating Agreement of the limited liability company, and as his free and voluntary act, and as the free and voluntary act and deed of said limited liability company, for the uses and purposes therein set forth.

Given under my hand and official seal this 30 day of August, 2006.







Taylor S. Ritz
 Notary Public

This instrument prepared by: Mary M. York, Attorney at Law, 4001 N. Wolcott Avenue, Chicago, Illinois 60613

City of Chicago
 Dept. of Revenue
 464032
 09/05/2006 10:50 Batch 07268 32

Real Estate
 Transfer Stamp
 \$4,575.00



UNOFFICIAL COPY

Commitment Number: 2066734

The land referred to in this Commitment is described as follows:

PARCEL 1:

UNIT 501 , G-57 AND G-58 , IN THE METRO NORTH CONDOMINIUM AT VARIOUS LOCATIONS AND ELEVATIONS AS DELINEATED ON A SURVEY OF THE FOLLOWING DESCRIBED REAL ESTATE:

THAT PART OF LOTS 1, 2, 3, 4, 5 AND 6 AND LOT 7 (EXCEPT THE WEST 14.1 FEET THEREOF AND ALSO EXCEPT THE EAST 8 FEET OF THE WEST 22.1 FEET OF THE NORTH 70 FEET THEREOF) IN BLOCK 3 IN CHARLES J. FORD'S SUBDIVISION OF BLOCKS 3, 4, 5, 14 AND 15 AND OF LOTS 1, 2, AND 3 IN BLOCK 1 BLOCK 16 IN THE SUBDIVISION OF SECTION 19, TOWNSHIP 40 NORTH, RANGE 14, EAST OF THE THIRD PRINCIPAL MERIDIAN, (EXCEPT THE SOUTHWEST 1/4 OF THE NORTHEAST 1/4 AND THE SOUTHEAST 1/4 OF THE NORTHWEST 1/4 AND THE EAST 1/2 OF THE SOUTHEAST 1/4 THEREOF), IN COOK COUNTY, ILLINOIS; WHICH SURVEY IS ATTACHED TO THE DECLARATION OF CONDOMINIUM RECORDED AS DOCUMENT 0623739044, TOGETHER WITH ITS UNDIVIDED PERCENTAGE INTEREST IN THE COMMON ELEMENTS.

P.I.N. 14-19-201-008-0000/14-19-201-024-0000/14-19-201-025-0000
14-19-201-034-0000 (affects underlying land)