

UNOFFICIAL COPY



Doc#: 0625026160 Fee: \$28.50
Eugene "Gene" Moore RHSP Fee:\$10.00
Cook County Recorder of Deeds
Date: 09/07/2006 12:29 PM Pg: 1 of 3

PREPARED BY: SMI
RECORDING REQUESTED BY
/AFTER RECORDING RETURN TO:

Stewart Mortgage Information
Attn. Sherry Doza
P.O. Box 540817
Houston, Texas 77254-0817
Tel. (800) 795-5263

Pool: 0 Index:
Loan Number: 0644010223

(Space Above this Line For Recorder's Use Only)

405_2607 42

ASSIGNMENT of MORTGAGE

STATE OF ILLINOIS
COUNTY OF COOK

KNOW ALL MEN BY THESE PRESENTS:

That ABN AMRO MORTGAGE GROUP, INC. ("Assignor"), acting herein by and through a duly authorized officer, the owner and holder of one certain promissory note executed by TEREETHA M. BISHOP ('Borrower(s)') secured by a Mortgage of even date therewith executed by Borrower(s) for the benefit of the holder of the said note, which was recorded on the lot(s), or parcel(s) of land described therein situated in the County of Cook, State of Illinois:

Recording Ref: Instrument/Document No. 0411945044, Date of Mortgage 5/3/2004
Original Beneficiary: ABN AMRO MORTGAGE GROUP INC.
Property Address: 900 WEST SUNSET DRIVE UNIT #: 615
GLENWOOD IL 60425

For and in consideration of the sum of Ten and No/100 dollars (\$10.00), and other good valuable and sufficient consideration paid, the receipt of which is hereby acknowledged, does hereby transfer and assign, set over and deliver unto CITIMORTGAGE, INC. (Assignee) all beneficial interest in and to title to said Mortgage, together with the note and all other liens against said property securing the payment thereof, and all title held by the undersigned in and to said land.

SEE EXHIBIT 'A'

PIN#: 29-33-301-038-1095


TO HAVE AND TO HOLD unto said Assignee said above described Mortgage and note, together with all and singular the liens, rights, equities, title and estate in said real estate therein described securing the payment thereof, or otherwise.

Executed this the 26th day of February A.D. 2006.

ABN AMRO MORTGAGE GROUP, INC.

By: 

SHERRY DOZA
VICE PRESIDENT

Attest: 

CHERYL SWINSINSKI
ASSISTANT SECRETARY




UNOFFICIAL COPY

THE STATE OF TEXAS
COUNTY OF HARRIS

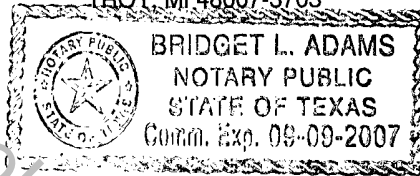
On this the 26th day of February A.D. 2006, before me, a Notary Public, appeared SHERRY DOZA to me personally known, who being by me duly sworn, did say that (s)he is the VICE PRESIDENT of ABN AMRO MORTGAGE GROUP, INC., and that said instrument was signed on behalf of said corporation by authority of its Board of Directors, and said SHERRY DOZA acknowledged said instrument to be the free act and deed of said corporation.

IN WITNESS WHEREOF, I have hereunto set my hand and affixed my official seal the day and year first above written.



Assignee's Address:
15851 CLAYTON ROAD
BALLWIN, MO 63011

Assignor's Address:
2600 WEST BIG BEAVER ROAD
TROY, MI 48007-3703



Property of Cook County Clerk's Office



UNOFFICIAL COPY

644010223

Form No. 3301 (6/00)
Short Form Commitment, EAGLE
SUPER EAGLE

ORDER NO: 2229607
FILE NO: 2229607
LENDER REF: AB00434092

Exhibit "A"

The land referred to in this policy is situated in the **STATE OF ILLINOIS, COUNTY OF COOK, CITY OF GLENWOOD**, and described as follows:

PARCEL 1: UNIT NUMBER 615 IN GLENWOOD MANOR #3 CONDOMINIUM, A PART OF A TRACT OF LAND COMPRISING PART OF THE SOUTH 1039.40 FEET OF THE SOUTH WEST 1/4 OF SECTION 33, TOWNSHIP 36 NORTH, RANGE 14, EAST OF THE THIRD PRINCIPAL MERIDIAN, IN COOK COUNTY, ILLINOIS, AS DELINEATED ON A SURVEY ATTACHED AS EXHIBIT "A" TO THE DECLARATION MADE BY GLENWOOD FARMS, INC. RECORDED IN THE OFFICE OF THE RECORDER OF DEEDS IN COOK COUNTY, ILLINOIS AS DOCUMENT NO. 21987773, TOGETHER WITH AN UNDIVIDED PERCENTAGE INTEREST IN SAID PARCEL (EXCEPTING FROM SAID PARCEL ALL THE PROPERTY AND SPACE COMPRISING ALL THE UNITS AS DEFINED AND SET FORTH IN SAID DECLARATION AND SURVEY.

PARCEL 2: A 25 FOOT EASEMENT FOR INGRESS AND EGRESS FOR THE BENEFIT OF PARCEL 1 AS CREATED BY DECLARATION FOR CONDOMINIUM FOR GLENWOOD MANOR #1 AND RECORDED FEBRUARY 5, 1970 AS DOCUMENT 21074998 OVER THE EAST 25 FEET OF THE WEST 48 FEET OF THAT TRACT OF LAND AS DELINEATED AND SET FORTH IN THE AFORESAID DECLARATION AND SURVEY ATTACHED THERETO, ALL IN COOK COUNTY, ILLINOIS.

Cook County Clerk's Office