

UNOFFICIAL COPY



0627656091

RECORDING REQUESTED BY, AND
~~WHEN RECORDED, MAIL TO:~~
COLLATERAL CONTROL
350 SOUTH GRAND AVENUE,
42ND FLOOR
LOS ANGELES, CALIFORNIA
90071

Doc#: 0627656091 Fee: \$28.50
Eugene "Gene" Moore
Cook County Recorder of Deeds
Date: 10/03/2006 08:56 AM Pg: 1 of 3

When Recorded Return To:
ReconTrust Company, N.A.
1330 W. Southern Ave
MS: TPSA-88
Tempe Arizona 85282
DOC ID# 00058363642005N

Application #: 9883088

SPACE ABOVE THIS LINE FOR RECORDING DATA

Corporation Assignment of Mortgage

FOR VALUE RECEIVED, the undersigned hereby grants, assigns and transfers to *

all of its right, title and interest under that certain Mortgage dated MARCH 9, 2001,
executed and given by FREDRICK BLUNT AND SANDRA D. BLUNT, AS JOINT TENANTS
, as mortgagor,
to AAMES FUNDING CORPORATION, A CALIFORNIA CORPORATION, DBA AAMES
HOME LOAN, as mortgagee,
and recorded as Official Records in the County Recorder's office of

herein as:

SEE LEGAL DESCRIPTION ATTACHED HERETO AND MADE A PART HEREOF AS
EXHIBIT "A".

A.P.N. #: 29-11-311-050

COOK

Recorded on 03-15-2001
0010205463

County, Illinois, describing the land

* Countrywide Home Loans, Inc.
FKA Countrywide Funding Corporation
1800 Tapo Canyon Road
Simi Valley, CA 93063

3

TOGETHER with the note or notes therein described or referred to, the money due and to become due thereon with
interest, and all rights accrued or to accrue under said Mortgage.

ILLINOIS - ALL PROGRAMS


#OSM101IL 10/95

Page 1 of 2

Borrower's Initials: _____

UNOFFICIAL COPY

AAMES CAPITAL CORPORATION, A CALIFORNIA CORPORATION



William Cortez
Assistant Secretary

DATE **MAR 13 2001**
STATE OF CALIFORNIA
COUNTY OF ORANGE

On **MAR 13 2001**
Notary Public, personally appeared

before me,


D.A. Yablonsky

William Cortez
Assistant Secretary

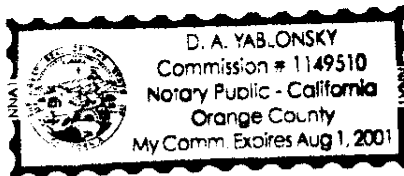
personally known to me (or proved to me on the basis of satisfactory evidence) to be the person(s) whose name(s) is/are subscribed to the within instrument and acknowledged to me that he/she/they executed the same in his/her/their authorized capacity(ies), and that by his/her/their signature(s) on the instrument the person(s), or the entity upon behalf of which the person(s), acted, executed the instrument.

WITNESS my hand and official seal.

Signature



(Seal)



UNOFFICIAL COPY

Loan No.: IL015807

Property Address:

15108 UNIVERSITY AVENUE
DOLTON, ILLINOIS 60419

Exhibit "A"

Legal Description

THE NORTH 5.09 FEET OF LOT 36, LOT 37 AND THE SOUTH 4.94 FEET OF LOT 38 IN BLOCK 5; TOGETHER WITH THAT PART OF THE EAST 1/2 OF THE 16 FOOT NORTH AND SOUTH HERETOFORE VACATED ALLEY, LYING SOUTH OF THE WESTERLY PROLONGATION OF THE NORTH LINE OF THE SOUTH 4.94 FEET OF LOT 38 AND LYING NORTH OF THE WESTERLY PROLONGATION OF THE SOUTH LINE OF THE NORTH 5.09 FEET OF SAID LOT 36, ALL IN CALUMET TERRACE, A SUBDIVISION OF LOTS 2 TO 8, BOTH INCLUSIVE, IN A SUBDIVISION OF THE NORTH 515.10 FEET OF THE WEST 340.89 FEET OF THE SOUTHEAST 1/4 OF SECTION 11, TOWNSHIP 36 NORTH, RANGE 14 EAST OF THE THIRD PRINCIPAL MERIDIAN, ALSO THE EAST 1064.5 FEET OF THE SOUTHWEST 1/4 OF SECTION 1, TOWNSHIP 36 NORTH, RANGE 14, EAST OF THE THIRD PRINCIPAL MERIDIAN, LYING NORTH OF THE RAILROAD, EXCEPTING THEREFROM THE WEST 75 FEET OF THE NORTH 290.4 FEET THEREOF, ACCORDING TO THE PLAT OF SAID CALUMET TERRACE REGISTERED IN THE OFFICE OF THE REGISTRAR OF TITLES OF COOK COUNTY, ILLINOIS ON AUGUST 28, 1925 AS DOCUMENT NO. LR270160, IN COOK COUNTY, ILLINOIS.

A.P.N. # : 29-11-311-050