


UNOFFICIAL COPY



Doc#: 0628632030 Fee: \$28.50  
Eugene "Gene" Moore RHSP Fee:\$10.00  
Cook County Recorder of Deeds  
Date: 10/13/2006 02:22 PM Pg: 1 of 3



When Recorded Mail To:

RIVERDALE MARINA INC.  
15959 S. 108<sup>TH</sup> AVE.  
ORLAND PARK, IL 60467

Loan No. 20052392

Know All Men By These Presents That  
GREAT LAKES BANK NA

A Corporation existing under the laws of the State of Illinois for an in consideration of one dollar and for Other good and valuable consideration the receipt whereof is hereby confessed does hereby Remise, convey, release and quit claim unto:

RIVERDALE MARINA, INC.

*New North National Title LLC  
01061125181J*

Of the county of COOK and State of Illinois all the right ,title, interest, claim or demand whatsoever it may have acquired in, through or by a certain Mortgage bearing date: **SEPTEMBER 9, 2005** and recorded in the Recorder's Office of COOK County, in the State of Illinois as Document NO. **0526433046** and a certain Assignment of Rent bearing date: **SEPTEMBER 9, 2005** in the Recorder's office of COOK County, in the State of Illinois as Document No. **0526433047** to the premises there on described situated in the County of COOK and State of Illinois as follows to wit:


SEE ATTACHED LEGAL DESCRIPTION

Property Address: **13100 S. HALSTED, RIVERDALE, IL 60827**  
Permanent Index Number: **25-32-215-002-0000, 25-32-215-003-0000 AND 25-32-215-005-0000**

IN TESTIMONY WHERE GREAT LAKES BANK NA presents to be signed  
By it's duly authorized officer, this day of October 2, 2006

By *[Signature]*  
Thomas J. Rohan / Loan Officer

State of Illinois  
SS  
County of Cook



I, the undersigned a Notary Public in and for said county in the State Aforesaid, DO HEREBY CERTIFY THAT: the person whose name is subscribed of the foregoing instrument is personally known to me to be duly authorized officer to GREAT LAKES BANK NA and THAT THEY appeared before me this day in person and severally acknowledged that they signed and delivered the said instrument In writing as duly authorized officer of said corporation and as the free and voluntary act and deed of said corporation of the uses and purposes herein set forth Given under my hand and notarial seal this day and year first written above

*Diane Worley*  
Notary Public

Instrument Prepared By: Diane E. Worley Credit Administration, 11346 S. Cicero Ave. Alsip, IL 60803

**Near North National Title  
222 N. LaSalle  
Chicago, IL 60601**

NO1061125A GK

## UNOFFICIAL COPY

## PARCEL 1

THAT PART OF THE EAST 1/2 OF THE EAST 1/2 OF THE NORTHEAST 1/4 (EXCEPT THE EAST 50 FEET THEREOF) OF SECTION 32 NORTH OF THE INDIAN BOUNDARY IN TOWNSHIP 37 NORTH, RANGE 14, EAST OF THE THIRD PRINCIPAL MERIDIAN, DESCRIBED AS FOLLOWS:

COMMENCING AT A POINT IN THE EAST LINE OF SAID NORTHEAST 1/4 OF SECTION 32, WHICH IS 2426.84 FEET SOUTH OF THE NORTHEAST CORNER OF SAID SECTION AND RUNNING THENCE WESTERLY ON A LINE WHICH FORMS A SOUTHWEST ANGEL OF 86 DEGREES 42 MINUTES 20 SECONDS WITH THE EAST LINE OF SAID SECTION, FOR A DISTANCE OF 100.06 FEET TO A POINT; THENCE NORTH PARALLEL WITH SAID EAST LINE OF SAID SECTION A DISTANCE OF 10 FEET; THENCE WESTERLY ON A LINE PARALLEL WITH SAID LAST DESCRIBED LINE FOR A DISTANCE OF 215 FEET; THENCE SOUTH PARALLEL TO THE EAST LINE OF SAID SECTION, A DISTANCE OF 30 FEET; THENCE WESTERLY ON A LINE WHICH IS PARALLEL WITH SAID FIRST DESCRIBED LINE TO THAT POINT OF INTERSECTION OF SAID LINE WITH THE WEST LINE OF THE EAST 1/2 OF THE EAST 1/2 OF THE NORTHEAST 1/4 OF SAID SECTION 32; THENCE NORTH ALONG THE WEST LINE TO THE CENTER OF THE LITTLE CALUMET RIVER; THENCE EASTERLY ALONG THE CENTER LINE OF SAID RIVER TO THE EAST LINE OF SAID SECTION 32; THENCE SOUTH ALONG THE EAST LINE OF SAID SECTION 32 TO THE POINT OF BEGINNING, IN COOK COUNTY, ILLINOIS.

(THE ABOVE PARCEL REFERRED TO AS PARCEL "A" IN THE FOLLOWING EASEMENT DESCRIPTIONS BEING A PART OF THIS PARCEL 1)

## PARCEL 1A:

EASEMENT FOR THE BENEFIT OF PARCEL "1" AFORESAID, AS CREATED BY A GRANT FROM RIVERSIDE SUPPLY COMPANY TO ACME PETROLEUM COMPANY RECORDED MAR 1, 1950, AND RECORDED APRIL 12, 1950, AS DOCUMENT NUMBER 14774-24 FOR RIGHT OF WAY FOR INGRESS AND EGRESS TO PARCEL "A" AFORESAID, CONSISTING OF A ROADWAY NOT LESS THAN 15 FEET IN WIDTH RUNNING ALONG THE SOUTH END OF THE FOLLOWING DESCRIBED TWO PARCELS HERINAFTER REFERRED TO AS (1) AND (2) TAKEN AS ONE TRACT:

## ALSO

A PERMANENT RIGHT OF WAY OF 24 FEET IN WIDTH RUNNING FROM SAID RIGHT OF WAY ABOVE DESCRIBED IN A GENERALLY NORTHERLY DIRECTION (OVER THE PRESENT SCALES) TO PARCEL "A" ALONG A RIGHT OF WAY THE CENTER LINE WHICH IS 98 1/2 FEET WEST OF THE EAST LINE OF SECTION 32, AFORESAID;

## ALSO

A RIGHT OF WAY OF 15 FEET FROM THE RIGHT OF WAY FIRST DESCRIBED IN A NORTHERLY DIRECTION TO PARCEL "A" AFORESAID, THE CENTER LINE OF WHICH IS 307 1/2 FEET WEST OF THE EAST LINE OF SECTION 32 AFORESAID;

## ALSO

A RIGHT OF WAY 15 FEET IN WIDTH FROM THE RIGHT OF WAY FIRST ABOVE DESCRIBED IN A NORTHERLY DIRECTION TO PARCEL "A" AFORESAID, ALONG THE WESTERLY END OF THE FOLLOWING TWO PARCELS HERINAFTER REFERRED TO AS (1) AND (2) TAKEN AS ONE TRACT;

## ALSO

A RIGHT OF WAY OF 15 FEET SOUTH OF AND ADJOINING THE SOUTH LINE OF PARCEL "A" AFORESAID (EXCEPT THE EAST 100 FEET AS MEASURED FROM THE EAST LINE OF SECTION 32 AFORESAID);

(1) THE EAST 1/2 OF THE EAST 1/2 OF THE NORTHEAST 1/4 LYING SOUTH OF THE CENTER LINE OF THE LITTLE CALUMET RIVER AND NORTH OF THE INDIAN BOUNDARY LINE OF SECTION 32, TOWNSHIP 37 NORTH, RANGE 14, EAST OF THE THIRD PRINCIPAL MERIDIAN (EXCEPT THEREFROM THE EAST 50 FEET ALSO EXCEPT THAT PART FALLING IN PARCEL "A" AFORESAID)

(2) THAT PART OF LOT 6 IN THE SUBDIVISION OF THE SOUTHWEST FRACTIONAL 1/4 (N OF THE INDIAN BOUNDARY LINE) OF SECTION 33, TOWNSHIP 37 NORTH, RANGE 14, EAST OF THE THIRD PRINCIPAL MERIDIAN, ALSO THE SOUTHEAST FRACTIONAL 1/4 (NORTH OF THE INDIAN BOUNDARY LINE) OF SECTION 32, TOWNSHIP 37 NORTH, RANGE 14, EAST OF THE THIRD PRINCIPAL MERIDIAN, DESCRIBED AS FOLLOWS:

BEGINNING AT THE NORTHEAST CORNER OF LOT 6 AFORESAID WHICH CORNER IS THE INTERSECTION OF THE EAST AND W2 SECTION LINE WITH THE EAST LINE OF SAID SECTION 32; THENCE SOUTH ALONG THE EAST LINE OF THE SOUTHEAST FRACTIONAL 1/4 OF SECTION 32, A DISTANCE OF 15 FEET; THENCE WEST PARALLEL WITH THE NORTH LINE OF SAID SOUTHEAST 1/4 OF SECTION 32, A DISTANCE OF 164 FEET; THENCE NORTHWESTERLY IN A STRAIGHT LINE TO A POINT ON THE NORTH LINE OF THE SOUTHEAST FRACTIONAL 1/4 AFORESAID; THENCE EAST ALONG SAID LINE 580 FEET TO THE POINT OF BEGINNING.

## PARCEL 2:

THE WEST 1/2 OF THE EAST 1/2 OF THE NORTHEAST 1/4 OF SECTION 32, NORTH OF THE INDIAN BOUNDARY LINE, TOWNSHIP 37 NORTH, RANGE 14, EAST OF THE THIRD PRINCIPAL MERIDIAN, IN COUNTY OF COOK, STATE OF ILLINOIS, LYING SOUTH OF THE LITTLE CALUMET RIVER

## PARCEL 2A:

EASEMENT FOR THE BENEFIT OF PARCEL 2 AS CREATED BY EASEMENT AGREEMENT MADE BY AND BETWEEN ATHERTON FOUNDRY PRODUCTS, INCORPORATED, AN ILLINOIS CORPORATION, AND RIVERDALE TERMINAL CORPORATION, AN ILLINOIS CORPORATION, DATED JUNE 16, 1967, AND RECORDED JULY 20, 1967 AS DOCUMENT NUMBER 20202874 FOR INGRESS AND EGRESS OVER THE SOUTH 20 FEET OF THAT PART OF THE EAST 1/2 OF THE EAST 1/2 OF THE NORTHEAST 1/4 LYING SOUTH OF THE CENTER LINE OF THE LITTLE CALUMET RIVER AND NORTH OF THE INDIAN BOUNDARY LINE OF SECTION 32, TOWNSHIP 37 NORTH, RANGE 14, EAST OF THE THIRD PRINCIPAL MERIDIAN, ALSO PART OF LOT 6 IN THE SUBDIVISION OF THE SOUTHWEST FRACTIONAL 1/4 (N OF THE INDIAN BOUNDARY LINE) OF SECTION 33, TOWNSHIP 37 NORTH, RANGE 14, EAST OF THE THIRD PRINCIPAL MERIDIAN, ALSO THE SOUTHEAST FRACTIONAL 1/4 (NORTH OF THE INDIAN BOUNDARY LINE) OF SECTION 32, TOWNSHIP 37 NORTH, RANGE 14, EAST OF THE THIRD PRINCIPAL MERIDIAN DESCRIBED ASL FOLLOWS:

COMMENCING AT A PINT IN THE EAST LINE OF SAID NORTHEAST 1/4 OF SECTION 32, WHICH IS 2426.84 FEET SOUTH OF THE NORTHEAST CORNER OF SAID SECTION; AND RUNNING THENCE SOUTH ALONG SAID EAST LINE A DISTANCE OF 159.48 FEET TO THE NORTHEAST CORNER OF LOT 6 AFORESAID, WHICH CORNER IS THE INTERSECTION OF THE EAST AND WEST 1/2 SECTION LINE WITH THE EAST LINE OF SAID SECTION 32; THENCE CONTINUING SOUTH ALONG SAID EAST LINE A DISTANCE OF 15 FEET; THENCE WEST PARALLEL WITH THE NORTH LINE OF SAID SOUTHEAST FRACTIONAL 1/4, A DISTANCE OF 164 FEET; THENCE NORTHWESTERLY ON A STRAIGHT LINE TO A POINT ON THE NORTH LINE OF THE SOUTHEAST 1/4 WHICH IS 580 FEET WEST OF THE NORTHEAST CORNER OF SAID SOUTHEAST FRACTIONAL 1/4; THENCE WEST ALONG SAID LINE A DISTANCE OF 82.04 FEET TO ITS INTERSECTION WITH THE WEST LINE OF THE EAST 1/2 OF THE EAST 1/2 OF THE NORTHEAST 1/4 OF SAID SECTION 32; THENCE NORTH ALONG SAID WEST LINE, A DISTANCE OF 102.06 FEET; THENCE EASTERLY ON A STRAIGHT LINE, THE EXTENSION OF WHICH FORMS A SOUTHWEST ANGLE OF 86 DEGREES, 42 MINUTES, 20 SECONDS WITH THE AFORESAID EAST LINE OF SAID NORTHEAST 1/4, FOR A DISTANCE OF 348.20 FEET; THENCE NORTH PARALLEL TO THE SAID EAST LINE A DISTANCE OF 30 FEET, THENCE EASTERLY ON A LINE WHICH IS PARALLEL WITH SAID LAST DESCRIBED EASTERLY COURSE, A DISTANCE OF 215 FEET; THENCE SOUTH PARALLEL TO SAID EAST LINE A DISTANCE OF 10 FEET, THENCE EASTERLY PARALLEL WITH SAID DESCRIBED EASTERLY COURSE A DISTANCE OF 100.06 FEET TO THE POINT OF BEGINNING, EXCEPT THE EAST 50 FEET OF SAID SECTION 32, TAKEN AND USED FOR SOUTH HALSTED STREET, ALLIN COOK COUNTY, ILLINOIS.

## PARCEL 3

THE EAST 1/2 OF THE WEST 1/2 (EXCEPT THE WEST 25 ACRES THEREOF) OF THE NORTHEAST 1/4 OF SECTION 32, NORTH OF THE INDIAN BOUNDARY LINE TOWNSHIP 37 NORTH, RANGE 14, EAST OF THE THIRD PRINCIPAL MERIDIAN, WHICH LIES, SOUTH OF THE LITTLE CALUMET RIVER, IN COOK COUNTY, ILLINOIS.

UNOFFICIAL COPY



Doc#: 0628632030 Fee: \$28.50  
Eugene "Gene" Moore RHSP Fee:\$10.00  
Cook County Recorder of Deeds  
Date: 10/13/2006 02:22 PM Pg: 1 of 3



When Recorded Mail To:

RIVERDALE MARINA INC.  
15959 S. 108<sup>TH</sup> AVE.  
ORLAND PARK, IL 60467

Loan No. 20052392

Know All Men By These Presents That  
GREAT LAKES BANK NA

A Corporation existing under the laws of the State of Illinois for an in consideration of one dollar and for Other good and valuable consideration the receipt whereof is hereby confessed does hereby Remise, convey, release and quit claim unto:

RIVERDALE MARINA, INC.

*New North National Title LLC  
01061125181J*

Of the county of COOK and State of Illinois all the right, title, interest, claim or demand whatsoever it may have acquired in, through or by a certain Mortgage bearing date: **SEPTEMBER 9, 2005** and recorded in the Recorder's Office of COOK County, in the State of Illinois as Document NO. **0526433046** and a certain Assignment of Rent bearing date: **SEPTEMBER 9, 2005** in the Recorder's office of COOK County, in the State of Illinois as Document No. **0526433047** to the premises there on described situated in the County of COOK and State of Illinois as follows to wit:

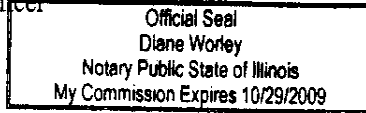
SEE ATTACHED LEGAL DESCRIPTION

Property Address: 13100 S. HALSTED, RIVERDALE, IL 60827  
Permanent Index Number: 25-32-215-002-0000, 25-32-215-003-0000 AND 25-32-215-005-0000

IN TESTIMONY WHERE GREAT LAKES BANK NA presents to be signed  
By it's duly authorized officer, this day of October 2, 2006

By *[Signature]*  
Thomas J. Rohan / Loan Officer

State of Illinois  
SS  
County of Cook



I, the undersigned a Notary Public in and for said county in the State Aforesaid, DO HEREBY CERTIFY THAT: the person whose name is subscribed of the foregoing instrument is personally known to me to be duly authorized officer to GREAT LAKES BANK NA and THAT THEY appeared before me this day in person and severally acknowledged that they signed and delivered the said instrument In writing as duly authorized officer of said corporation and as the free and voluntary act and deed of said corporation of the uses and purposes herein set forth Given under my hand and notarial seal this day and year first written above

*[Signature]*  
Notary Public

Instrument Prepared By: Diane E. Worley Credit Administration, 11346 S. Cicero Ave. Alsip, IL 60803

**Near North National Title  
222 N. LaSalle  
Chicago, IL 60601**

NO1061125A 64

## UNOFFICIAL COPY

## PARCEL 1

THAT PART OF THE EAST 1/2 OF THE EAST 1/2 OF THE NORTHEAST 1/4 (EXCEPT THE EAST 50 FEET THEREOF) OF SECTION 32 NORTH OF THE INDIAN BOUNDARY IN TOWNSHIP 37 NORTH, RANGE 14, EAST OF THE THIRD PRINCIPAL MERIDIAN, DESCRIBED AS FOLLOWS:

COMMENCING AT A POINT IN THE EAST LINE OF SAID NORTHEAST 1/4 OF SECTION 32, WHICH IS 2426.84 FEET SOUTH OF THE NORTHEAST CORNER OF SAID SECTION AND RUNNING THENCE WESTERLY ON A LINE WHICH FORMS A SOUTHWEST ANGEL OF 86 DEGREES 42 MINUTES 20 SECONDS WITH THE EAST LINE OF SAID SECTION, FOR A DISTANCE OF 100.06 FEET TO A POINT; THENCE NORTH PARALLEL WITH SAID EAST LINE OF SAID SECTION A DISTANCE OF 10 FEET; THENCE WESTERLY ON A LINE PARALLEL WITH SAID LAST DESCRIBED LINE FOR A DISTANCE OF 215 FEET; THENCE SOUTH PARALLEL TO THE EAST LINE OF SAID SECTION, A DISTANCE OF 30 FEET; THENCE WESTERLY ON A LINE WHICH IS PARALLEL WITH SAID FIRST DESCRIBED LINE TO THAT POINT OF INTERSECTION OF SAID LINE WITH THE WEST LINE OF THE EAST 1/2 OF THE EAST 1/2 OF THE NORTHEAST 1/4 OF SAID SECTION 32; THENCE NORTH ALONG THE WEST LINE TO THE CENTER OF THE LITTLE CALUMET RIVER; THENCE EASTERLY ALONG THE CENTER LINE OF SAID RIVER TO THE EAST LINE OF SAID SECTION 32; THENCE SOUTH ALONG THE EAST LINE OF SAID SECTION 32 TO THE POINT OF BEGINNING, IN COOK COUNTY, ILLINOIS.

(THE ABOVE PARCEL REFERRED TO AS PARCEL "A" IN THE FOLLOWING EASEMENT DESCRIPTIONS BEING A PART OF THIS PARCEL 1)

## PARCEL 1A:

EASEMENT FOR THE BENEFIT OF PARCEL "1" AFORESAID, AS CREATED BY A GRANT FROM RIVERSIDE SUPPLY COMPANY TO ACME PETROLEUM COMPANY RECORDED MAR 1, 1950, AND RECORDED APRIL 12, 1950, AS DOCUMENT NUMBER 1477424 FOR RIGHT OF WAY FOR INGRESS AND EGRESS TO PARCEL "A" AFORESAID, CONSISTING OF A ROADWAY NOT LESS THAN 15 FEET IN WIDTH RUNNING ALONG THE SOUTH END OF THE FOLLOWING DESCRIBED TWO PARCELS HEREINAFTER REFERRED TO AS (1) AND (2) TAKEN AS ONE TRACT.

## ALSO

A PERMANENT RIGHT OF WAY OF 24 FEET IN WIDTH RUNNING FROM SAID RIGHT OF WAY ABOVE DESCRIBED IN A GENERALLY NORTHERLY DIRECTION (OVER THE PRESENT SCALES) TO PARCEL "A" ALONG A RIGHT OF WAY THE CENTER LINE WHICH IS 98 1/2 FEET WEST OF THE EAST LINE OF SECTION 32, AFORESAID;

## ALSO

A RIGHT OF WAY OF 15 FEET FROM THE RIGHT OF WAY FIRST DESCRIBED IN A NORTHERLY DIRECTION TO PARCEL "A" AFORESAID, THE CENTER LINE OF WHICH IS 307 1/2 FEET WEST OF THE EAST LINE OF SECTION 32 AFORESAID;

## ALSO

A RIGHT OF WAY 15 FEET IN WIDTH FROM THE RIGHT OF WAY FIRST ABOVE DESCRIBED IN A NORTHERLY DIRECTION TO PARCEL "A" AFORESAID, ALONG THE WESTERLY END OF THE FOLLOWING TWO PARCELS HEREINAFTER REFERRED TO AS (1) AND (2) TAKEN AS ONE TRACT;

## ALSO

A RIGHT OF WAY OF 15 FEET SOUTH OF AND ADJOINING THE SOUTH LINE OF PARCEL "A" AFORESAID (EXCEPT THE EAST 100 FEET AS MEASURED FROM THE EAST LINE OF SECTION 32 AFORESAID);

(1) THE EAST 1/2 OF THE EAST 1/2 OF THE NORTHEAST 1/4 LYING SOUTH OF THE CENTER LINE OF THE LITTLE CALUMET RIVER AND NORTH OF THE INDIAN BOUNDARY LINE OF SECTION 32, TOWNSHIP 37 NORTH, RANGE 14, EAST OF THE THIRD PRINCIPAL MERIDIAN (EXCEPT THEREFROM THE EAST 50 FEET ALSO EXCEPT THAT PART FALLING IN PARCEL "A" AFORESAID)

(2) THAT PART OF LOT 6 IN THE SUBDIVISION OF THE SOUTHWEST FRACTIONAL 1/4 (N OF THE INDIAN BOUNDARY LINE) OF SECTION 33, TOWNSHIP 37 NORTH, RANGE 14, EAST OF THE THIRD PRINCIPAL MERIDIAN, ALSO THE SOUTHEAST FRACTIONAL 1/4 (NORTH OF THE INDIAN BOUNDARY LINE) OF SECTION 32, TOWNSHIP 37 NORTH, RANGE 14, EAST OF THE THIRD PRINCIPAL MERIDIAN, DESCRIBED AS FOLLOWS:

BEGINNING AT THE NORTHEAST CORNER OF LOT 6 AFORESAID WHICH CORNER IS THE INTERSECTION OF THE EAST AND W2 SECTION LINE WITH THE EAST LINE OF SAID SECTION 32; THENCE SOUTH ALONG THE EAST LINE OF THE SOUTHEAST FRACTIONAL 1/4 OF SECTION 32, A DISTANCE OF 15 FEET; THENCE WEST PARALLEL WITH THE NORTH LINE OF SAID SOUTHEAST 1/4 OF SECTION 32, A DISTANCE OF 164 FEET; THENCE NORTHWESTERLY IN A STRAIGHT LINE TO A POINT ON THE NORTH LINE OF THE SOUTHEAST FRACTIONAL 1/4 AFORESAID; THENCE EAST ALONG SAID LINE 580 FEET TO THE POINT OF BEGINNING.

## PARCEL 2:

THE WEST 1/2 OF THE EAST 1/2 OF THE NORTHEAST 1/4 OF SECTION 32, NORTH OF THE INDIAN BOUNDARY LINE, TOWNSHIP 37 NORTH, RANGE 14, EAST OF THE THIRD PRINCIPAL MERIDIAN, IN COUNTY OF COOK, STATE OF ILLINOIS, LYING SOUTH OF THE LITTLE CALUMET RIVER

## PARCEL 2A:

EASEMENT FOR THE BENEFIT OF PARCEL 2 AS CREATED BY EASEMENT AGREEMENT MADE BY AND BETWEEN ATHERTON FOUNDRY PRODUCTS, INCORPORATED, AN ILLINOIS CORPORATION, AND RIVERDALE TERMINAL CORPORATION, AN ILLINOIS CORPORATION, DATED JUNE 16, 1967, AND RECORDED JULY 20, 1967 AS DOCUMENT NUMBER 20202874 FOR INGRESS AND EGRESS OVER THE SOUTH 20 FEET OF THAT PART OF THE EAST 1/2 OF THE EAST 1/2 OF THE NORTHEAST 1/4 LYING SOUTH OF THE CENTER LINE OF THE LITTLE CALUMET RIVER AND NORTH OF THE INDIAN BOUNDARY LINE OF SECTION 32, TOWNSHIP 37 NORTH, RANGE 14, EAST OF THE THIRD PRINCIPAL MERIDIAN, ALSO PART OF LOT 6 IN THE SUBDIVISION OF THE SOUTHWEST FRACTIONAL 1/4 (N OF THE INDIAN BOUNDARY LINE) OF SECTION 33, TOWNSHIP 37 NORTH, RANGE 14, EAST OF THE THIRD PRINCIPAL MERIDIAN, ALSO THE SOUTHEAST FRACTIONAL 1/4 (NORTH OF THE INDIAN BOUNDARY LINE) OF SECTION 32, TOWNSHIP 37 NORTH, RANGE 14, EAST OF THE THIRD PRINCIPAL MERIDIAN DESCRIBED AS FOLLOWS:

COMMENCING AT A PINT IN THE EAST LINE OF SAID NORTHEAST 1/4 OF SECTION 32, WHICH IS 2426.84 FEET SOUTH OF THE NORTHEAST CORNER OF SAID SECTION; AND RUNNING THENCE SOUTH ALONG SAID EAST LINE A DISTANCE OF 159.48 FEET TO THE NORTHEAST CORNER OF LOT 6 AFORESAID, WHICH CORNER IS THE INTERSECTION OF THE EAST AND WEST 1/2 SECTION LINE WITH THE EAST LINE OF SAID SECTION 32; THENCE CONTINUING SOUTH ALONG SAID EAST LINE A DISTANCE OF 15 FEET; THENCE WEST PARALLEL WITH THE NORTH LINE OF SAID SOUTHEAST FRACTIONAL 1/4, A DISTANCE OF 164 FEET; THENCE NORTHWESTERLY ON A STRAIGHT LINE TO A POINT ON THE NORTH LINE OF THE SOUTHEAST 1/4 WHICH IS 580 FEET WEST OF THE NORTHEAST CORNER OF SAID SOUTHEAST FRACTIONAL 1/4; THENCE WEST ALONG SAID LINE A DISTANCE OF 82.04 FEET TO ITS INTERSECTION WITH THE WEST LINE OF THE EAST 1/2 OF THE EAST 1/2 OF THE NORTHEAST 1/4 OF SAID SECTION 32; THENCE NORTH ALONG SAID WEST LINE, A DISTANCE OF 102.06 FEET; THENCE EASTERLY ON A STRAIGHT LINE, THE EXTENSION OF WHICH FORMS A SOUTHWEST ANGLE OF 86 DEGREES 42 MINUTES, 20 SECONDS WITH THE AFORESAID EAST LINE OF SAID NORTHEAST 1/4, FOR A DISTANCE OF 348.20 FEET; THENCE NORTH PARALLEL TO THE SAID EAST LINE A DISTANCE OF 30 FEET; THENCE EASTERLY ON A LINE WHICH IS PARALLEL WITH SAID LAST DESCRIBED EASTERLY COURSE, A DISTANCE OF 215 FEET; THENCE SOUTH PARALLEL TO SAID EAST LINE A DISTANCE OF 10 FEET; THENCE EASTERLY PARALLEL WITH SAID DESCRIBED EASTERLY COURSE A DISTANCE OF 100.06 FEET TO THE POINT OF BEGINNING, EXCEPT THE EAST 50 FEET OF SAID SECTION 32, TAKEN AND USED FOR SOUTH HALSTED STREET, ALLIN COOK COUNTY, ILLINOIS.

## PARCEL 3

THE EAST 1/2 OF THE WEST 1/2 (EXCEPT THE WEST 25 ACRES THEREOF) OF THE NORTHEAST 1/4 OF SECTION 32, NORTH OF THE INDIAN BOUNDARY LINE TOWNSHIP 37 NORTH, RANGE 14, EAST OF THE THIRD PRINCIPAL MERIDIAN, WHICH LIES, SOUTH OF THE LITTLE CALUMET RIVER, IN COOK COUNTY, ILLINOIS.