

UNOFFICIAL COPY

Recording Requested By:
NATIONAL CITY BANK

When Recorded Return To:
NATIONAL CITY BANK
CONSUMER LOAN SERVICES 01-7101
PO BOX 5570
CLEVELAND, OH 44197-1201



Doc#: 0629008050 Fee: \$34.50
Eugene "Gene" Moore RHSP Fee: \$10.00
Cook County Recorder of Deeds
Date: 10/17/2006 09:37 AM Pg: 1 of 6



SATISFACTION

NATIONAL CITY BANK #439618130144984 "MCLAUGHLIN" Cook, Illinois

FOR THE PROTECTION OF THE OWNER, THIS RELEASE SHALL BE FILED WITH THE RECORDER OR THE REGISTRAR OF TITLES IN WHOSE OFFICE THE MORTGAGE OR DEED OF TRUST WAS FILED.

KNOW ALL MEN BY THESE PRESENTS that NATIONAL CITY BANK holder of a certain mortgage, made and executed by JAMES T MCLAUGHLIN UNMARRIED, originally to NATIONAL CITY BANK, in the County of Cook, and the State of Illinois, Dated: 02/02/2006 Recorded: 03/07/2006 in Book/Reel/Liber: N/A Page/Folio: N/A as Instrument No.: 0606617038, does hereby acknowledge that it has received full payment and satisfaction of the same, and in consideration thereof, does hereby cancel and discharge said mortgage.


Legal: See Exhibit "A" Attached Hereto And By This Reference Made A Part Hereof

Assessor's/Tax ID No. 14042000420000 14072000760000

Property Address: 1444 N ORLEANS ST UNIT 55, CHICAGO, IL 60610

IN WITNESS WHEREOF, the undersigned, by the officer duly authorize, has duly executed the foregoing instrument.

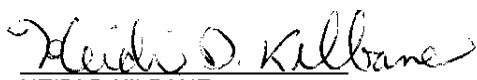
NATIONAL CITY BANK
On September 18th, 2006

By: 
KIMMARRIE BARISONO, Authorized
Representative

STATE OF Ohio
COUNTY OF Cuyahoga

On September 18th, 2006, before me, HEIDI D KILBANE, a Notary Public in and for Cuyahoga in the State of Ohio, personally appeared KIMMARRIE BARISONO, Authorized Representative, personally known to me (or proved to me on the basis of satisfactory evidence) to be the person(s) whose name(s) is/are subscribed to the within instrument and acknowledged to me that he/she/they executed the same in his/her/their authorized capacity, and that by his/her/their signature on the instrument the person(s), or the entity upon behalf of which the person(s) acted, executed the instrument.

WITNESS my hand and official seal,


HEIDI D KILBANE
Notary Expires: 09/23/2006




HEIDI D. KILBANE, Notary Public
State of Ohio, Cuyahoga County
My Commission Expires Sept. 23, 2006

(This area for notarial seal)

Ly
P6
y-
m
G/H

UNOFFICIAL COPY

Prepared By: Jessica Prorock, NATIONAL CITY BANK 6750 MILLER ROAD, LOC 7101, BRECKSVILLE, OH 44141 (866)622-4257



Property of Cook County Clerk's Office


UNOFFICIAL COPY

EXHIBIT A

SITUATED IN THE COUNTY OF COOK IN THE STATE OF ILLINOIS, TO WIT: UNIT(S) 5J & P-46 IN THE ROYALTON TOWERS CONDOMINIUM, AS DELINEATED ON A SURVEY OF THE FOLLOWING DESCRIBED REAL ESTATE: LOTS 1 AND 2 IN GROSS' SUBDIVISION OF PART OF LOT 135 IN BRONSON'S ADDITION TO CHICAGO IN THE NORTHEAST 1/4 OF SECTION 4, TOWNSHIP 39 NORTH, RANGE 14 EAST OF THE 3RD PRINCIPAL MERIDIAN IN COOK COUNTY, ILLINOIS ALSO THE EAST 1/2 OF LOT 50 LYING SOUTH OF THE SOUTH WALL OF AN EXISTING TALL 1 STORY BRICK BUILDING (31.09 FEET SOUTH OF THE NORTH LINE OF LOT 50 AT THE EAST LINE THEREOF AND 31.16 FEET SOUTH OF THE NORTH LINE AT THE WEST LINE OF THE EAST 1/2 OF LOT 50 SAID LAST DESCRIBED LINE HERINAFTER REFERRED TO AS LINE "A"), IN OGDEN'S SUBDIVISION OF THE WEST 1/2 OF LOTS 120 AND 125, ALL OF LOTS 123, 124, 127 TO 134 BOTH INCLUSIVE AND LOT 137 IN BRONSON'S ADDITION TO CHICAGO AFORESAID, ALL TAKEN AS A SINGLE TRACT OF LAND (EXCEPTING FROM SAID TRACT THAT PART OF WHICH LIES ABOVE A HORIZONTAL PLANE HAVING AN ELEVATION OF +14.41 FEET CHICAGO CITY DATUM (ALL ELEVATIONS DESCRIBED HEREIN ARE CHICAGO CITY DATUM) AND WHICH LIES BELOW A HORIZONTAL PLANE HAVING AN ELEVATION OF +26.00 FEET AND IS BOUNDED AND DESCRIBED AS FOLLOWS: COMMENCING AT THE SOUTHEAST CORNER OF SAID TRACT (ALSO BEING THE SOUTHEAST CORNER OF SAID LOT 2); THENCE WEST ALONG THE SOUTH LINE OF SAID TRACT, A DISTANCE OF 51.08 FEET TO THE PLACE OF BEGINNING; THENCE CONTINUING WEST ALONG THE SOUTH LINE OF SAID TRACT, A DISTANCE OF 153.32 FEET TO THE SOUTHWEST CORNER OF SAID LOT 2; THENCE NORTH ALONG THE WEST LINE OF SAID LOTS 1 AND 2, A DISTANCE OF 67.44 FEET TO A POINT 7.56 FEET SOUTH OF THE NORTHWEST CORNER OF SAID LOT 1 (THE WEST LINE OF SAID TRACT ALSO BEING THE EAST LINE OF N. SEDGWICK AVENUE); THENCE EAST ALONG A LINE 7.56 FEET SOUTH OF AND PARALLEL WITH THE NORTH LINE OF SAID LOT 1, A DISTANCE OF 109.72 FEET TO A POINT 7.52 FEET EAST OF THE SOUTHERLY EXTENSION OF THE WEST LINE OF THE EAST 1/2 OF LOT 50 AFORESAID; THENCE NORTH ALONG A LINE 7.52

8786555

MORTGAGED_EED_A



4489618130144984

UNOFFICIAL COPY

EXHIBIT A (continued)

FEET EAST OF AND PARALLEL WITH THE WEST LINE AND IT'S SOUTHERLY EXTENSION OF THE EAST 1/2 OF SAID LOT 50, A DISTANCE OF 26.40 FEET TO A POINT ON LINE "A" AFORESAID; THENCE EAST ALONG SAID LINE "A", A DISTANCE OF 20.47 FEET TO A POINT 74.21 FEET WEST OF THE NORTHEAST CORNER OF SAID TRACT; THENCE SOUTH PARALLEL WITH THE EAST LINE OF SAID TRACT ALONG THE NORTHERLY EXTENSION OF THE FACE OF AN EXISTING INTERIOR WALL AND ALONG THE FACE OF SAID WALL, A DISTANCE OF 11.63 FEET; (THE FOLLOWING 3 COURSES AND DISTANCES ARE ALONG THE FACE OF EXISTING INTERIOR WALLS) THENCE EAST PARALLEL WITH SAID LINE "A", A DISTANCE OF 22.30 FEET; THENCE SOUTH PARALLEL WITH THE EAST LINE OF SAID TRACT, A DISTANCE OF 9.27 FEET; THENCE EAST PARALLEL WITH SAID LINE A, A DISTANCE OF 0.83 FEET TO A POINT THAT IS 51.08 FEET WEST OF THE EAST LINE OF SAID TRACT; THENCE SOUTH ALONG A LINE 51.08 FEET WEST OF AND PARALLEL WITH THE EAST LINE OF SAID TRACT, 72.91 FEET MORE OR LESS TO THE PLACE OF BEGINNING ALSO EXCEPTING FROM SAID TRACT, THAT PART WHICH LIES ABOVE A HORIZONTAL PLANE HAVING AN ELEVATION OF +20.19 FEET AND WHICH LIES BELOW A HORIZONTAL PLANE HAVING AN ELEVATION OF +31.60 FEET AND IS BOUNDED AND DESCRIBED AS FOLLOWS: BEGINNING AT THE SOUTHEAST CORNER OF SAID TRACT; THENCE WEST ALONG THE SOUTH LINE OF SAID TRACT, A DISTANCE OF 51.08 FEET; THENCE NORTH ALONG A LINE 51.08 FEET WEST OF AND PARALLEL WITH THE EAST LINE OF SAID TRACT, 72.91 FEET MORE OR LESS TO A POINT ON THE FACE OF AN EXISTING INTERIOR WALL; (THE 3 FOLLOWING COURSES ARE ALONG THE FACE OF EXISTING INTERIOR WALLS); THENCE EAST PARALLEL WITH LINE "A" AFORESAID, A DISTANCE OF 36.57 FEET; THENCE SOUTH PARALLEL WITH THE EAST LINE OF SAID TRACT, A DISTANCE OF 29.41 FEET; THENCE EAST PARALLEL WITH SAID LINE "A" AND THE EASTERLY EXTENSION OF THE FACE OF SAID INTERIOR WALL, A DISTANCE OF 14.51 FEET TO THE EAST LINE OF SAID TRACT; THENCE SOUTH ALONG THE EAST LINE OF SAID TRACT, A DISTANCE OF 43.49 FEET TO THE PLACE OF BEGINNING (THE EAST LINE OF SAID TRACT ALSO BEING THE WEST LINE OF N. ORLEANS STREET) ALSO EXCEPTING THAT PART OF SAID TRACT WHICH LIES ABOVE A HORIZONTAL PLANE

8786555

UNOFFICIAL COPY

EXHIBIT A (continued)

HAVING AN ELEVATION OF +26.00 FEET AND WHICH LIES BELOW A HORIZONTAL PLANE HAVING AN ELEVATION OF +36.50 FEET AND IS BOUNDED AND DESCRIBED AS FOLLOWS: COMMENCING AT THE SOUTHEAST CORNER OF SAID TRACT, THENCE WEST ALONG THE SOUTH LINE OF SAID TRACT, A DISTANCE OF 51.08 FEET TO THE PLACE OF BEGINNING; THENCE CONTINUING WEST ALONG THE SOUTH LINE OF SAID TRACT, A DISTANCE OF 153.32 FEET TO THE SOUTHWEST CORNER OF SAID LOT 2; THENCE NORTH ALONG THE WEST LINE OF SAID LOTS 1 AND 2, A DISTANCE OF 67.44 FEET TO A POINT 7.56 FEET SOUTH OF THE NORTHWEST CORNER OF SAID LOT 1; THENCE EAST ALONG A LINE 7.56 FEET SOUTH OF AND PARALLEL WITH THE NORTH LINE OF SAID LOT 1 A DISTANCE OF 109.72 FEET TO A POINT 7.52 FEET EAST OF THE SOUTHERLY EXTENSION OF THE WEST LINE OF THE EAST 1/2 OF LOT 50 AFORESAID; THENCE NORTH ALONG A LINE 7.52 FEET EAST OF AND PARALLEL WITH THE WEST LINE AND IT'S SOUTHERLY EXTENSION OF THE EAST 1/2 OF SAID LOT 50, A DISTANCE OF 26.40 FEET TO A POINT ON LINE "A" AFORESAID; THENCE EAST ALONG SAID LINE "A", A DISTANCE OF 43.60 FEET TO A POINT 51.08 FEET WEST OF THE EAST LINE OF SAID TRACT; THENCE SOUTH ALONG A LINE 51.08 FEET WEST OF AND PARALLEL WITH THE EAST LINE OF SAID TRACT, 93.82 FEET MORE OR LESS TO THE PLACE OF BEGINNING ALSO EXCEPTING THAT PART OF SAID TRACT WHICH LIES ABOVE A HORIZONTAL PLANE HAVING AN ELEVATION OF +31.60 FEET AND WHICH LIES BELOW A HORIZONTAL PLANE HAVING AN ELEVATION OF +42.00 FEET AND IS BOUNDED AND DESCRIBED AS FOLLOWS: BEGINNING AT THE SOUTHEAST CORNER OF SAID TRACT; THENCE WEST ALONG THE SOUTH LINE OF SAID TRACT, A DISTANCE OF 51.08 FEET; THENCE NORTH ALONG A LINE 51.08 FEET WEST OF AND PARALLEL WITH THE EAST LINE OF SAID TRACT, A DISTANCE OF 93.82 FEET MORE OR LESS TO A POINT ON SAID LINE A, THENCE EAST ALONG SAID LINE A, A DISTANCE OF 51.08 FEET TO THE NORTHEAST CORNER OF SAID TRACT; THENCE SOUTH ALONG THE EAST LINE OF SAID TRACT, A DISTANCE OF 93.80 FEET TO THE PLACE OF BEGINNING), ALL IN COOK COUNTY, ILLINOIS; WHICH SURVEY IS ATTACHED TO THE DECLARATION OF CONDOMINIUM RECORDED AS DOCUMENT 0020030727, AS AMENDED FROM TIME TO TIME, TOGETHER WITH AN UNDIVIDED

8786555

UNOFFICIAL COPY

EXHIBIT A
(continued)

PERCENTAGE INTEREST IN THE COMMON ELEMENTS.

Permanent Parcel Number: 17-04-200-042-0000 (Parcel #1)
17-04-200-076-0000 (Parcel #2)

JAMES T. MCLAUGHLIN

1444 NORTH ORLEANS STREET UNIT 55, CHICAGO IL 60610

Loan Reference Number : AM 22401705

First American Order No: 8786555

Identifier: f/FIRST AMERICAN LENDERS ADVANTAGE

 MCLAUGHLIN
8786555

FIRST AMERICAN LENDERS ADVANTAGE
MORTGAGE



Property of Cook County Clerk's Office