

UNOFFICIAL COPY

Prepared by and Return to:

Thomas W. Winkler
Leff, Cohen & Winkler, Ltd.
303 West Madison Street, #1700
Chicago, IL 60606
312-782-2700



Doc#: 0629110160 Fee: \$34.50
Eugene "Gene" Moore RHSP Fee: \$10.00
Cook County Recorder of Deeds
Date: 10/18/2006 03:22 PM Pg: 1 of 6



Property of Cook County Clerk's Office

SATISFACTION OR RELEASE OF MECHANICS LIEN

Pursuant to and in compliance with the Illinois statute relating to mechanics liens, and for valuable consideration, receipt of whereof is hereby acknowledged, the undersigned, **Canino Electric Co.**, an Illinois corporation, does hereby acknowledge satisfaction or release of the claim for lien against **Omai Construction Company, Inc.**, an Ohio Corporation, contractor, of the City of Cleveland, County of Cuyahoga, State of Ohio, ("**Contractor**"), and **Milwaukee Golf Development Company, LLC**, ("**Owner**"), in the amount of Three Thousand One Hundred Ninety-Four and No./100 Dollars (\$3,194.00) plus interest against the following described property, to wit:

See Exhibit A attached hereto and made a part hereof.

P.I.N. - See Exhibit A attached hereto and made a part hereof.

Commonly known as 239 Golf Mill Center, Niles, in the County of Cook, State of Illinois, which claim for lien was recorded on January 31, 2006 and recorded as document No. **0603127128**.

IN WITNESS WHEREOF, the undersigned has signed this instrument this 16th day of October, 2006.


Canino Electric Co., an Illinois Corporation

By Kathleen S. Canino
Kathleen Canino, President


UNOFFICIAL COPY

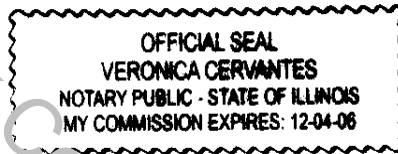
STATE OF ILLINOIS)
) SS.
COUNTY OF COOK)

The affiant, Kathleen Canino, being first duly sworn on oath, deposes and says that she is the President of Canino Electric Co., an Illinois Corporation, the claimant, that she has read the foregoing Satisfaction or Release of Mechanics Lien and knows the contents thereof, and that all the statements therein contained are true.


Kathleen Canino

Subscribed and sworn to before me this 16th day of October, 2006.


Notary Public



Property of Cook County Clerk's Office

UNOFFICIAL COPY**EXHIBIT A****Legal Description**

PARCEL 1:

THAT PART OF THE NORTHEAST 1/4 OF THE NORTHWEST 1/4 OF SECTION 14, TOWNSHIP 41 NORTH, RANGE 12, EAST OF THE THIRD PRINCIPAL MERIDIAN, DESCRIBED AS FOLLOWS:

COMMENCING AT THE NORTHWEST CORNER OF SAID NORTHEAST 1/4 OF THE NORTHWEST 1/4, WHICH IS THE INTERSECTION OF THE CENTER LINE OF GOLF ROAD AND THE CENTER LINE OF GREENWOOD AVENUE; THENCE SOUTHERLY ALONG THE WEST LINE OF SAID NORTHEAST 1/4 OF THE NORTHWEST 1/4 FOR A DISTANCE OF 1150.00 FEET TO A POINT; THENCE ON AN ASSUMED BEARING OF NORTH 71 DEGREES 00 MINUTES 00 SECONDS EAST FOR A DISTANCE OF 52.88 FEET TO A POINT ON THE EAST LINE OF GREENWOOD AVENUE AS DEDICATED NOVEMBER 21, 1932 BY DOCUMENT 11167090, SAID POINT BEING THE POINT OF BEGINNING; THENCE CONTINUING NORTH 71 DEGREES 00 MINUTES 00 SECONDS EAST FOR A DISTANCE OF 320.51 FEET TO A POINT; THENCE SOUTH 19 DEGREES 00 MINUTES 00 SECONDS EAST FOR A DISTANCE OF 39.80 FEET TO A POINT; THENCE NORTH 71 DEGREES 00 MINUTES 00 SECONDS EAST FOR A DISTANCE OF 37.56 FEET TO THE NORTHWESTERLY CORNER OF A BRICK BUILDING OCCUPIED BY A SEARS ROEBUCK RETAIL STORE; THENCE NORTH 71 DEGREES 01 MINUTES 33 SECONDS EAST ALONG THE NORTHERLY FACE OF SAID BUILDING FOR A DISTANCE OF 154.76 FEET TO A POINT; THENCE NORTH 11 DEGREES 48 MINUTES 57 SECONDS WEST ALONG SAID NORTHERLY FACE OF BUILDING FOR A DISTANCE OF 6.00 FEET TO A POINT; THENCE NORTH 78 DEGREES 27 MINUTES 31 SECONDS EAST ALONG SAID NORTHERLY FACE OF BUILDING FOR A DISTANCE OF 25.34 FEET TO A POINT; THENCE NORTH 12 DEGREES 35 MINUTES 44 SECONDS WEST ALONG SAID NORTHERLY FACE OF BUILDING FOR A DISTANCE OF 0.99 FEET TO A POINT; THENCE NORTH 76 DEGREES 04 MINUTES 41 SECONDS EAST ALONG SAID NORTHERLY FACE OF BUILDING FOR A DISTANCE OF 25.53 FEET TO A POINT; THENCE NORTH 19 DEGREES 00 MINUTES 00 SECONDS WEST ALONG SAID NORTHERLY FACE OF BUILDING FOR A DISTANCE OF 3.37 FEET TO A POINT; THENCE NORTH 70 DEGREES 35 MINUTES 38 SECONDS EAST ALONG SAID NORTHERLY FACE OF BUILDING FOR A DISTANCE OF 2.82 FEET TO A POINT; THENCE SOUTH 19 DEGREES 13 MINUTES 42 SECONDS EAST ALONG SAID NORTHERLY FACE OF BUILDING FOR A DISTANCE OF 2.53 FEET TO A POINT; THENCE NORTH 74 DEGREES 19 MINUTES 47 SECONDS EAST ALONG SAID NORTHERLY FACE OF BUILDING FOR A DISTANCE OF 23.76 FEET TO A POINT; THENCE NORTH 18 DEGREES 51 MINUTES 04 SECONDS WEST ALONG SAID NORTHERLY FACE OF BUILDING FOR A DISTANCE OF 3.90 FEET TO A POINT; THENCE NORTH 71 DEGREES 03 MINUTES 23 SECONDS EAST ALONG SAID NORTHERLY FACE OF BUILDING FOR A DISTANCE OF 30.44 FEET TO A POINT; THENCE SOUTH 18 DEGREES 48 MINUTES 28 SECONDS EAST ALONG SAID NORTHERLY FACE OF BUILDING FOR A DISTANCE OF 3.95 FEET TO A POINT; THENCE NORTH 67 DEGREES 24 MINUTES 28 SECONDS EAST ALONG SAID NORTHERLY FACE OF BUILDING FOR A DISTANCE OF 23.78 FEET TO A POINT; THENCE NORTH 19 DEGREES 27 MINUTES 37 SECONDS WEST ALONG SAID NORTHERLY FACE OF BUILDING FOR A DISTANCE OF 2.49 FEET TO A POINT; THENCE NORTH 70 DEGREES 32 MINUTES 23 SECONDS EAST ALONG SAID NORTHERLY FACE OF BUILDING FOR A DISTANCE OF 2.85 FEET TO A POINT; THENCE SOUTH 18 DEGREES 55 MINUTES 41 SECONDS EAST ALONG SAID NORTHERLY FACE OF BUILDING FOR A DISTANCE OF 3.43 FEET TO A POINT; THENCE NORTH 66 DEGREES 02 MINUTES 52 SECONDS EAST ALONG SAID NORTHERLY FACE OF BUILDING FOR A DISTANCE OF 25.58 FEET TO A POINT; THENCE SOUTH 20 DEGREES 04 MINUTES 23 SECONDS EAST ALONG SAID NORTHERLY FACE OF BUILDING FOR A DISTANCE OF 1.05 FEET TO A POINT; THENCE NORTH 63 DEGREES 28 MINUTES 27 SECONDS EAST ALONG SAID NORTHERLY FACE OF BUILDING FOR A DISTANCE OF 25.50 FEET TO A POINT; THENCE SOUTH 25 DEGREES 26 MINUTES 36 SECONDS EAST ALONG SAID NORTHERLY FACE OF BUILDING FOR A DISTANCE OF 6.06 FEET TO A POINT; THENCE NORTH 71 DEGREES 01 MINUTES 14 SECONDS EAST ALONG SAID NORTHERLY FACE OF BUILDING FOR A DISTANCE OF 50.75 FEET TO THE NORTHEASTERLY CORNER OF SAID BRICK BUILDING; THENCE NORTH 71 DEGREES 00 MINUTES 00 SECONDS EAST FOR A DISTANCE

UNOFFICIAL COPY

OF 36.00 FEET TO A POINT; THENCE NORTH 11 DEGREES 00 MINUTES 00 SECONDS WEST FOR A DISTANCE OF 40.06 FEET TO A POINT; THENCE NORTH 71 DEGREES 00 MINUTES 00 SECONDS EAST FOR A DISTANCE OF 338.03 FEET TO A POINT ON THE SOUTHWESTERLY LINE OF MILWAUKEE AVENUE, SAID POINT BEING 55.00 FEET SOUTHWESTERLY, MEASURED AT RIGHT ANGLES, FROM THE CENTER LINE OF MILWAUKEE AVENUE; THENCE NORTH 36 DEGREES 24 MINUTES 03 SECONDS WEST ALONG A LINE 55.00 FEET SOUTHWESTERLY OF AND PARALLEL TO SAID CENTER LINE OF MILWAUKEE AVENUE FOR A DISTANCE OF 859.03 FEET TO A POINT OF CURVATURE; THENCE NORTHWESTERLY ALONG THE ARC OF A CURVE CONCAVE TO THE SOUTHWEST, HAVING A RADIUS OF 100.00 FEET AND A CHORD BEARING NORTH 64 DEGREES 21 MINUTES 28 SECONDS WEST FOR A DISTANCE OF 97.25 FEET TO A POINT OF TANGENCY; THENCE SOUTH 87 DEGREES 47 MINUTES 00 SECONDS WEST ALONG A LINE 55.00 FEET SOUTH OF AND PARALLEL TO THE CENTER LINE OF GOLF ROAD, FOR A DISTANCE OF 421.02 FEET TO A POINT OF CURVATURE; THENCE SOUTHWESTERLY ALONG THE ARC OF A CURVE CONCAVE TO THE SOUTHWEST, HAVING A RADIUS OF 50.00 FEET AND A CHORD BEARING SOUTH 43 DEGREES 53 MINUTES 30 SECONDS WEST FOR A DISTANCE OF 76.61 FEET TO A POINT OF TANGENCY; THENCE SOUTH 0 DEGREES 00 MINUTES 00 SECONDS WEST ALONG THE EAST LINE OF GREENWOOD AVENUE FOR A DISTANCE OF 1031.57 FEET TO THE POINT OF BEGINNING, ALL IN COOK COUNTY, ILLINOIS.

PARCEL 2:

THAT PART OF THE NORTH 1/2 OF SECTION 14, TOWNSHIP 41 NORTH, RANGE 12, EAST OF THE THIRD PRINCIPAL MERIDIAN, DESCRIBED AS FOLLOWS:

COMMENCING AT A POINT LOCATED 50.00 FEET EAST AND 40.00 FEET NORTH OF THE SOUTHWEST CORNER OF THE SOUTHWEST 1/4 OF THE NORTHWEST 1/4 OF SECTION 14; THENCE ON AN ASSUMED BEARING OF NORTH 87 DEGREES 44 MINUTES 00 SECONDS EAST ALONG THE NORTH LINE OF CHURCH STREET SAID LINE BEING 40.00 FEET NORTH OF AND PARALLEL TO THE SOUTH LINE OF THE NORTH 1/2 OF SECTION 14, FOR A DISTANCE OF 335.54 FEET TO A POINT OF BEGINNING; THENCE CONTINUING NORTH 87 DEGREES 44 MINUTES 00 SECONDS EAST ALONG THE NORTH LINE OF CHURCH STREET FOR A DISTANCE OF 1388.64 FEET TO A POINT ON A CURVE, SAID CURVE BEING THE NORTHWESTERLY LINE OF MARYLAND STREET AS DEDICATED SEPTEMBER 30, 1959 BY DOCUMENT 1888825; THENCE NORTHEASTERLY ALONG THE ARC OF A CURVE ON THE NORTHWESTERLY LINE OF MARYLAND STREET, SAID CURVE BEING CONCAVE TO THE SOUTHWEST AND HAVING A RADIUS OF 136.00 FEET AND A CHORD BEARING NORTH 29 DEGREES 21 MINUTES 37 SECONDS EAST FOR A DISTANCE OF 151.51 FEET TO A POINT OF TANGENCY; THENCE CONTINUING NORTHEASTERLY ALONG THE NORTHERLY LINE OF MARYLAND STREET ON A BEARING OF NORTH 61 DEGREES 14 MINUTES 05 SECONDS EAST FOR A DISTANCE OF 213.57 FEET TO A POINT ON THE SOUTHWESTERLY LINE OF MILWAUKEE AVENUE AS DESCRIBED IN A QUIT-CLAIM DEED DATED JUNE 29, 1961 AND RECORDED AS DOCUMENT 18316718; THENCE NORTH 28 DEGREES 45 MINUTES 55 SECONDS WEST ALONG THE SOUTHWESTERLY LINE OF MILWAUKEE AVENUE FOR A DISTANCE OF 314.00 FEET TO A POINT, SAID POINT BEING 49.62 FEET SOUTHWESTERLY, MEASURED AT RIGHT ANGLES, FROM THE CENTER LINE OF MILWAUKEE AVENUE; THENCE SOUTH 61 DEGREES 14 MINUTES 05 SECONDS WEST ALONG THE SOUTHWESTERLY LINE OF MILWAUKEE AVENUE FOR A DISTANCE OF 5.00 FEET TO A POINT; THENCE NORTH 28 DEGREES 46 MINUTES 10 SECONDS WEST ALONG THE SOUTHWESTERLY LINE OF MILWAUKEE AVENUE FOR A DISTANCE OF 280.04 FEET TO A POINT, SAID POINT BEING 54.68 FEET SOUTHWESTERLY, MEASURED AT RIGHT ANGLES, FROM THE CENTER LINE OF MILWAUKEE AVENUE; THENCE NORTH 28 DEGREES 49 MINUTES 24 SECONDS WEST ALONG THE SOUTHWESTERLY LINE OF MILWAUKEE AVENUE FOR A DISTANCE OF 101.65 FEET TO A POINT, SAID POINT BEING 54.73 FEET SOUTHWESTERLY, MEASURED AT RIGHT ANGLES, FROM THE CENTER BLINE OF MILWAUKEE AVENUE; THENCE NORTH 28 DEGREES 40 MINUTES 58 SECONDS WEST ALONG THE SOUTHWESTERLY LINE OF MILWAUKEE AVENUE FOR A DISTANCE OF 345.62 FEET TO A POINT OF CURVATURE, SAID POINT BEING 55.00 FEET SOUTHWESTERLY, MEASURED AT RIGHT ANGLES, FROM THE CENTER LINE OF MILWAUKEE AVENUE; THENCE NORTHWESTERLY ALONG THE ARC OF A CURVE, SAID CURVE BEING ON THE SOUTHWESTERLY LINE OF MILWAUKEE AVENUE, CONCAVE TO THE SOUTHWEST, HAVING A RADIUS OF 5400.37 FEET AND A CHORD BEARING NORTH 30 DEGREES 32 MINUTES 45 SECONDS WEST, FOR A DISTANCE OF 319.52 FEET TO A POINT ON THE SOUTHEASTERLY LINE OF LAND CONVEYED BY MILWAUKEE-GOLF DEVELOPMENT CORPORATION TO SEARS ROEBUCK AND COMPANY BY WARRANTY DEED DATED APRIL 12, 1957 AND RECORDED APRIL 26, 1957 AS DOCUMENT 16887721, IN THE OFFICE OF THE RECORDER OF DEEDS, IN AND FOR COOK COUNTY, ILLINOIS; THENCE SOUTH 71 DEGREES 00 MINUTES 00 SECONDS WEST ALONG SAID

UNOFFICIAL COPY

SOUTHEASTERLY LINE OF LAND CONVEYED BY DEED DATED APRIL 12, 1957, FOR A DISTANCE OF 456.31 FEET TO A POINT; THENCE NORTH 19 DEGREES 00 MINUTES 00 SECONDS WEST FOR A DISTANCE OF 97.06 FEET TO A POINT; THENCE SOUTH 71 DEGREES 00 MINUTES 00 SECONDS WEST FOR A DISTANCE OF 36.00 FEET TO THE SOUTHEASTERLY CORNER OF SAID BRICK BUILDING OCCUPIED BY A SEARS ROEBUCK RETAIL STORE; THENCE SOUTH 71 DEGREES 04 MINUTES 44 SECONDS WEST ALONG THE SOUTHERLY FACE OF SAID BUILDING FOR A DISTANCE OF 50.86 FEET TO A POINT; THENCE SOUTH 12 DEGREES 37 MINUTES 40 SECONDS EAST ALONG SAID SOUTHERLY FACE OF SAID BUILDING FOR A DISTANCE OF 5.95 FEET TO A POINT; THENCE SOUTH 78 DEGREES 20 MINUTES 39 SECONDS WEST ALONG SAID SOUTHERLY FACE OF SAID BUILDING FOR A DISTANCE OF 25.46 FEET TO A POINT; THENCE SOUTH 13 DEGREES 19 MINUTES 16 SECONDS EAST ALONG SAID SOUTHERLY FACE OF BUILDING FOR A DISTANCE OF 1.10 FEET TO A POINT; THENCE SOUTH 76 DEGREES 09 MINUTES 58 SECONDS WEST ALONG SAID SOUTHERLY FACE OF BUILDING FOR A DISTANCE OF 25.54 FEET TO A POINT; THENCE SOUTH 18 DEGREES 40 MINUTES 02 SECONDS EAST ALONG SAID SOUTHERLY FACE OF BUILDING FOR A DISTANCE OF 3.44 FEET TO A POINT; THENCE SOUTH 71 DEGREES 36 MINUTES 50 SECONDS WEST ALONG SAID SOUTHERLY FACE OF BUILDING FOR A DISTANCE OF 2.80 FEET TO A POINT; THENCE NORTH 17 DEGREES 11 MINUTES 36 SECONDS WEST ALONG SAID SOUTHERLY FACE OF BUILDING FOR A DISTANCE OF 2.54 FEET TO A POINT; THENCE SOUTH 74 DEGREES 42 MINUTES 36 SECONDS WEST ALONG SAID SOUTHERLY FACE OF BUILDING FOR A DISTANCE OF 23.82 FEET TO A POINT; THENCE SOUTH 19 DEGREES 08 MINUTES 37 SECONDS EAST ALONG SAID SOUTHERLY FACE OF BUILDING FOR A DISTANCE OF 4.00 FEET TO A POINT; THENCE SOUTH 71 DEGREES 20 MINUTES 19 SECONDS WEST ALONG SAID SOUTHERLY FACE OF BUILDING FOR A DISTANCE OF 30.46 FEET TO A POINT; THENCE NORTH 18 DEGREES 24 MINUTES 45 SECONDS WEST ALONG SAID SOUTHERLY FACE OF BUILDING FOR A DISTANCE OF 3.90 FEET TO A POINT; THENCE SOUTH 68 DEGREES 07 MINUTES 09 SECONDS WEST ALONG SAID SOUTHERLY FACE OF BUILDING FOR A DISTANCE OF 23.76 FEET TO A POINT; THENCE SOUTH 19 DEGREES 13 MINUTES 19 SECONDS EAST ALONG SAID SOUTHERLY FACE OF BUILDING FOR A DISTANCE OF 2.48 FEET TO A POINT; THENCE SOUTH 70 DEGREES 02 MINUTES 43 SECONDS WEST ALONG SAID SOUTHERLY FACE OF BUILDING FOR A DISTANCE OF 2.75 FEET TO A POINT; THENCE NORTH 19 DEGREES 57 MINUTES 17 SECONDS WEST ALONG SAID SOUTHERLY FACE OF BUILDING FOR A DISTANCE OF 3.00 FEET TO A POINT; THENCE SOUTH 65 DEGREES 53 MINUTES 12 SECONDS WEST ALONG SAID SOUTHERLY FACE OF BUILDING FOR A DISTANCE OF 25.58 FEET TO A POINT; THENCE NORTH 22 DEGREES 18 MINUTES 45 SECONDS WEST ALONG SAID SOUTHERLY FACE OF BUILDING FOR A DISTANCE OF 1.10 FEET TO A POINT; THENCE SOUTH 63 DEGREES 32 MINUTES 35 SECONDS WEST ALONG SAID SOUTHERLY FACE OF BUILDING FOR A DISTANCE OF 25.34 FEET TO A POINT; THENCE NORTH 27 DEGREES 11 MINUTES 53 SECONDS WEST ALONG SAID SOUTHERLY FACE OF BUILDING FOR A DISTANCE OF 5.96 FEET TO A POINT; THENCE SOUTH 70 DEGREES 50 MINUTES 00 SECONDS WEST ALONG SAID SOUTHERLY FACE OF BUILDING FOR A DISTANCE OF 78.18 FEET TO THE SOUTHWESTERLY CORNER OF SAID BRICK BUILDING; THENCE CONTINUING SOUTH 70 DEGREES 58 MINUTES 00 SECONDS WEST ALONG THE SOUTHERLY FACE OF A BRICK WALL FOR A DISTANCE OF 57.86 FEET TO THE SOUTHWESTERLY CORNER OF SAID BRICK WALL; THENCE SOUTH 71 DEGREES 00 MINUTES 00 SECONDS WEST FOR A DISTANCE OF 69.29 FEET TO A POINT; THENCE SOUTH 19 DEGREES 00 MINUTES 00 SECONDS EAST FOR A DISTANCE OF 97.06 FEET TO A POINT; THENCE SOUTH 71 DEGREES 00 MINUTES 00 SECONDS WEST FOR A DISTANCE OF 453.76 FEET TO A POINT ON THE EAST LINE OF GREENWOOD AVENUE; THENCE SOUTH 0 DEGREES 00 MINUTES 00 SECONDS WEST ALONG THE EAST LINE OF GREENWOOD AVENUE FOR A DISTANCE OF 636.59 FEET TO A POINT; THENCE NORTH 71 DEGREES 00 MINUTES 00 SECONDS EAST FOR A DISTANCE OF 276.39 FEET TO A POINT; THENCE SOUTH 0 DEGREES 00 MINUTES 00 SECONDS WEST FOR A DISTANCE OF 236.53 FEET TO A POINT; THENCE NORTH 87 DEGREES 44 MINUTES 00 SECONDS EAST FOR A DISTANCE OF 73.98 FEET TO A POINT; THENCE SOUTH 0 DEGREES 00 MINUTES 00 SECONDS WEST FOR A DISTANCE OF 236.43 FEET TO THE POINT OF BEGINNING, ALL IN COOK COUNTY, ILLINOIS.

EXCEPTING THEREFROM THE FOLLOWING:

THAT PART OF THE NORTHWEST 1/4 OF SECTION 14, TOWNSHIP 41 NORTH, RANGE 12 EAST OF THE THIRD PRINCIPAL MERIDIAN, DESCRIBED AS FOLLO: COMMENCING AT THE SOUTHWEST CORNER OF THE SOUTHEAST 1/4 OF SAID NORTHWEST 1/4 OF SECTION 14; THENCE ON AN ASSUMED BEARING OF DUE NORTH ALONG THE WEST LINE OF THE EAST 1/2 OF THE NORTHWEST 1/4 OF SECTION 14 (ALSO BEING THE CENTERLINE OF GREENWOOD AVENUE) FOR A DISTANCE OF 764.66 FEET TO A POINT; THENCE DUE EAST FOR A DISTANCE OF 817.41 FEET TO A POINT; SAID POINT BEING THE CENTER OF A CIRCLE OF RADIUS 45.00 FEET, THE CIRCUMFERENCE OF SAID CIRCLE BOUNDING THE AREA THAT IS DESCRIBED HEREIN, IN COOK COUNTY, ILLINOIS.

UNOFFICIAL COPY

PARCEL 3:

THAT PART OF THE SOUTHWEST 1/4 OF THE NORTHEAST 1/4 OF SECTION 14, TOWNSHIP 41 NORTH, RANGE 12, EAST OF THE THIRD PRINCIPAL MERIDIAN, DESCRIBED AS FOLLOWS:

COMMENCING AT THE INTERSECTION OF THE SOUTH LINE OF SAID QUARTER SECTION WITH THE CENTER LINE OF MILWAUKEE AVENUE; THENCE WEST ALONG THE SOUTH LINE OF SAID QUARTER SECTION FOR A DISTANCE OF 233.00 FEET TO THE POINT OF BEGINNING; THENCE NORTHWESTERLY ALONG A LINE FORMING AN ANGLE OF 68 DEGREES 49 MINUTES 10 SECONDS, MEASURED FROM WEST TO NORTHWEST FROM THE SOUTH LINE OF THE NORTHEAST 1/4 OF SAID SECTION 14, FOR A DISTANCE OF 76.15 FEET; THENCE NORTHEASTERLY ALONG A LINE FORMING AN ANGLE OF 123 DEGREES 54 MINUTES 20 SECONDS, MEASURED FROM THE SOUTHWEST TO THE NORTHEAST FROM THE LAST DESCRIBED LINE, FOR A DISTANCE OF 57.38 FEET TO AN INTERSECTION WITH A LINE PARALLEL TO THE SOUTH LINE OF THE AFORESAID NORTHEAST 1/4 OF SECTION 14, WHICH IS 132 FEET NORTHWESTERLY THEREFROM, AS MEASURED ALONG THE CENTER LINE OF MILWAUKEE AVENUE, THENCE EAST ALONG SAID PARALLEL LINE, THIS LINE ALSO BEING THE NORTH LINE OF LAND CONVEYED TO THE EVANGELICAL LUTHERAN ST. MATHAUS GEMEINDE OF THE TOWN OF MAINE, BY QUIT-CLAIM DEED DATED MARCH 17, 1947 AND RECORDED AS DOCUMENT 14022778, FOR A DISTANCE OF 116.59 FEET TO A POINT ON THE SOUTHWESTERLY LINE OF MILWAUKEE AVENUE AS DESCRIBED ON A QUIT-CLAIM DEED DATED JUNE 29, 1961 AND RECORDED AS DOCUMENT 18316718; THENCE NORTHWESTERLY ALONG SAID SOUTHWESTERLY LINE OF MILWAUKEE AVENUE FOR A DISTANCE OF 39.68 FEET TO A POINT ON THE SOUTHERLY LINE OF MARYLAND STREET AS DEDICATED SEPTEMBER 30, 1959 BY DOCUMENT 1888825; THENCE SOUTHWESTERLY ALONG SAID SOUTHERLY LINE OF MARYLAND STREET FOR A DISTANCE OF 213.57 FEET TO A POINT OF CURVATURE; THENCE CONTINUING SOUTHWESTERLY ALONG THE ARC OF A CURVE, CONCAVE TO THE SOUTHWEST, HAVING A RADIUS OF 70.00 FEET FOR A DISTANCE OF 77.60 FEET TO A POINT ON THE NORTH LINE OF CHURCH STREET AS VACATED BY DOCUMENT 18363273; THENCE SOUTHWESTERLY TO THE SOUTH LINE OF THE NORTHEAST 1/4 OF SAID SECTION 14 A DISTANCE OF 40.03 FEET; THENCE EASTERLY ALONG THE SOUTH LINE OF THE NORTHEAST 1/4 OF SECTION 14 FOR A DISTANCE OF 149.55 FEET TO THE POINT OF BEGINNING, ALL IN COOK COUNTY, ILLINOIS.

PARCEL 4:

A TRACT OF LAND IN THE SOUTHWEST 1/4 OF THE NORTHEAST 1/4 OF SECTION 14, TOWNSHIP 41 NORTH, RANGE 12, EAST OF THE THIRD PRINCIPAL MERIDIAN, DESCRIBED AS FOLLOWS:

BEGINNING AT A POINT LOCATED 50.00 FEET EAST AND 40.00 FEET NORTH OF THE SOUTHWEST CORNER OF THE SOUTHWEST 1/4 OF THE NORTHEAST 1/4 OF SECTION 14, TOWNSHIP 41 NORTH, RANGE 12 EAST OF THE THIRD PRINCIPAL MERIDIAN; PROCEED NORTHERLY ALONG A LINE 50.00 FEET EAST OF AND PARALLEL TO THE WEST LINE OF AFORESAID SOUTHWEST 1/4, 393.31 FEET TO A POINT; THENCE PROCEED NORTHEASTERLY 109 DEGREES 00 MINUTES COUNTERCLOCKWISE FROM THE AFORESAID LINE, 276.39 FEET TO A POINT; THENCE PROCEED SOUTHERLY 236.53 FEET ALONG A LINE PARALLEL TO THE WEST LINE OF AFORESAID SOUTHWEST 1/4 TO A POINT; THENCE PROCEED EASTERLY ALONG A LINE PARALLEL TO THE SOUTH LINE OF THE AFORESAID SOUTHWEST 1/4 73.98 FEET TO A POINT; THENCE PROCEED SOUTHERLY ALONG A LINE PARALLEL TO THE AFORESAID WEST LINE OF THE SOUTHWEST 1/4, 236.43 FEET TO A POINT IN THE NORTH LINE OF CHURCH STREET; THENCE PROCEED WESTERLY ALONG A LINE 40.00 FEET NORTH OF AND PARALLEL TO THE SOUTH LINE OF THE AFORESAID SOUTHWEST 1/4 335.54 FEET TO A POINT, THE POINT OF BEGINNING, IN COOK COUNTY, ILLINOIS.

PROPERTY ADDRESS: 239 Golf Mill Center, Niles, Illinois 60714
 P.I.N(s): 09-14-108-016 TO 021; 09-14-112-007, 009, 010, 012, 014 and 015;
 09-14-202-006 and 007.