

UNOFFICIAL COPY



Chicago Title Insurance Company

WARRANTY DEED
ILLINOIS STATUTORY
TENANTS BY THE ENTIRETY



0629134106D

Doc#: 0629134106 Fee: \$30.00
Eugene "Gene" Moore RHSP Fee: \$10.00
Cook County Recorder of Deeds
Date: 10/18/2006 01:33 PM Pg: 1 of 4

1003

LND

SA 3325066

CTI

THE GRANTORS, Joseph W. Tully and Karen Sakash, husband and wife, of the City of Chicago, County of Cook, State of Illinois for and in consideration of TEN & 00/100 DOLLARS, and other good and valuable consideration in hand paid, CONVEY and Warrant to Eric Wang and Tamar Polonksy, husband and wife, not as joint tenants or tenants in common but as tenants by the entirety, (GRANTEE'S ADDRESS) 1214 S. Federal, Chicago, Illinois 60605 of the County of Cook, all interest in the following described Real Estate situated in the County of Cook in the State of Illinois, to wit:

SEE ATTACHED

SUBJECT TO: covenants, conditions and restrictions of record, private, public and utility easements and roads and highways, party wall rights and agreements, general taxes for the year 2006 and subsequent years including taxes which may accrue by reason of new or additional improvements during the year 2006, Condominium Property Act and Recorded Declaration of Condominium

hereby releasing and waiving all rights under and by virtue of the Homestead Exemption Laws of the State of Illinois. TO HAVE AND TO HOLD said premises as husband and wife, not as joint tenants or tenants in common but as tenants by the entirety forever.

Permanent Real Estate Index Number(s): 17-21-211-021-0000
Address(es) of Real Estate: 1444 - 1 Federal, Chicago, Illinois 60605

Dated this 19th day of September, 2006

Joseph W. Tully
Joseph W. Tully

Karen Sakash
Karen Sakash

Property of Cook County Clerk's Office

Box 334


4pgs 4/9

UNOFFICIAL COPY

STATE OF ILLINOIS, COUNTY OF COOK ss.

I, the undersigned, a Notary Public in and for said County, in the State aforesaid, CERTIFY THAT Joseph W. Tully and Karen Sakash, husband and wife, personally known to me to be the same persons whose name(s) are subscribed to the foregoing instrument, appeared before me this day in person, and acknowledged that they signed, sealed and delivered the said instrument as their free and voluntary act, for the uses and purposes therein set forth, including the release and waiver of the right of homestead.

Given under my hand and official seal, this 19th day of Sept, 2016



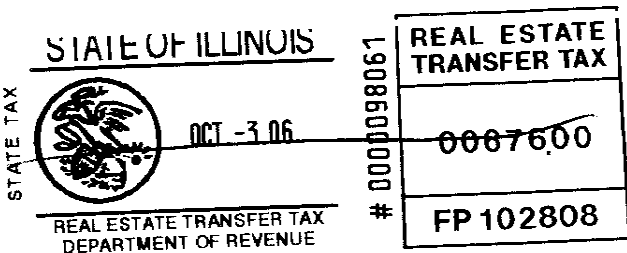

Mark D. Weisman (Notary Public)

Prepared By: Mark D. Weisman
100 W. Monroc. # 1310
Chicago, Illinois 60603

Mail To:
Eric Wang and Tamar Polonksy
1444-I Federal
Chicago, Illinois 60605

Name & Address of Taxpayer:
Eric Wang and Tamar Polonksy
1444 - I Federal
Chicago, Illinois 60605

City of Chicago Real Estate
Dept. of Revenue Transfer Stamp
467534 \$5,070.00
09/21/2006 15:54 Batch 07281 126



UNOFFICIAL COPY

STREET ADDRESS: 1444 FEDERAL STREET
 CITY: CHICAGO COUNTY: COOK
 TAX NUMBER: 17-21-211-021-0000

LEGAL DESCRIPTION:**PARCEL 1:**

THAT PART OF BLOCK 7 IN DEARBORN PARK UNIT 2, BEING A RESUBDIVISION OF SUNDRY LOTS AND VACATED STREETS AND ALLEYS IN PART OF THE NORTHEAST 1/4 OF SECTION 21, TOWNSHIP 39 NORTH, RANGE 14 EAST OF THE THIRD PRINCIPAL MERIDIAN, DESCRIBED AS FOLLOWS:

COMMENCING AT A POINT ON THE WEST LINE OF SAID BLOCK 71.66 FEET NORTH OF THE SOUTHWEST CORNER THEREOF; THENCE SOUTH 90 DEGREES, 00 MINUTES, 00 SECONDS EAST PERPENDICULAR THERETO FOR A DISTANCE OF 189.83 FEET TO THE EAST LINE OF SAID BLOCK; THENCE NORTH 00 DEGREES, 08 MINUTES, 18 SECONDS EAST ALONG SAID EAST LINE 14.50 FEET TO THE POINT OF BEGINNING; THENCE NORTH 90 DEGREES WEST 57.20 FEET; THENCE NORTH 45 DEGREES WEST 7.07 FEET; THENCE NORTH 00 DEGREES EAST 124.97 FEET; THENCE NORTH 34 DEGREES, 37 MINUTES, 01 SECONDS WEST 28.16 FEET; THENCE NORTH 00 DEGREES EAST 39.31 FEET; THENCE NORTH 45 DEGREES EAST 20.68 FEET; THENCE NORTH 90 DEGREES EAST 64.08 FEET TO THE EAST LINE OF BLOCK 7 AFORESAID; THENCE SOUTH 00 DEGREES, 08 MINUTES, 18 SECONDS WEST ALONG SAID EAST LINE 207.02 FEET TO THE POINT OF BEGINNING (EXCEPT FROM THE ABOVE DESCRIBED PROPERTY TAKEN AS A TRACT THAT PART THEREOF LYING SOUTH OF A LINE DESCRIBED AS FOLLOWS;

BEGINNING AT A POINT ON THE EAST LINE OF SAID TRACT 24.01 FEET NORTH OF THE SOUTHEAST CORNER THEREOF; THENCE NORTH 89 DEGREES, 50 MINUTES, 58 SECONDS WEST 62.26 FEET TO THE WEST LINE OF SAID TRACT AND EXCEPT FROM SAID TRACT THAT PART THEREOF LYING NORTH OF A LINE DESCRIBED AS FOLLOWS:

BEGINNING AT A POINT ON THE EAST LINE OF SAID TRACT 42.76 FEET NORTH OF THE SOUTHEAST CORNER THEREOF; THENCE NORTH 89 DEGREES, 50 MINUTES, 58 SECONDS WEST 62.30 FEET TO THE WEST LINE OF SAID TRACT) IN COOK COUNTY, ILLINOIS

PARCEL 2:

EASEMENT FOR INGRESS AND EGRESS AND PUBLIC UTILITIES INCLUDING SEWER, WATER, GAS AND DRAINAGE; THAT PART OF BLOCK 7 IN DEARBORN PARK UNIT 2 BEING A RESUBDIVISION OF SUNDRY LOTS AND VACATED STREETS AND ALLEYS IN PART OF THE NORTHEAST 1/4 OF SECTION 21, TOWNSHIP 39 NORTH, RANGE 14 EAST OF THE THIRD PRINCIPAL MERIDIAN, DESCRIBED AS FOLLOWS;

BEGINNING AT A POINT ON THE WEST LINE OF SAID BLOCK, 71.66 FEET NORTH OF THE SOUTHWEST CORNER THEREOF; THENCE SOUTH 90 DEGREES, 00 MINUTES, 00 SECONDS EAST PERPENDICULAR THERETO FOR A DISTANCE OF 189.83 FEET TO THE EAST LINE OF SAID BLOCK; THENCE NORTH 00 DEGREES, 08 MINUTES, 18 SECONDS EAST ALONG SAID EAST LINE 14.50 FEET; THENCE NORTH 90 DEGREES, 00 MINUTES, 00 SECONDS WEST 57.20 FEET; THENCE NORTH 45 DEGREES, 00 MINUTES, 00 SECONDS WEST 7.07 FEET; THENCE NORTH 00 DEGREES, 00 MINUTES, 00 SECONDS EAST 124.97 FEET; THENCE NORTH 34 DEGREES, 37 MINUTES, 01 SECONDS WEST 28.16 FEET; THENCE NORTH 00 DEGREES, 00 MINUTES, 00 SECONDS EAST 39.31 FEET; THENCE NORTH 45 DEGREES, 00 MINUTES, 00 SECONDS EAST 20.68 FEET; THENCE NORTH 90 DEGREES, 00 MINUTES, 00 SECONDS EAST 64.08 FEET TO THE EAST LINE OF BLOCK 7 AFORESAID; THENCE NORTH 00 DEGREES, 08 MINUTES, 18 SECONDS EAST 27.76 FEET; THENCE NORTH 90 DEGREES, 00 MINUTES, 00 SECONDS WEST 63.51 FEET; THENCE NORTH 45 DEGREES, 00 MINUTES, 00 SECONDS WEST 21.57 FEET; THENCE NORTH 00 DEGREES, 00 MINUTES, 00 SECONDS EAST 37.22 FEET; THENCE NORTH 33 DEGREES, 10 MINUTES, 17 SECONDS EAST 25.59 FEET; THENCE NORTH 00 DEGREES, 00 MINUTES, 00 SECONDS EAST 37.12 FEET; THENCE NORTH 45 DEGREES, 00 MINUTES, 00 SECONDS EAST 14.14 FEET; THENCE NORTH 90 DEGREES, 00 MINUTES, 00 SECONDS EAST 55.06 FEET TO THE EAST LINE OF BLOCK 7 AFORESAID; THENCE NORTH 00 DEGREES, 08 MINUTES, 18 SECONDS EAST ALONG SAID EAST LINE 14.0 FEET TO A LINE DRAWN PERPENDICULAR TO THE WEST LINE THEREOF THROUGH A POINT THEREIN 456.25 FEET NORTH OF THE SOUTH WEST CORNER THEREOF; THENCE NORTH 90 DEGREES, 00 MINUTES, 00 SECONDS WEST ALONG SAID PERPENDICULAR LINE 190.76 FEET TO SAID POINT ON THE WEST LINE THEREOF 456.25 FEET NORTH OF THE SOUTH WEST CORNER, THENCE SOUTH 00 DEGREES, 00 MINUTES, 00 SECONDS WEST ALONG SAID WEST LINE 14.0 FEET; THENCE NORTH 90 DEGREES, 00 MINUTES, 00 SECONDS EAST 55.67 FEET; THENCE SOUTH 45 DEGREES, 00 MINUTES, 00 SECONDS EAST 14.14 FEET; THENCE SOUTH 00

UNOFFICIAL COPY

DEGREES, 00 MINUTES, 00 SECONDS WEST 43.24 FEET; THENCE SOUTH 54 DEGREES, 02 MINUTES, 19 SECONDS EAST 24.71 FEET; THENCE SOUTH 00 DEGREES, 00 MINUTES, 00 SECONDS WEST 32.0 FEET; THENCE SOUTH 45 DEGREES, 00 MINUTES, 00 SECONDS WEST 32.88 FEET; THENCE NORTH 90 DEGREES, 00 MINUTES, 00 SECONDS WEST 62.42 FEET TO A POINT IN THE WEST LINE OF BLOCK 7 AFORESAID 319.24 FEET NORTH OF THE SOUTH WEST CORNER THEREOF; THENCE SOUTH 00 DEGREES, 00 MINUTES, 00 SECONDS WEST ALONG SAID WEST LINE 24.0 FEET; THENCE NORTH 90 DEGREES, 00 MINUTES, 00 SECONDS EAST 62.43 FEET; THENCE SOUTH 45 DEGREES, 00 MINUTES, 00 SECONDS EAST 32.87 FEET; THENCE SOUTH 00 DEGREES, 00 MINUTES, 00 SECONDS WEST 32.56 FEET; THENCE SOUTH 45 DEGREES, 13 MINUTES, 03 SECONDS WEST 30.99 FEET; THENCE SOUTH 00 DEGREES, 00 MINUTES, 00 SECONDS WEST 126.44 FEET; THENCE SOUTH 45 DEGREES, 00 MINUTES, 00 SECONDS WEST 7.07 FEET; THENCE NORTH 90 DEGREES, 00 MINUTES, 00 SECONDS WEST 58.67 FEET TO A POINT IN THE WEST LINE OF BLOCK 7 AFORESAID 86.16 FEET NORTH OF THE SOUTH WEST CORNER THEREOF; THENCE SOUTH 00 DEGREES, 00 MINUTES, 00 SECONDS WEST ALONG SAID WEST LINE 14.50 FEET TO THE POINT OF BEGINNING IN COOK COUNTY, ILLINOIS.

Property of Cook County Clerk's Office