

UNOFFICIAL COPY

DEED IN TRUST (ILLINOIS)

THE GRANTOR

**PATRICK J. PERNER, married to
VERA PERNER,**

233 East 13th Street Private,



Doc#: **0629644006** Fee: **\$32.50**
Eugene "Gene" Moore RHSP Fee: **\$10.00**
Cook County Recorder of Deeds
Date: 10/23/2006 12:37 PM Pg: 1 of 5

Above space for Recorder's Office Only

of the County of Cook and State of Illinois for and in consideration of the sum of (\$10.00) TEN DOLLARS, and other good and valuable considerations, the receipt of which is hereby acknowledged, hereby **CONVEYS** and Quit Claims to **Patrick J. Perner, as Trustee under the terms and provisions of a certain Trust Agreement dated the 1st day of August, 2006 and designated as the Patrick J. Perner Trust Agreement**, and to any and all successors as Trustee appointed under said Trust Agreement, or who may be legally appointed, the following described real estate:

LEGAL DESCRIPTION ATTACHED

Permanent Real Estate Index Number(s): 17-22-110-119-1026 (condominium)

17-22-110-119-1404

Address(es) of real estate: **233 East 13th Street Private, Unit 701 and Garage Unit 200, Chicago, IL 60615**

TO HAVE AND TO HOLD said real estate and appurtenances thereon upon the trusts set forth in said Trust Agreement and of the following uses:

1. The Trustee (or Trustees, as the case may be), is invested with the following powers: (a) to manage, improve, divide or subdivide the trust property or any part thereof, (b) To sell on any terms, grant options to purchase, contract to sell, to convey with or without consideration, to convey to a successor or successors in trust, any or all of the title and estate of the trust, and grant to such successor or successors in trust all the powers vested in the Trustee. (c) To mortgage, encumber or otherwise transfer the trust property, or any interest therein, as security for advances or loans. (d) To dedicate parks, streets, highways, or alleys, and to vacate any portion of the premises. (e) To lease and enter into leases for the whole or part of the premises, from time to time, but any such leasehold or renewal shall not exceed a single term of 199 years, and to renew, extend or modify any existing lease.

2. Any party dealing with the Trustee with regard to the trust property, whether by contract, sale, mortgage, lease or otherwise, shall not be required to see to the application of the purchase money, loan proceeds, rental or other consideration given, nor shall be required to see that the terms of the trust have been complied with, or to inquire into the powers and authority of the Trustee, and the execution of every contract, option, deal, mortgage or other instrument dealing with the trust property, shall be conclusive evidence in favor of every person relying upon or claiming under such conveyance or other instrument, that at the time of the execution and delivery of any of the aforesaid instruments, the Trust Agreement above described was in full force and effect; that said instrument executed was pursuant to and in accordance with the authority granted the Trustee, and is binding upon the beneficiary or beneficiaries under said Trust Agreement; and if said instrument is executed by a successor or successors in trust, that he or they were duly appointed and are fully invested into the title, estate, rights, powers and duties of the preceding Trustee.

3. The interest of each and every beneficiary under said Trust Agreement and hereunder, and of all person claiming under any of the beneficiaries, shall be only in the earnings, avails and proceeds arising from the sale or

UNOFFICIAL COPY



other disposition of the trust property and such interest is hereby declared to be personal property only, and the beneficiary or beneficiaries of the trust shall not have any title or interest therein, legal or equitable, except as stated.

4. In the event of the inability, refusal of the Trustee herein named, to act, or upon his removal from the County, VERA PERNER, is then appointed as Successor Trustee herein with like powers and authority as is vested in the Trustee named herein.

All of the covenants, conditions, powers, rights and duties vested hereby, in the respective parties, shall inure to and be binding upon their heirs, legal representatives and assigns.

If the title to any of the above real estate now is or hereafter shall be registered, the Registrar of Titles is directed not to register or note the Certificate of Title, duplicate thereof, or memorial, the words, "in trust" or "upon condition", or "with limitation" or words of similar import, in compliance with the statute of the State of Illinois in such case made and provided.


DATED this 1st day of August, 2006

PLEASE PRINT OR TYPE NAMES BELOW SIGNATURE(S)	 _____ Patrick J. Perner	(SEAL)	 _____ Vera Perner	(SEAL)
	_____ (SEAL)		_____ (SEAL)	

State of Illinois, County of Cook ss. I, the undersigned, a Notary Public in and for said County, in the State aforesaid, DO HEREBY CERTIFY that PATRICK J. PERNER personally known to me to be the same person(s) whose name(s) subscribed to the foregoing instrument, appeared before me this day in person, and acknowledged that he signed, sealed and delivered the said instrument as his free and voluntary act, for the uses and purposes therein set forth, including the release and waiver of the right of homestead.



Given under my hand and official seal, this 1st day of August, 2006.

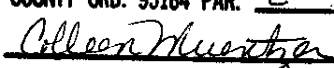
Commission expires 20 
NOTARY PUBLIC

This instrument was prepared by: Ralph Muentzer, Attorney at Law, 13305 S. Ridgeland Ave., Unit C, Palos Heights, Illinois 60463

MAIL TO:
Muentzer & Muentzer, P.C., Attorneys at Law
13305 S. Ridgeland Avenue, Unit C
Palos Heights, Illinois 60463

SEND SUBSEQUENT TAX BILLS TO:
Patrick Perner
233 East 13th Street Private, Unit 701
Chicago, Illinois 60605

OR
Recorder's Office Box No. _____

EXEMPT UNDER REAL ESTATE TRANSFER TAX ACT SEC. 4
 PER PAR. e AND COOK COUNTY ORD. 95164 PAR. e
 DATE 8-1-2006 SIGNATURE 

UNOFFICIAL COPY

LEGAL DESCRIPTION:

PARCEL 1:

UNIT 701 AND GU-200 IN MUSEUM POINTE CONDOMINIUMS, AS DELINEATED ON A SURVEY OF THE FOLLOWING DESCRIBED REAL ESTATE:

THAT PART OF LOT 50, LOT 51 AND OUTLOT 6 IN MUSEUM PARK SUBDIVISION, BEING A RESUBDIVISION OF LOTS 1 TO 4, INCLUSIVE, IN CONOR'S SUBDIVISION, BEING A SUBDIVISION OF PART OF FRACTIONAL SECTION 22, TOWNSHIP 39 NORTH, RANGE 14, EAST OF THE THIRD PRINCIPAL MERIDIAN, DESCRIBED AS FOLLOWS : BEGINNING AT THE NORTHWEST CORNER OF SAID LOT 51; THENCE SOUTH 00 DEGREES 00 MINUTES 00 SECONDS EAST ALONG THE WEST LINE THEREOF, A DISTANCE OF 156.76 FEET; THENCE NORTH 90 DEGREES 00 MINUTES 00 SECONDS EAST, A DISTANCE OF 41.75 FEET; THENCE SOUTH 00 DEGREES 00 MINUTES 00 SECONDS EAST, A DISTANCE OF 22.50 FEET; THENCE NORTH 90 DEGREES 00 MINUTES 00 SECONDS EAST, A DISTANCE OF 93.55 FEET; THENCE NORTH 00 DEGREES 00 MINUTES 00 SECONDS WEST, A DISTANCE OF 1.83 FEET; THENCE NORTH 90 DEGREES 00 MINUTES 00 SECONDS EAST ALONG A LINE 1.69 FEET SOUTH OF AND PARALLEL WITH THE NORTH LINE OF OUTLOT 6 AND LOT 50, AFORESAID, A DISTANCE OF 73.13 FEET TO A POINT IN THE EAST LINE OF SAID LOTS 50 AND 51, SAID POINT BEING 1.72 FEET SOUTH OF THE NORTHEAST CORNER OF SAID LOT 50 , AS MEASURED ALONG THE EAST LINE THEREOF; THENCE NORTHERLY, 181.90 FEET ALONG THE EASTERLY LINE THEREOF, BEING THE ARC OF A CIRCLE CONVEX EAST, HAVING A RADIUS OF 2832.93 FEET, AND WHOSE CHORD BEARS NORTH 12 DEGREES 35 MINUTES 11 SECONDS WEST, A DISTANCE OF 181.87 FEET TO THE NORTHEAST CORNER OF SAID LOT 51; THENCE SOUTH 89 DEGREES 58 MINUTES 42 SECONDS WEST ALONG THE NORTH LINE THEREOF, A DISTANCE OF 168.80 FEET TO THE POINT OF BEGINNING, IN COOK COUNTY, ILLINOIS.

ALSO;

THE SOUTH 8.00 FEET OF THAT PART OF FRACTIONAL SECTION 22, TOWNSHIP 39 NORTH, RANGE 14, EAST OF THE THIRD PRINCIPAL MERIDIAN, WHICH LIES NORTH OF AND ADJOINING THE NORTH LINE OF LOT 4 IN CONOR'S SUBDIVISION, BEING A SUBDIVISION OF PART OF FRACTIONAL SECTION 22, TOWNSHIP 39 NORTH, RANGE 14, EAST OF THE THIRD PRINCIPAL MERIDIAN, AND WHICH LIES EAST OF THE NORTHERLY EXTENSION OF THE WEST LINE OF SAID LOT 4 WHICH LIES WEST OF THE NORTHERLY EXTENSION OF THE EASTERLY LINE OF LOT 4.

UNOFFICIAL COPY

TOGETHER WITH AN UNDIVIDED PERCENTAGE INTEREST IN THE COMMON ELEMENTS AS DELINEATED ON THE SURVEY ATTACHED TO THE DECLARATION OF CONDOMINIUM RECORDED AS DOCUMENT 0435019027, AS AMENDED FROM TIME TO TIME, IN COOK COUNTY, ILLINOIS.

PARCEL 2:

THE EXCLUSIVE RIGHT TO USE STORAGE SPACE S-26, A LIMITED COMMON ELEMENT AS DELINEATED ON THE SURVEY ATTACHED TO THE DECLARATION AFORESAID RECORDED AS DOCUMENT 0435019027, AS AMENDED FROM TIME TO TIME.

GRANTOR ALSO HEREBY GRANTS TO THE GRANTEE, ITS SUCCESSORS AND ASSIGNS, ALL RIGHTS AND EASEMENTS APPURTENANCES TO THE ABOVE DESCRIBED REAL ESTATE, THE RIGHTS AND EASEMENTS FOR THE BENEFIT OF SAID PROPERTY SET FORTH IN THE DECLARATION OF CONDOMINIUM, AND GRANTOR RESERVES TO ITSELF, ITS SUCCESSORS AND ASSIGNS, THE RIGHTS AND EASEMENTS SET FORTH IN SAID DECLARATION FOR THE BENEFIT OF THE REMAINING PROPERTY DESCRIBED THEREIN.

THIS DEED IS SUBJECT TO ALL RIGHTS, EASEMENTS, COVENANTS, CONDITIONS, RESTRICTIONS AND RESERVATIONS CONTAINED IN SAID DECLARATION THE SAME AS THOUGH THE PROVISIONS OF SAID DECLARATION WERE RECITED AND STIPULATED AT LENGTH HEREIN.

Commonly known as 233 E. 13th Street (Private), Chicago, Illinois

PIN: 17-22-110-087-0000 (affects the property); following affect the property and other property - 17-22-110-086-0000; 17-22-110-099-0000; 17-22-110-037-0000; 17-22-110-036-0000; 17-22-110-101-0000

Proprietor's Office

UNOFFICIAL COPY

STATEMENT BY GRANTOR AND GRANTEE


The grantor or his agent affirms that, to the best of his knowledge, the name of the grantee shown on the deed or assignment of beneficial interest in a land trust is either a natural person, an Illinois corporation or foreign corporation authorized to do business or acquire and hold title to real estate in Illinois, a partnership authorized to do business or acquire and hold title to real estate in Illinois, or other entity recognized as a person and authorized to do business or acquire title to real estate under the laws of the State of Illinois.

Dated August 1, 2006

Signature Colleen Muentzer
Grantor or Agent

SUBSCRIBED AND SWORN TO BEFORE
ME BY THE SAID Colleen Muentzer
THIS 1st DAY OF August
19 2006

NOTARY PUBLIC Ralph Muentzer



The grantee or his agent affirms and verifies that the name of the grantee shown on the deed or assignment of beneficial interest in a land trust is either a natural person, an Illinois corporation or foreign corporation authorized to do business or acquire and hold title to real estate in Illinois, a partnership authorized to do business or acquire and hold title to real estate in Illinois, or other entity recognized as a person and authorized to do business or acquire and hold title to real estate under the laws of the State of Illinois.

Date August 1, 2006

Signature Colleen Muentzer
Grantee or Agent

SUBSCRIBED AND SWORN TO BEFORE
ME BY THE SAID Colleen Muentzer
THIS 1st DAY OF August
19 2006

NOTARY PUBLIC Ralph Muentzer



Note: Any person who knowingly submits a false statement concerning the identity of a grantee shall be guilty of a Class C misdemeanor for the first offense and of a Class A misdemeanor for subsequent offenses.

[Attach to deed or ABI to be recorded in Cook County, Illinois, if exempt under provisions of Section 4 of the Illinois Real Estate Transfer Tax Act.]