

UNOFFICIAL COPY



First American Title Insurance Company

**WARRANTY DEED
ILLINOIS STATUTORY
Individual**



Doc#: 0629802191 Fee: \$28.00
Eugene "Gene" Moore RHSP Fee: \$10.00
Cook County Recorder of Deeds
Date: 10/25/2006 01:32 PM Pg: 1 of 3

FIRST AMERICAN TITLE order # 1159632
112

THE GRANTOR(S) Mary Ruddick, of the City of Mineral Point, County of Iowa, State of WI for and in consideration of Ten and 00/100 Dollars, and other good and valuable consideration in hand paid, CONVEY(S) and WARRANT(S) to Arie Maor, of 4443 West Davis, Skokie, Illinois 60076 of the County of Cook, all interest in the following described Real Estate situated in the County of Cook in the State of IL, to wit:

See Exhibit "A" attached hereto and made a part hereof

SUBJECT TO: General real estate taxes not due and payable at the time of Closing, covenants, conditions, and restrictions of record, building lines and easements, if any.

Hereby releasing and waiving all rights under and by virtue of the Homestead Exemption Laws of the State of Illinois.

Permanent Real Estate Index Number(s): 17-10-203-027-1135

Address(es) of Real Estate: 233 E. Erie Street, Unit 2205, Chicago, Illinois 60611

Dated this 16th day of August, 20 06

Mary Q. Ruddick
Mary Ruddick

3K9

UNOFFICIAL COPY

STATE OF ILLINOIS, COUNTY OF COOK ss.

I, the undersigned, a Notary Public in and for said County, in the State aforesaid, CERTIFY THAT **Mary Ruddick**, personally known to me to be the same person(s) whose name(s) are subscribed to the foregoing instrument, appeared before me this day in person, and acknowledged that they signed, sealed and delivered the said instrument as their free and voluntary act, for the uses and purposes therein set forth, including the release and waiver of the right of homestead.

Given under my hand and official seal, this 14th day of August, 20 06.



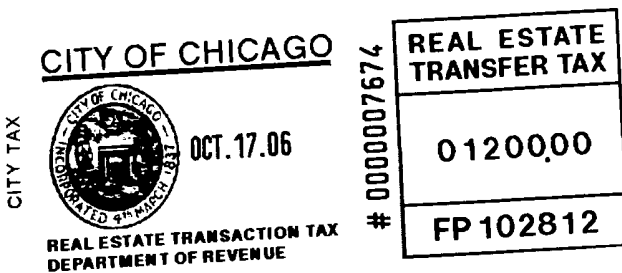
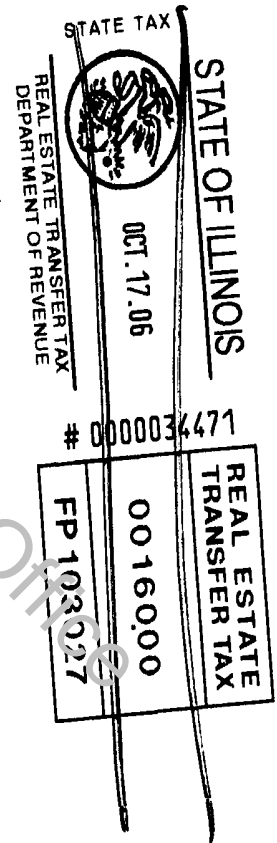
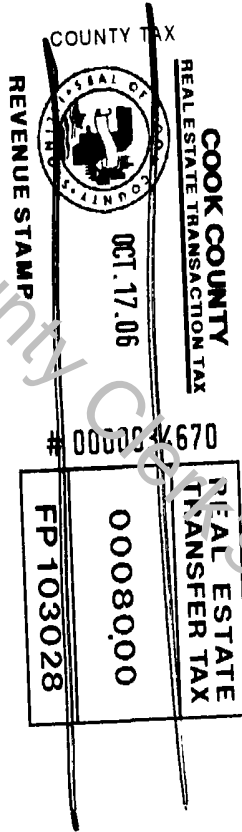
Patricia San Martin

(Notary Public)

Prepared by:
Christopher M. Novy, Esq.
Rock Fusco LLC
321 N. Clark Street, Suite 2200
Chicago, Illinois 60610

Mail To:
William Brennan
Goldstine, Skrodzki, Russian,
Nemec and Hoff, Ltd.
835 McClintock Drive, 2nd Floor
Burr Ridge, Illinois 60527

Name and Address of Taxpayer:
Arie Maor
4443 West Davis
Skokie, Illinois 60076



UNOFFICIAL COPY

Exhibit "A" Legal Description

Parcel 1:

Unit No. 2205 in Streeterville Center Condominium as delineated on the Survey of the following: All of the property and space lying above and extending upward from a horizontal plane having an elevation of 119.30 feet above Chicago City Datum (and which is also the lower surface of the floor slab of the ninth floor, in the 26-story building situated on the parcel of land hereinafter described) and lying within the boundaries projected vertically upward of a parcel of land comprised of Lots 20, 21, 22, 23, 24 and 25 (except that part of Lot 25 lying West of the center of the party wall of the building now standing on the dividing line between Lots 25 and 26), together with the Property and space lying below said horizontal plane having an elevation of 119.30 feet above Chicago City Datum and lying above a horizontal plane having an elevation of 118.13 feet above Chicago City Datum (and which plane coincides with the lowest surface of the roof slab of the 8-story building situated on said parcel of land) and lying within the boundaries projected vertically upward of the South 17.96 feet of the aforesaid parcel of land, all in the Subdivision of the West 394 feet of Block 32, except the East 14 feet of the North 80 feet thereof in Kinzie's Addition to Chicago in Section 10, Township 39 North, Range 14 East of the Third Principal Meridian, in Cook County, Illinois, which Survey is attached to Declaration of Condominium Ownership and of Easements, Restrictions, Covenants and By-Laws for Streeterville Center Condominium Association recorded in the Office of the Recorder of Deeds of Cook County, Illinois as Document No. 26017897; together with its undivided percentage interest in the common elements.

Parcel 2:

Easement for the benefit of Lot 25 of the right to maintain party wall as established by Agreement between Edwin B. Sheldon and Heaton Owsley recorded August 11, 1892 as Document Number 1715547 on that part of Lots 25 and 26 in Kinzie's Addition aforesaid occupied by the West ½ of the party wall, all in Cook County, Illinois.