



Doc#: 0629835020 Fee: \$28.00
Eugene "Gene" Moore RHSP Fee:\$10.00
Cook County Recorder of Deeds
Date: 10/25/2006 09:42 AM Pg: 1 of 3

TRUSTEE'S DEED

This indenture made this 25th day of September, 2006, between CHICAGO TITLE LAND TRUST COMPANY, a corporation of Illinois, Successor Trustee to Fifth Third Bank, as Trustee under the provisions of a deed or deeds in trust, duly recorded and delivered to said company in pursuance of a trust agreement dated the 4th day of January, 1985 and known as Trust Number 8265 party of the first part, and

Copy 2609055 835 8766

~~WILLIAM J. CARROLL~~ WILLIAM J. CARROLL

whose address is:
9641 S. Karlov
Oak Lawn, IL 60453

party of the second part.

WITNESSETH, That said party of the first part, in consideration of the sum of TEN and no/100 DOLLARS (\$10.00) AND OTHER GOOD AND VALUABLE considerations in hand paid, does hereby CONVEY AND QUITCLAIM unto said party of the second part, the following described real estate, situated in Cook County, Illinois, to wit:

LEGAL DESCRIPTION ATTACHED


Subject to conditions and restrictions of record and general taxes for the year 2006 and subsequent years.

Permanent Tax Number: 24-16-301-045-0000 (underlying)

together with the tenements and appurtenances thereunto belonging.

TO HAVE AND TO HOLD the same unto said party of the second part, and to the proper use, benefit and behoof forever of said party of the second part.

This deed is executed pursuant to and in the exercise of the power and authority granted to and vested in said trustee by the terms of said deed or deeds in trust delivered to said trustee in pursuance of the trust agreement above mentioned. This deed is made subject to the lien of every trust deed or mortgage (if any there be) of record in said county given to secure the payment of money, and remaining unreleased at the date of the delivery hereof.



# 0000031661	REAL ESTATE TRANSFER TAX
	00247.00
	FP 103032

IX 334 CTI

Handwritten initials

UNOFFICIAL COPY

IN WITNESS WHEREOF, said party of the first part has caused its corporate seal to be hereunto affixed, and has caused its name to be signed to these presents by its Assistant Vice President, the day and year first above written.



CHICAGO TITLE LAND TRUST COMPANY,
as Trustee as Aforesaid

By: [Signature]
Assistant Vice President

State of Illinois
County of Cook

SS.

I, the undersigned, a Notary Public in and for the County and State aforesaid, do hereby certify that the above named Assistant Vice President of **CHICAGO TITLE LAND TRUST COMPANY**, personally known to me to be the same person whose name is subscribed to the foregoing instrument as such Assistant Vice President appeared before me this day in person and acknowledged that he/she signed and delivered the said instrument as his/her own free and voluntary act and as the free and voluntary act of the Company; and the said Assistant Vice President then and there caused the corporate seal of said Company to be affixed to said instrument as his/her own free and voluntary act and as the free and voluntary act of the Company

Given under my hand and notarial seal this 28th day of September, 2006.

PROPERTY ADDRESS:
10740 S. Washington St - Unit #106
Oak Lawn, IL 60453



[Signature]
NOTARY PUBLIC

This instrument was prepared by:
CHICAGO TITLE LAND TRUST COMPANY
8659 W. 95th St.
Hickory Hills, IL 60457

AFTER RECORDING, PLEASE MAIL TO:

NAME William J. Carroll
ADDRESS 10740 Washington St OR BOX NO. _____
Unit 106
CITY, STATE Oak Lawn

SEND TAX BILLS TO: _____



Village of Oak Lawn Real Estate Transfer Tax \$1000

Village of Oak Lawn Real Estate Transfer Tax \$200

Village of Oak Lawn Real Estate Transfer Tax \$15

Village of Oak Lawn Real Estate Transfer Tax \$15

Village of Oak Lawn Real Estate Transfer Tax \$5



UNOFFICIAL COPY

LAND TRUST NO. 8265

10740 S. WASHINGTON STREET, UNIT #106
OAK LAWN, IL 60453**LEGAL DESCRIPTION**

PARCEL 1: UNIT 10740-106 IN EAGLE RIDGE II CONDOMINIUM, AS DELINEATED ON A SURVEY OF THE FOLLOWING DESCRIBED REAL ESTATE: PART OF LOT 1 IN EAGLE RIDGE SUBDIVISION PHASE ONE BEING A SUBDIVISION OF PART OF THE SOUTHWEST ¼ OF SECTION 16, TOWNSHIP 37 NORTH, RANGE 13 EAST OF THE THIRD PRINCIPAL MERIDIAN IN COOK COUNTY, ILLINOIS, WHICH SURVEY IS ATTACHED AS EXHIBIT "A" TO THE DECLARATION OF CONDOMINIUM RECORDED AS DOCUMENT #0020706443; TOGETHER WITH ITS UNDIVIDED PERCENTAGE INTEREST IN THE COMMON ELEMENTS.

PARCEL 2: THE EXCLUSIVE RIGHT TO THE USE OF THE PARKING SPACE "X" AS A LIMITED COMMON ELEMENT AS DELINEATED ON THE SURVEY ATTACHED TO THE DECLARATION AFORESAID RECORDED AS DOCUMENT #0020706443.

SUBJECT TO CONDITIONS AND RESTRICTIONS OF RECORD AND GENERAL TAXES FOR THE YEAR 2006 AND SUBSEQUENT YEARS.

"GRANTOR ALSO HEREBY GRANTS TO THE GRANTEE, ITS SUCCESSORS AND ASSIGNS, AS RIGHTS AND EASEMENTS APPURTENANT TO THE ABOVE DESCRIBED REAL ESTATE, THE RIGHTS AND EASEMENTS FOR THE BENEFIT OF SAID PROPERTY SET FORTH IN THE DECLARATION OF CONDOMINIUM, AFORESAID, AND GRANTOR RESERVES TO ITSELF, ITS SUCCESSORS AND ASSIGNS, THE RIGHTS AND EASEMENTS SET FORTH IN SAID DECLARATION FOR THE BENEFIT OF THE REMAINING PROPERTY DESCRIBED HEREIN.

THIS DEED IS SUBJECT TO ALL RIGHTS, EASEMENTS, COVENANTS, CONDITIONS, RESTRICTIONS AND RESERVATIONS CONTAINED IN SAID DECLARATION THE SAME AS THOUGH THE PROVISIONS OF SAID DECLARATION WERE RECITED AND STIPULATED AT LENGTH HEREIN."