



Doc#: 0629941075 Fee: \$30.00
Eugene "Gene" Moore RHSP Fee: \$10.00
Cook County Recorder of Deeds
Date: 10/26/2006 12:58 PM Pg: 1 of 4

107

SPECIAL WARRANTY DEED

W70845117C / 11/11/06

THE GRANTOR, River Place on the Park, LLC, an Illinois Limited Liability Company, of the City of Chicago, State of Illinois, for and in consideration of the sum of TEN (\$10.00) and 00/100 DOLLARS and other good and valuable consideration, in hand paid, CONVEYS AND WARRANTS TO 700 North Larrabee Land Trust, of 2351 Augusta Way, Chicago, Illinois, ("Grantees"), the following described Real Estate situated in the County of Cook in the State of Illinois, to wit:

(above space for recorder only)

SEE LEGAL DESCRIPTION ATTACHED HERETO AND MADE A PART HEREOF.

Permanent Real Estate Index Number(s): 17-09-113-014-0000

Address of Real Estate: 700 North Larrabee Street, UNIT 1514/GU-109/S-144
Chicago, Illinois 60610

SUBJECT TO: (1) real estate taxes not yet due and payable; (2) special taxes or assessments for improvements not yet completed and other assessments or installments thereof not due and payable at the time of closing; (3) applicable zoning, planned unit development and building laws or ordinances and restrictions; (4) public, private and utility easements, encroachments, covenants, conditions, restrictions, and agreements of record, provided none of the foregoing materially adversely affect Grantee's quiet use and enjoyment of the Unit(s) as a residential condominium; (5) the Declaration of Condominium for River Place on the Park Condominiums and other recorded condominium documents, and any amendments and exhibits thereto; (6) the provisions of the Illinois Condominium Property Act; (7) acts done or suffered by Grantee, or anyone claiming, by, through, or under Grantee; and (8) liens and other matters as to which the Title Insurer (as hereinafter defined) commits to insure Buyer against loss or damage.

City of Chicago

Dept. of Revenue

474458

10/25/2006 14:11 Batch 11855 33




Real Estate

Transfer Stamp

\$3,015.00

STATE TAX

STATE OF ILLINOIS



OCT. 25. 06

REAL ESTATE TRANSFER TAX
DEPARTMENT OF REVENUE


0000002181

REAL ESTATE TRANSFER TAX
0040200
FP 103041

COUNTY TAX

COOK COUNTY

REAL ESTATE TRANSACTION TAX



OCT. 25. 06

REVENUE STAMP

0000012941

REAL ESTATE TRANSFER TAX
0020100
FP 103042

M.G.R. TITLE

UNOFFICIAL COPY

In Witness Whereof, said Grantor has caused its name to be signed to these presents by its authorized agent on October 23, 2006.

River Place on the Park, LLC,
an Illinois limited liability company
BY: EDC Management, Inc.,
an Illinois corporation, a Manager


BY: _____

Ronald B. Shipka, Jr.
Ronald B. Shipka, Jr.,
Its: President

State of Illinois)
) ss
County of Cook)

I, the undersigned, a Notary Public, in and for the County and State aforesaid, DO HEREBY CERTIFY, that Ronald B. Shipka, Jr., in the capacity noted above, and personally known to me to be the same person whose name is subscribed to the foregoing instrument, signed, sealed and delivered the said instrument as his free and voluntary act, in the capacity noted above, for the uses and purpose therein set forth.

Given under my hand and official seal, this 23 day of October, 2006.



Maria Gomez
Notary Public

This Instrument was prepared by:

Brown, Udell & Pomerantz, 1332 N. Halsted St. Suite 100, Chicago, IL, 60622.

Mail to:

Send subsequent tax bills to:

*700 N. Larrabee Street
700 N. Larrabee St
Unit 1514
Chicago, Ill 60610*

700 North Larrabee Street
Chicago, IL 60610

UNOFFICIAL COPY

LEGAL DESCRIPTION

PARCEL 1:

UNIT 1514 AND GU-109, TOGETHER WITH ITS UNDIVIDED PERCENTAGE INTEREST OF THE COMMON ELEMENTS IN THE RIVER PLACE ON THE PARK CONDOMINIUMS AS DELINEATED ON A SURVEY OF THE FOLLOWING DESCRIBED PROPERTY:

LOTS 11 TO 17, BOTH INCLUSIVE, AND A PART OF LOTS 10 AND 18 IN BLOCK 81 LYING EAST AND ADJOINING THE EAST DOCK LINE OF THE NORTH BRANCH OF THE CHICAGO RIVER AS NOW LOCATED IN RUSSELL, MATHER AND ROBERTS' SECOND ADDITION TO CHICAGO, BEING A SUBDIVISION OF THAT PART OF THE WEST ONE HALF OF THE NORTHWEST QUARTER OF SECTION 9, TOWNSHIP 39 NORTH, RANGE 14, EAST OF THE THIRD PRINCIPAL MERIDIAN, LYING EAST OF THE NORTH BRANCH OF THE CHICAGO RIVER TOGETHER WITH LOTS 11 TO 17 BOTH INCLUSIVE AND A PART OF LOTS 10 AND 18 IN BLOCK 82 (EXCEPT THE EAST 30 FEET OF SAID LOTS USED AS ROBERTS STREET) IN RUSSELL, MATHER AND ROBERTS' SECOND ADDITION TO CHICAGO, BEING A SUBDIVISION OF THAT PART OF THE WEST HALF OF THE NORTHWEST QUARTER OF SECTION 9, TOWNSHIP 39 NORTH, RANGE 14, EAST OF THE THIRD PRINCIPAL MERIDIAN, LYING EAST OF THE NORTH BRANCH OF THE CHICAGO RIVER, TOGETHER WITH:

THE STRIP OF LAND 66.00 FEET IN WIDTH LYING BETWEEN THE AFORESAID LOTS 11 TO 17 BOTH INCLUSIVE, AND A PART OF LOTS 10 AND 18 IN SAID BLOCK 81 AND SAID LOTS 11 TO 17, BOTH INCLUSIVE, AND PART OF LOTS 10 AND 18 IN SAID BLOCK 82, WHICH STRIP, FORMERLY KNOWN AS ROBERTS STREET, CONSTITUTES ALL OF THE LAND LYING BETWEEN SAID LOTS IN BLOCK 81 AND SAID LOTS IN BLOCK 82, ALL IN SAID RUSSELL, MATHER AND ROBERTS' SECOND ADDITION TO CHICAGO DESCRIBED AS FOLLOWS: COMMENCING AT THE INTERSECTION OF THE WEST LINE OF NORTH LARRABEE STREET AND THE NORTH LINE OF WEST ERIE STREET; THENCE NORTH ALONG SAID WEST LINE OF NORTH LARRABEE STREET, A DISTANCE OF 206.14 FEET TO A POINT 85.18 FEET SOUTH OF THE INTERSECTION OF THE WESTERLY EXTENSION OF THE NORTH LINE OF WEST HURON STREET AND THE POINT OF BEGINNING OF THIS DESCRIPTION; THENCE CONTINUING NORTH ALONG SAID WEST LINE OF NORTH LARRABEE STREET, A DISTANCE OF 335.68 FEET TO THE EASTERLY EXTENSION OF THE SOUTH FACE OF AN EIGHT STORY BRICK BUILDING; THENCE WEST ALONG SAID SOUTH FACE OF AN EIGHT STORY BRICK BUILDING AT AN ANGLE OF 89 DEGREES 58 MINUTES 55 SECONDS TO THE RIGHT WITH THE LAST DESCRIBED LINE, A DISTANCE OF 218.31 FEET TO THE EASTERLY DOCK LINE OF THE NORTH BRANCH OF THE CHICAGO RIVER; THENCE SOUTH ALONG SAID EASTERLY DOCK LINE AT AN ANGLE OF 90 DEGREES 49 MINUTES 57 SECONDS TO THE RIGHT WITH THE LAST DESCRIBED LINE, A DISTANCE OF 199.33 FEET; THENCE CONTINUING SOUTH ALONG SAID EASTERLY DOCK LINE AT AN ANGLE OF 178 DEGREES 42 MINUTES 26 SECONDS TO THE RIGHT WITH THE LAST DESCRIBED LINE, A DISTANCE OF 38.27 FEET; THENCE CONTINUING SOUTH ALONG SAID EASTERLY DOCK LINE AT AN ANGLE OF 178 DEGREES 13 MINUTES 08 SECONDS TO THE RIGHT WITH THE LAST DESCRIBED LINE, A DISTANCE OF 80.25 FEET; THENCE CONTINUING SOUTH ALONG SAID EASTERLY DOCK LINE AT AN ANGLE OF 178 DEGREES 24 MINUTES 51 SECONDS TO THE RIGHT WITH THE LAST DESCRIBED LINE, A DISTANCE OF 15.55 FEET; THENCE EAST AT AN ANGLE OF 94 DEGREES 27 MINUTES 47 SECONDS TO THE RIGHT WITH THE LAST

UNOFFICIAL COPY

DESCRIBED LINE, A DISTANCE OF 216.65 FEET TO THE POINT OF BEGINNING IN COOK COUNTY, ILLINOIS; EXCEPTING THEREFROM THE NORTH 185 FEET THEREOF.

WHICH SURVEY IS ATTACHED TO THE DECLARATION OF CONDOMINIUM RECORDED AS DOCUMENT NUMBER 0621931005, AS AMENDED FROM TIME TO TIME, TOGETHER WITH AN UNDIVIDED INTEREST IN THE COMMON ELEMENTS, IN COOK COUNTY, ILLINOIS.

PARCEL 2:

THE EXCLUSIVE RIGHT TO USE STORAGE SPACE S-144, A LIMITED COMMON ELEMENT AS DELINEATED ON THE SURVEY ATTACHED TO THE DECLARATION AFORESAID, AS AMENDED FROM TIME TO TIME, IN COOK COUNTY, ILLINOIS.

GRANTOR ALSO HEREBY GRANTS TO THE GRANTEE, ITS SUCCESSORS AND ASSIGNS, AS RIGHTS AND EASEMENTS APPURTENANCES TO THE ABOVE DESCRIBED REAL ESTATE, THE RIGHTS AND EASEMENTS FOR THE BENEFIT OF SAID PROPERTY SET FORTH IN THE DECLARATION OF CONDOMINIUM, AND GRANTOR RESERVES TO ITSELF, ITS SUCCESSORS AND ASSIGNS, THE RIGHTS AND EASEMENTS SET FORTH IN SAID DECLARATION FOR THE BENEFIT OF THE REMAINING PROPERTY DESCRIBED THEREIN.

THIS DEED IS SUBJECT TO ALL RIGHTS, EASEMENTS, COVENANTS, CONDITIONS, RESTRICTIONS AND RESERVATIONS CONTAINED IN SAID DECLARATION THE SAME AS THOUGH THE PROVISIONS OF SAID DECLARATION WERE RECITED AND STIPULATED AT LENGTH HEREIN.

COMMONLY KNOWN AS: 700 NORTH LARFABEE STREET, CHICAGO, ILLINOIS 60610

PIN: 17-09-113-014-0000

Cook County Clerk's Office