



SPECIAL WARRANTY DEED

Doc#: 0631005143 Fee: \$54.00
Eugene "Gene" Moore RHSP Fee:\$10.00
Cook County Recorder of Deeds
Date: 11/06/2006 03:07 PM Pg: 1 of 4

THIS INDENTURE, made this 20th day of
October, 2006, between FOREST PARK GROVE, LLC,
an Illinois Limited Liability Company duly
authorized to transact business in the State of
Illinois, ("Grantor"), WILLIAM L. DEVONEY, JR. and
* - "Grantee")

having an address of 315 Des Plaines Avenue, Unit 506,
Forest Park, Illinois 60130

* Kimberly A. Bulava, AS JOINT TENANTS
AND NOT CO-TENANTS IN COMMON

WITNESSETH that the Grantor, for and in consideration of the sum of Ten and
00/100ths (\$10.00) Dollars and other good and valuable consideration in hand
paid by the Grantee, the receipt whereof is hereby acknowledged, by these
presents does REMISE, RELEASE, ALIEN AND CONVEY unto the Grantee and
to Grantee's heirs and assigns, by all the following described land, situated in the
County of Cook, and State of Illinois known and described as follows, to wit:

LEGAL DESCRIPTION IS ATTACHED HERETO AND MADE A PART
HEREOF:

Commonly known as 602 Grove, Forest Park, Illinois 60130

Permanent Index Number: 15-13-109-028-0000 & 15-13-109-030-0000
(affects this unit and other property)

Grantor also hereby grants to the Grantee, its successors and assigns, as rights
and easements appurtenant to the above described real estate, the rights and
easements for the benefit of said property set forth in the Declaration of
Condominium Ownership for The Residences of The Grove Townhome
Condominium Association (the "Declaration"), and Grantor reserves to itself,

MAIL TO:

Steven L. Nicholas
1060 LAKE ST.
HANOVER PK IL
60133

Send subsequent tax bills to

WILLIAM L. DEVONEY, JR.

602 Grove
Forest Park, Illinois 60130

BOX 15

496
C.F.

UNOFFICIAL COPY

its successors and assigns, the rights and easements set forth in said Declaration for the benefit of the remaining property described therein. This deed is subject to all rights, easements, covenants, conditions, restrictions and reservations contained in said Declaration, the same as though the provisions of said Declaration were recited and stipulated at length herein.


Together with all and singular the hereditaments and appurtenances thereunder belonging, or in anywise appertaining, and the reversion and reversions, remainder and remainders, rent, issues and profits thereof, and all the estate, right, title, interest, claim or demand whatsoever, of the Grantor, either in law or in equity, of, in and to the above described premises, with the hereditaments and appurtenances: TO HAVE AND TO HOLD the said premises as above described, with the appurtenances, unto the Grantee, and Grantee's heirs and assigns forever.

And the Grantor, for itself, and its successors, does covenant, promise and agree to and with the Grantee, and Grantee's heirs and assigns, that it has not done or suffered to be done, anything, whereby the said premises hereby granted are, or may be, in any manner encumbered or charged, except as herein recited; and that the said premises, against all persons lawfully claiming, or to claim the same, by, through or under it, it WILL WARRANT AND FOREVER DEFEND, subject to:

Current general real estate taxes, taxes for subsequent years and special taxes or assessments; the Illinois Condominium Property Act; the Declaration of Condominium Ownership; applicable zoning, planned development and building laws and ordinances and other ordinances of record, acts done or suffered by Grantees or anyone claiming, by, through or under Grantees; covenants, conditions, agreements, building lines and restrictions of record; easements recorded at any time prior to Closing, including any easements established by or implied from the Declaration of Condominium Ownership or amendments thereto and any easements provided therefore; rights of the public, the Village of Forest Park and adjoining contiguous owners to use and have maintained any drainage ditches, feeders, laterals and water detention basins located in or serving the Premises; roads or highways, if any, Grantees' mortgage, if any.

IN WITNESS WHEREOF, said Grantor has executed this Special Warranty Deed as of this 20th day of October, 2006.

FOREST PARK GROVE, LLC,
an Illinois Limited Liability Company

By: 
TIMOTHY J. ANDERSON,
Its Manager

STATE OF ILLINOIS)

UNOFFICIAL COPY


)SS
COUNTY OF COOK)

I, a notary public in and for said County, in the State aforesaid, DO
HEREBY

CERTIFY that TIMOTHY J. ANDERSON personally known to me to be the
Manager of FOREST PARK GROVE, LLC, an Illinois Limited Liability Company,
personally known to me to be the same person whose name is subscribed to the
foregoing instrument, appeared before me this day in person and acknowledged
that as such Manager, he signed and delivered the said instrument pursuant to
authority given by the Managers of said company as his free and voluntary act,
and as the free and voluntary act and deed of said limited liability company, for
the uses and purposes therein set forth.


GIVEN under my hand and official seal this 20th day of October, 2006.

Commission expires: Kelly Paulson
NOTARY PUBLIC




This document prepared by: Karen Patterson, Karm & Patterson, 800 Waukegan
Road, Suite 202, Glenview, Illinois 60025

VILLAGE OF
FOREST PARK
PROPERTY COMPLIANCE
No. **2279**
10/10/06
Approved/Date

STATE TAX
STATE OF ILLINOIS

OCT. 25. 06
REAL ESTATE TRANSFER TAX
DEPARTMENT OF REVENUE

0000036692
REAL ESTATE
TRANSFER TAX
00436.00
FP 102809

COUNTY TAX
COOK COUNTY
REAL ESTATE TRANSACTION TAX

OCT. 25. 06
REVENUE STAMP

0000036562
REAL ESTATE
TRANSFER TAX
00218.00
FP 326707

UNOFFICIAL COPY



TICOR TITLE INSURANCE COMPANY

ORDER NUMBER: 2000 000402923 SC
STREET ADDRESS: 602 GROVE LN #602
CITY: FOREST PARK **COUNTY:** COOK COUNTY
TAX NUMBER: 15-13-109-028-&030

LEGAL DESCRIPTION:

PARCEL 1:

UNIT NUMBER 602 IN THE RESIDENCES AT THE GROVE TOWNHOME CONDOMINIUM, AS DELINEATED ON A SURVEY OF THE FOLLOWING DESCRIBED TRACT OF LAND:
LOT 3 AND 10 IN THE RESIDENCES AT THE GROVE, BEING A SUBDIVISION OF PART OF THE NORTHWEST 1/4 OF SECTION 13, TOWNSHIP 39 NORTH, RANGE 12 EAST OF THE THIRD PRINCIPAL MERIDIAN, ACCORDING TO THE PLAT THEREOF RECORDED DECEMBER 28, 2005 AS DOCUMENT NUMBER 0536203040, IN COOK COUNTY, ILLINOIS.
WHICH SURVEY IS ATTACHED AS EXHIBIT "C" TO THE DECLARATION OF CONDOMINIUM RECORDED AS DOCUMENT NUMBER 0615932017 ; TOGETHER WITH ITS UNDIVIDED PERCENTAGE INTEREST IN THE COMMON ELEMENTS IN COOK COUNTY ILLINOIS.

PARCEL 2:

EASEMENT FOR THE BENEFIT OF PARCEL 1 FOR INGRESS AND EGRESS FROM PARCEL 1 TO THE PUBLIC STREETS AND ROADS, OVER AND ACROSS THE ROADS, DRIVEWAYS AND WALKWAYS LOCATED ON THE COMMUNITY AREA AS DEFINED IN ARTICLES I AND II OF THE COMMUNITY DECLARATION FOR THE RESIDENCES AT THE GROVE RECORDED JUNE 8, 2006 AS DOCUMENT NUMBER 0615932018 AND SUPPLEMENT NO. 1 TO THE COMMUNITY DECLARATION RECORDED AS DOCUMENT NUMBER 0617334013 AND THE EXCLUSIVE RIGHT TO THE USE OF A CONCRETE PATIO AS TO UNIT 602, A LIMITED COMMON ELEMENT, AS DELINEATED ON THE SURVEY ATTACHED AS EXHIBIT "C" TO THE AFORESAID DECLARATION AS AMENDED FROM TIME TO TIME.

NOTE: THE LEGAL DESCRIPTION AS NOTED ABOVE AND PART OF SCHEDULE A IS ONLY FOR CONVENIENCE PURPOSES IN THAT THE AMENDMENT TO THE DECLARATION OF CONDOMINIUM HAS NOT BEEN RECORDED.