

UNOFFICIAL COPY



LOAN NO.: 41221600364656
PIF DATE:
ILLINOIS
RELEASE DEED
Prepared by LATONYA KELLY

Doc#: 0631010066 Fee: \$26.50
Eugene "Gene" Moore RHSP Fee: \$10.00
Cook County Recorder of Deeds
Date: 11/06/2006 02:30 PM Pg: 1 of 2

Record & Return to:
Household Finance Corporation
577 Lamont Road
P.O. Box 8635
Elmhurst, IL 60126

KNOW ALL MEN BY THESE PRESENTS
That HOUSEHOLD FINANCE CORPORATION III, a Corporation of the United States

Does hereby certify and acknowledge satisfaction in full of the debt secured by the following described and recorded real estate mortgage, and the same is hereby released:

Name or Mortgagor:

DANIEL P BIRD

DONNA J BIRD

Name of Mortgagee:

HOUSEHOLD FINANCE CORPORATION III

The mortgage is recorded with the Register of Titles/Recorder of Deeds for COOK County, Illinois.

Document No. 0528421023, Instrument # NA, Volume NA, Page NA, Mortgage Date 10/05/2005, Recorded Date 10/11/2005


Address of Property: 15320 LE CLAIRE AVE
OAK FOREST, IL 60452

Legal Description of Property: SEE ATTACHED

Tax ID No.: 2816205010

Dated: October 5, 2006

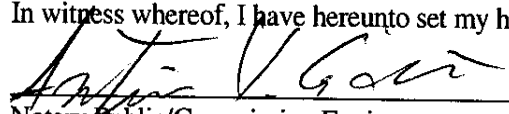
HOUSEHOLD FINANCE CORPORATION III

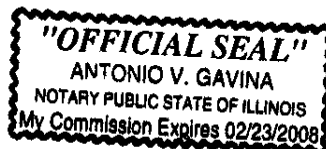

LATONYA KELLY, VICE PRESIDENT

State of Illinois
County of Dupage

On October 5, 2006, before me, the undersigned, a Notary Public in and for said State, personally appeared, LATONYA KELLY personally known to me or proven to me on the basis of satisfactory evidence to be the VICE PRESIDENT of HOUSEHOLD FINANCE CORPORATION III, a United States corporation, executed the within instrument pursuant to its bylaws or a resolution of its Board of Directors.

In witness whereof, I have hereunto set my hand and affixed my notarial seal this October 5, 2006.


Notary Public/Commission Expires:



gc
P
h
m
81

UNOFFICIAL COPY

EXHIBIT A (PAGE 1)

THE FOLLOWING DESCRIBED REAL ESTATE SITUATED IN THE COUNTY OF COOK, IN THE STATE OF ILLINOIS TO-WIT:

LOT 4 IN BLOCK 22 IN ARTHUR T. MCINTOSH AND COMPANY'S CICERO AVENUE SUBDIVISION OF THE WEST 1/2 OF SECTION 15 AND THE EAST 1/2 OF SECTION 16, TOWNSHIP 36 NORTH, RANGE 13 EAST OF THE THIRD PRINCIPAL MERIDIAN, IN COOK COUNTY, ILLINIOS. TAX MAP OR PARCEL ID NO.: 28-16-205-010

Property of Cook County Clerk's Office



*B12050302L85MTG8000fL0012C0F**BIRD

*

FILE COPY