



Doc#: 0631711232 Fee: \$30.00
Eugene "Gene" Moore RHSP Fee:\$10.00
Cook County Recorder of Deeds
Date: 11/13/2006 03:36 PM Pg: 1 of 4

**SPECIAL WARRANTY DEED
(Illinois)**

Mail To:

Ok Y. Lee
Janette Lee
849 N. Franklin, Unit 1016
Chicago, IL 60610

Name and Address of Taxpayer:

Ok Y. Lee
Janette Lee
849 N. Franklin, Unit 1016
Chicago, IL 60610

S93174
TICOR TITLE

The Grantors, Parc Chestnut, L.L.C., an Illinois limited liability company, of the Village of Hoffman Estates, County of Cook, State of Illinois, for and in consideration of Ten and 00/100 Dollars (\$10.00), and other good and valuable consideration in hand paid, does REMISE, RELEASE, ALIEN AND CONVEY to:

**Ok Y. Lee and Janette Lee
6315 W. Touhy
Chicago, IL 60646**

Grantees, husband and wife, not as joint tenants or tenants in common, but as TENANTS BY THE ENTIRETY, all right, title and interest in the following described Real Estate situated in the County of Cook, State of Illinois, to wit:

SEE LEGAL DESCRIPTION ATTACHED AS EXHIBIT A

Subject only to: (a) General real estate taxes for the current year not then due and for subsequent years, including taxes which may accrue by reason of new or additional improvements during the year of Closing; (b) special taxes or assessments for improvements not yet completed; (c) easements, covenants, restrictions, agreements, conditions and building lines of record and party wall rights; (d) the Illinois Condominium Property Act; (e) terms, provisions and conditions of the Declaration of Condominium Ownership for Parc Chestnut Condominium, including all amendments and exhibits thereto; (f) applicable zoning and building laws and ordinances; (g) roads and highways, if any (h) unrecorded public utility easements, if any; (i) Purchaser's mortgage, if any; (j) plats of dedication and covenants thereon; (k) acts done or suffered by or judgments against Purchaser, or anyone claiming under Purchaser; (l) liens and other matters of title over which the Title Company, as hereinafter defined, is willing to insure without cost to Purchaser

hereby releasing and waiving all rights under and by virtue of the Homestead Exemption Laws of the State of Illinois. TO HAVE AND TO HOLD said premises as above described not in joint tenancy or tenancy in common, but in tenancy by the entirety forever.

And the grantor, for itself, and its successors, does covenant, promise and agree, to and with the grantee, its successors and assigns, that it has not done or suffered to be done, anything whereby the said premises hereby granted are, or may be, in any manner encumbered or charged, except as herein recited; and that it WILL WARRANT AND DEFEND the said premises against all persons lawfully claiming, or to claim the same, by, through or under it.

BOX 15

4PG
C.F.

UNOFFICIAL COPY

Permanent Real Estate Index Number (s): 17-04-443-015
Address of Real Estate: 849 N. Franklin, Unit 1016
Chicago, IL 60610

DATED this 24th day of October, 2006.

Parc Chestnut, L.L.C., an Illinois limited liability company

By: Concord Homes, Inc., a Delaware corporation, d/b/a Lennar,
Its: Managing Member

By: *David Radomski*
David Radomski
Its: Vice President

Attest: *Mallory Kraman*
Mallory Kraman
Its: Assistant Secretary

State of Illinois)
) ss
County of Cook)

I, the undersigned, a Notary Public in and for the County and State aforesaid, DO HEREBY CERTIFY that David Radomski and Mallory Kraman, personally known to me to be the Vice President and Assistant Secretary, respectively, for Parc Chestnut, L.L.C., an Illinois limited liability company, and personally known to me to be the same persons whose names are subscribed to the foregoing instrument, appeared before me this day in person and acknowledged that as such Vice President and Assistant Secretary they signed and delivered the said instrument, pursuant to the authority given by the Board of said corporation, as their free and voluntary act, and as the free and voluntary act and deed of said corporation, for the uses and purposes therein set forth, including the release and waiver of the right of homestead.

Given under my hand official seal this 24th day of October, 2006.

Barbara M. Kimberley
Notary Public



This instrument was prepared by Barbara Kimberley authorized agent for Lennar Chicago, Inc., 2300 N. Barrington Road, Suite 600, Hoffman Estates, IL 60169-2082

UNOFFICIAL COPY**TICOR TITLE INSURANCE COMPANY**

ORDER NUMBER: 2000 000593174 CH
STREET ADDRESS: 849 N. FRANKLIN ST 1016
CITY: CHICAGO **COUNTY:** COOK COUNTY
TAX NUMBER: 17-04-443-011-0000

LEGAL DESCRIPTION:**PARCEL 1:**

UNIT NUMBER 1016 IN THE PARC CHESTNUT CONDOMINIUM, AS DELINEATED ON A SURVEY OF THE FOLLOWING DESCRIBED TRACT OF LAND:

SUB-PARCEL 1:

LOTS 10 TO 18 IN STORR'S SUBDIVISION OF BLOCK 30 IN JOHNSTON, ROBERTS AND STORR'S ADDITION TO CHICAGO IN SECTION 4, TOWNSHIP 39 NORTH, RANGE 14, EAST OF THE THIRD PRINCIPAL MERIDIAN, IN COOK COUNTY, ILLINOIS.

SUB-PARCEL 2:

THE WEST 26 FEET OF LOT 3, ALL OF LOTS 4 TO 10 AND THE WEST 26 FEET OF LOT 11 ON THE SUBDIVISION OF BLOCK 31 IN JOHNSTON, ROBERTS AND STORR'S ADDITION TO CHICAGO IN SECTION 4, TOWNSHIP 39 NORTH, RANGE 14, EAST OF THE THIRD PRINCIPAL MERIDIAN, IN COOK COUNTY, ILLINOIS.

SUB-PARCEL 3:

ALL OF THE NORTH-SOUTH 10 FOOT WIDE VACATED ALLEY LYING WEST OF AND ADJOINING THE WEST LINE OF LOTS 4 AND 10 AND SAID WEST LINE OF LOT 4 PRODUCED NORTH 18 FEET AND LYING EAST OF AND ADJOINING THE EAST LINE OF LOTS 5 TO 9 ALSO ALL OF THE EAST-WEST 18 FOOT WIDE VACATED ALLEY LYING SOUTH OF AND ADJOINING THE SOUTH LINE OF LOT 10, LYING NORTH OF AND ADJOINING THE NORTH LINE OF LOT 4 AND LYING WEST OF AND ADJOINING THE WEST LINE OF THE EAST 18 FEET OF SAID LOT 4 PRODUCED NORTH 18 FEET ALL IN THE SUBDIVISION OF BLOCK 31 IN JOHNSTON, ROBERTS AND STORR'S ADDITION TO CHICAGO IN SECTION 4, TOWNSHIP 39 NORTH RANGE 14, EAST OF THE THIRD PRINCIPAL MERIDIAN, IN COOK COUNTY, ILLINOIS.

SUB-PARCEL 4:

ALL OF THE EAST-WEST 18 FOOT WIDE VACATED ALLEY LYING SOUTH OF THE SOUTH LINE OF LOTS 10 AND THE WEST 26 FEET OF LOT 11, LYING NORTH OF THE NORTH LINE OF LOT 4 AND THE WEST 26 FEET OF LOT 3, LYING WEST OF A LINE EXTENDING NORTH FROM THE NORTHEAST CORNER OF THE WEST 26 FEET OF SAID LOT 3 TO THE SOUTHEAST CORNER OF THE WEST 26 FEET OF SAID LOT 11 AND LYING EAST OF THE NORTHERLY EXTENSION OF THE WEST LINE OF THE WEST 18 FEET OF LOT 4, ALL IN JOHNSTON, ROBERTS AND STORR'S ADDITION TO CHICAGO IN SECTION 4, TOWNSHIP 39 NORTH, RANGE 14, EAST OF THE THIRD PRINCIPAL MERIDIAN, IN COOK COUNTY, ILLINOIS;

WHICH SURVEY IS ATTACHED AS EXHIBIT "C" TO THE DECLARATION OF CONDOMINIUM RECORDED AS DOCUMENT NUMBER 0613910107, AS AMENDED; TOGETHER WITH ITS UNDIVIDED PERCENTAGE INTEREST IN THE COMMON ELEMENTS IN COOK COUNTY ILLINOIS.

UNOFFICIAL COPY



TICOR TITLE INSURANCE COMPANY

ORDER NUMBER: 2000 000593174 CH
 STREET ADDRESS: 849 N. FRANKLIN ST 1016
 CITY: CHICAGO COUNTY: COOK COUNTY
 TAX NUMBER: 17-04-443-011-0000


LEGAL DESCRIPTION:

PARCEL 2:

THE EXCLUSIVE RIGHT TO THE USE OF GARAGE SPACE 199, A LIMITED COMMON ELEMENT, AS DELINEATED AND DEFINED IN THE DECLARATION OF CONDOMINIUM AFORESAID.


2005 PERMANENT INDEX NUMBERS.

17-04-443-011, -012, -013, -014, -015, -016, -017, -020
 17-04-445-001, -002, -006, -014



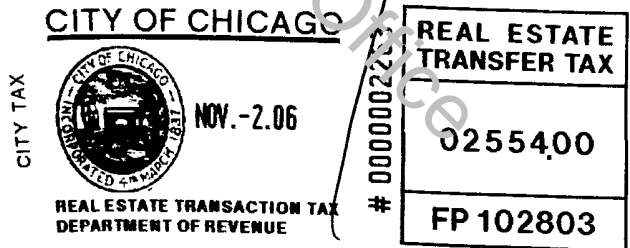
0000036663

REAL ESTATE TRANSFER TAX
0017025
FP326707



0000036792

REAL ESTATE TRANSFER TAX
0034050
FP 102809



0000002223

REAL ESTATE TRANSFER TAX
0255400
FP 102803