

UNOFFICIAL COPY

SATISFACTION OF REAL ESTATE MORTGAGE - BY BANK

Loan # 650650892-5271998

The undersigned Bank certifies that the following is fully paid and satisfied: Mortgage executed by **JACK BARDEN, AND DODIE M ANDERSON HUSBAND AND WIFE** to Bank and recorded in the office of the Register of Deeds of Cook County, as Document Number **0521440143** in (Reel/Vol.) N/A of (Records/Mortg's) on (Image/Page) N/A relating to property with an address of **1000 W ADAMS ST, CHICAGO, IL 60607-0000** and legally described as follows: **SEE ATTACHED**

Permanent Index No. 17-17-211-027-1108

Today's Date 10/11/2006

Wells Fargo Bank, N.A.


Name of Bank

By


Janet L. Brown, Collateral Officer

COUNTERSIGNED:

By


Melissa A. Shore, Collateral Officer





Doc#: 0632245128 Fee: \$26.50
Eugene "Gene" Moore RHSP Fee: \$10.00
Cook County Recorder of Deeds
Date: 11/20/2006 09:09 AM Pg: 1 of 2

Mail / Return to:
JACK BARDEN
1000 W ADAMS ST
CHICAGO, IL 60607-2926

STATE OF MONTANA }
COUNTY OF YELLOWSTONE } ss.

On the above date, the foregoing instrument was acknowledged before me by the above named officers.


Donna Johnson
Notary Public for the State of Montana
Residing at Billings, Montana
My Commission Expires: 04/05/2009



This instrument was drafted by:
Linda Buckman, Clerk
Wells Fargo Bank, N.A.
PO Box 31557, 2324 Overland Ave
Billings, MT 59102
866-255-9102

57
P2
5-
M9
4/11

UNOFFICIAL COPY

PARCEL 1:

UNIT NUMBER 708 IN THE 1000 ADAMS CONDOMINIUM, AS DELINEATED ON A SURVEY OF THE FOLLOWING DESCRIBED TRACT OF LAND:

CERTAIN LOTS OR PARTS THEREOF AND VACATED ALLEYS ADJOINING SAID LOTS IN C. S. SHERMAN'S SUBDIVISION OF THE SOUTH 245 FEET OF THE EAST 189 FEET OF TWO TRACTS KNOWN AS BLOCK 6 IN DUNCAN'S ADDITION AND BLOCK 13 OF CANAL TRUSTEE'S SUBDIVISION OF THE WEST 1/2 AND THE WEST 1/2 OF THE NORTHEAST 1/4 OF SECTION 17, TOWNSHIP 39 NORTH, RANGE 14, EAST OF THE THIRD PRINCIPAL MERIDIAN;

WHICH SURVEY IS ATTACHED AS EXHIBIT "C" TO THE DECLARATION OF CONDOMINIUM RECORDED AS DOCUMENT NUMBER 0010605959, AS AMENDED FROM TIME TO TIME, TOGETHER WITH ITS UNDIVIDED PERCENTAGE INTEREST IN THE COMMON ELEMENTS, IN COOK COUNTY, ILLINOIS.

PARCEL 2:

THE RIGHT TO THE USE OF PARKING SPACE T91, A LIMITED COMMON ELEMENT AS RECORDED ON THE AFORESAID DECLARATION OF CONDOMINIUM

Property of Cook County Clerk's Office