

UNOFFICIAL COPY

SATISFACTION OF REAL ESTATE MORTGAGE - BY BANK

Loan # 65465400360130001


The undersigned Bank certifies that the following is fully paid and satisfied: Mortgage executed by **Julie G Davis and Marc J Davis wife and husband** to Bank and recorded in the office of the Register of Deeds of Cook County, as Document Number **0324032019** in (Reel/Vol.) N/A of (Records/Mortg's) on (Image/Page) N/A relating to property with an address of **1956 S Prairie, Chicagol IL 60616** and legally described as follows: **See attached Exhibit A**

Permanent Index No. 17-22-308-069-0000

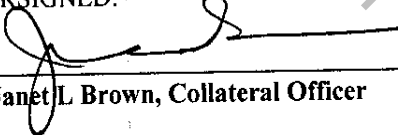
Today's Date 10/30/2006

Wells Fargo Bank, N.A.

Name of Bank

By 
Andrea Smith, Collateral Officer

COUNTERSIGNED:

By 
Janet L Brown, Collateral Officer





Doc#: 0633213073 Fee: \$26.50
Eugene "Gene" Moore RHSP Fee: \$10.00
Cook County Recorder of Deeds
Date: 11/28/2006 11:24 AM Pg: 1 of 2

STATE OF MONTANA }
COUNTY OF YELLOWSTONE } ss.

Mail / Return to:
JULIE DAVIS
1956 S PRAIRIE AVE
CHICAGO, IL 60616-1321

On the above date, the foregoing instrument was acknowledged before me by the above named officers.


Samantha Houghton
Notary Public for the State of Montana
Residing at Billings, Montana
My Commission Expires: 08/20/2009



This instrument was drafted by:
Linda C Perucco, Clerk
Wells Fargo Bank, N.A.
PO Box 31557, 2324 Overland Ave
Billings, MT 59102
866-255-9102

[Handwritten initials]

UNOFFICIAL COPY

Exhibit A

PARCEL 1:

THE EAST 32.66 FEET OF THE SOUTH 54.62 FEET (EXCEPT THE WEST 7.04 FEET OF THE EAST 32.66 FEET OF THE SOUTH 1.95 FEET THEREOF) OF LOT 4 IN BLOCK 13 IN ASSESSOR'S DIVISION OF THE SOUTHWEST FRACTIONAL QUARTER OF SECTION 22, TOWNSHIP 39 NORTH, RANGE 14, EAST OF THE THIRD PRINCIPAL MERIDIAN, IN COOK COUNTY, ILLINOIS.

ALSO

THE EAST 25.62 FEET OF LOT 1 IN BLOCK 4 IN GEORGE SMITH'S ADDITION TO CHICAGO IN THE SOUTHWEST QUARTER OF SECTION 22, TOWNSHIP 39 NORTH, RANGE 14, EAST OF THE THIRD PRINCIPAL MERIDIAN, IN COOK COUNTY, ILLINOIS.

PARCEL 2:

EASEMENTS FOR INGRESS AND EGRESS FOR THE BENEFIT OF PARCEL 1 AS CREATED BY DECLARATION OF COVENANTS, CONDITIONS, RESTRICTIONS AND EASEMENTS FOR THE COMMONWEALTH ON PRAIRIE AVENUE TOWNHOMES RECORDED DECEMBER 18, 2000 AS DOCUMENT 00992709.

PARCEL 3:

EASEMENTS FOR INGRESS AND EGRESS FOR THE BENEFIT OF PARCEL 1 AS CREATED BY DECLARATION OF COVENANTS, CONDITIONS, RESTRICTIONS AND EASEMENTS FOR THE COMMONWEALTH ON PRAIRIE AVENUE CONDOMINIUM AND THE CONDOMINIUM ON PRAIRIE AVENUE TOWNHOMES DATED DECEMBER 7, 2000 AND RECORDED DECEMBER 18, 2000 AS DOCUMENT NUMBER 00992710.