

UNOFFICIAL COPY



Doc#: 0633841162 Fee: \$30.00
Eugene "Gene" Moore RHSP Fee: \$10.00
Cook County Recorder of Deeds
Date: 12/04/2006 12:54 PM Pg: 1 of 4

18A

MERCURY TITLE COMPANY, L.L.C.

SPECIAL WARRANTY DEED

2071051 tmn ①

THE GRANTOR, River Place on the Park, LLC, an Illinois Limited Liability Company, of the City of Chicago, State of Illinois, for and in consideration of the sum of TEN (\$10.00) and 00/100 DOLLARS and other good and valuable consideration, in hand paid, CONVEYS AND WARRANTS TO: **Theresa Yonan and Younan Yonan**, of 7836 Kilbourn Avenue, Skokie, Illinois, ("Grantees"), not as tenants in common, but as joint tenants with the right of survivorship, the following described Real Estate situated in the County of Cook in the State of Illinois, to wit:

(above space for recorder only)

SEE LEGAL DESCRIPTION ATTACHED HERETO AND MADE A PART HEREOF.

Permanent Real Estate Index Number(s): 17-09-113-014-0000


Address of Real Estate: 700 North Larrabee Street, Unit 1713/GU-44/S-173
Chicago, Illinois 60610

SUBJECT TO: (1) real estate taxes not yet due and payable; (2) special taxes or assessments for improvements not yet completed and other assessments or installments thereof not due and payable at the time of closing; (3) applicable zoning, planned unit development and building laws or ordinances and restrictions; (4) public, private and utility easements, encroachments, covenants, conditions, restrictions, and agreements of record, provided none of the foregoing materially adversely affect Grantee's quiet use and enjoyment of the Unit(s) as a residential condominium; (5) the Declaration of Condominium for River Place on the Park Condominiums and other recorded condominium documents, and any amendments and exhibits thereto; (6) the provisions of the Illinois Condominium Property Act; (7) acts done or suffered by Grantee, or anyone claiming, by, through, or under Grantee; and (8) liens and other matters as to which the Title Insurer (as hereinafter defined) commits to insure Buyer against loss or damage.

City of Chicago
Dept. of Revenue
480330
12/01/2006 10:18 Batch 07222 32




Real Estate
Transfer Stamp
\$2,925.00



| |
|--------------------------|
| REAL ESTATE TRANSFER TAX |
| 0039000 |
| FP 103041 |

000003574



| |
|--------------------------|
| REAL ESTATE TRANSFER TAX |
| 0019500 |
| FP 103042 |

0000015029


M.G.R. TITLE

UNOFFICIAL COPY

In Witness Whereof, said Grantor has caused its name to be signed to these presents by its authorized agent on November 30, 2006.

River Place on the Park, LLC,
an Illinois limited liability company
BY: EDC Management, Inc.,
an Illinois corporation, a Manager

BY: _____





Ronald B. Shipka, Jr.,
Its: President

State of Illinois)
) ss
County of Cook)

I, the undersigned, a Notary Public, in and for the County and State aforesaid, DO HEREBY CERTIFY, that Ronald B. Shipka, Jr., in the capacity noted above, and personally known to me to be the same person whose name is subscribed to the foregoing instrument, signed, sealed and delivered the said instrument as his free and voluntary act, in the capacity noted above, for the uses and purpose therein set forth.

Given under my hand and official seal, this 30th day of November, 2006.





Notary Public

This Instrument was prepared by:

Brown, Udell & Pomerantz, 1332 N. Halsted St. Suite 100, Chicago, IL, 60622.

Mail to: KOSTECK FALLER
10201 W. LINCOLN HWY
FRANKFURT, IL
60423

Send subsequent tax bills to:
Theresa Yonan
7836 Kilbourn Ave
SKOKIE IL 60076

UNOFFICIAL COPY

PARCEL 1:

UNITS 1713 AND GU-44, IN THE RIVER PLACE ON THE PARK CONDOMINIUM, AS DELINEATED ON A SURVEY OF THE FOLLOWING DESCRIBED PROPERTY:

LOTS 11 TO 17, BOTH INCLUSIVE, AND A PART OF LOTS 10 AND 18 IN BLOCK 81 LYING EAST AND ADJOINING THE EAST DOCK LINE OF THE NORTH BRANCH OF THE CHICAGO RIVER AS NOW LOCATED IN RUSSELL, MATHER AND ROBERTS' SECOND ADDITION TO CHICAGO, BEING A SUBDIVISION OF THAT PART OF THE WEST 1/2 OF THE NORTHWEST 1/4 OF SECTION 9, TOWNSHIP 39 NORTH, RANGE 14, EAST OF THE THIRD PRINCIPAL MERIDIAN, LYING EAST OF THE NORTH BRANCH OF THE CHICAGO RIVER TOGETHER WITH LOTS 11 TO 17 BOTH INCLUSIVE AND A PART OF LOTS 10 AND 18 IN BLOCK 82 (EXCEPT THE EAST 30 FEET OF SAID LOTS USED AS ROBERTS STREET) IN RUSSELL, MATHER AND ROBERTS' SECOND ADDITION TO CHICAGO, BEING A SUBDIVISION OF THAT PART OF THE WEST 1/2 OF THE NORTHWEST 1/4 OF SECTION 9, TOWNSHIP 39 NORTH, RANGE 14, EAST OF THE THIRD PRINCIPAL MERIDIAN, LYING EAST OF THE NORTH BRANCH OF THE CHICAGO RIVER

TOGETHER WITH

THE STRIP OF LAND 66.00 FEET IN WIDTH LYING BETWEEN THE AFORESAID LOTS 11 TO 17 BOTH INCLUSIVE, AND A PART OF LOTS 10 AND 18 IN SAID BLOCK 81 AND SAID LOTS 11 TO 17, BOTH INCLUSIVE, AND A PART OF LOTS 10 AND 18 IN SAID BLOCK 82 WHICH STRIP, FORMERLY KNOWN AS ROBERTS STREET, CONSTITUTES ALL OF THE LAND LYING BETWEEN SAID LOTS IN BLOCK 81 AND SAID LOTS IN BLOCK 82, ALL IN SAID RUSSELL, MATHER AND ROBERTS SECOND ADDITION TO CHICAGO DESCRIBED AS FOLLOWS:

COMMENCING AT THE INTERSECTION OF THE WEST LINE OF NORTH LARRABEE STREET AND THE NORTH LINE OF WEST ERIE STREET; THENCE NORTH ALONG SAID WEST LINE OF NORTH LARRABEE STREET, A DISTANCE OF 206.14 FEET TO A POINT 85.18 FEET SOUTH OF THE INTERSECTION OF THE WESTERLY EXTENSION OF THE NORTH LINE OF WEST HURON STREET AND THE POINT OF BEGINNING OF THIS DESCRIPTION; THENCE CONTINUING NORTH ALONG SAID WEST LINE OF NORTH LARRABEE STREET, A DISTANCE OF 335.68 FEET TO THE EASTERLY EXTENSION OF THE SOUTH FACE OF AN 8 STORY BRICK BUILDING; THENCE WEST ALONG SAID SOUTH FACE OF AN 8 STORY BRICK BUILDING AT AN ANGLE OF 89 DEGREES 58 MINUTES 55 SECONDS TO THE RIGHT WITH THE LAST DESCRIBED LINE, A DISTANCE OF 218.31 FEET TO THE EASTERLY DOCK LINE OF THE NORTH BRANCH OF THE CHICAGO RIVER; THENCE SOUTH ALONG SAID EASTERLY DOCK LINE AT AN ANGLE OF 90 DEGREES 49 MINUTES 57 SECONDS TO THE RIGHT WITH THE LAST DESCRIBED LINE, A DISTANCE OF 199.33 FEET; THENCE CONTINUING SOUTH ALONG SAID EASTERLY DOCK LINE AT AN ANGLE OF 178 DEGREES 42 MINUTES 26 SECONDS TO THE RIGHT WITH THE LAST DESCRIBED LINE, A DISTANCE OF 38.27 FEET; THENCE CONTINUING SOUTH ALONG SAID EASTERLY DOCK LINE AT AN ANGLE OF 178 DEGREES 13 MINUTES 08 SECONDS TO THE RIGHT WITH THE LAST DESCRIBED LINE, A DISTANCE OF 80.25 FEET; THENCE CONTINUING SOUTH ALONG SAID EASTERLY DOCK LINE AT AN ANGLE OF 178 DEGREES 24 MINUTES 51 SECONDS TO THE RIGHT WITH THE LAST DESCRIBED LINE, A DISTANCE OF 15.55 FEET; THENCE EAST AT AN ANGLE OF 94 DEGREES 27 MINUTES 47 SECONDS TO THE RIGHT WITH THE LAST DESCRIBED LINE, A DISTANCE OF 216.63 FEET TO THE POINT OF BEGINNING IN COOK COUNTY, ILLINOIS;

EXCEPTING THEREFROM THE NORTH 185 FEET THEREOF.

WHICH SURVEY IS ATTACHED TO THE DECLARATION OF CONDOMINIUM RECORDED AS DOCUMENT 0621931005, TOGETHER WITH AN UNDIVIDED PERCENTAGE INTEREST IN THE COMMON ELEMENTS.

PARCEL 2:

THE EXCLUSIVE RIGHT TO USE STORAGE SPACE S-173, A LIMITED COMMON ELEMENT AS

UNOFFICIAL COPY

DELINEATED ON THE SURVEY ATTACHED TO THE DECLARATION AFORESAID RECORDED AS DOCUMENT 0621931005.

GRANTOR ALSO HEREBY GRANTS TO THE GRANTEE, ITS SUCCESSORS AND ASSIGNS, AS RIGHTS AND EASEMENTS APPURTENANCES TO THE ABOVE DESCRIBED REAL ESTATE, THE RIGHTS AND EASEMENTS FOR THE BENEFIT OF SAID PROPERTY SET FORTH IN THE DECLARATION OF CONDOMINIUM, AND GRANTOR RESERVES TO ITSELF, ITS SUCCESSORS AND ASSIGNS, THE RIGHTS AND EASEMENTS SET FORTH IN SAID DECLARATION FOR THE BENEFIT OF THE REMAINING PROPERTY DESCRIBED THEREIN.

THIS DEED IS SUBJECT TO ALL RIGHTS, EASEMENTS, COVENANTS, CONDITIONS, RESTRICTIONS AND RESERVATIONS CONTAINED IN SAID DECLARATION THE SAME AS THOUGH THE PROVISIONS OF SAID DECLARATION WERE RECITED AND STIPULATED AT LENGTH HEREIN.

COMMONLY KNOWN AS: 700 NORTH LARRABEE STREET, CHICAGO, ILLINOIS 60610

PIN: 17-09-113-014-0000

PROPERTY OF COOK COUNTY CLERK'S OFFICE