

UNOFFICIAL COPY

WHEN RECORDED MAIL TO

Troutman Sanders LLP
The Chrysler Building
405 Lexington Avenue
New York, New York 10174
Att: Mitchell Fenton
Ref: Palmer House



Doc#: 0634644080 Fee: \$134.00
Eugene "Gene" Moore RHSP Fee:\$10.00
Cook County Recorder of Deeds
Date: 12/12/2006 01:12 PM Pg: 1 of 56

SPACE ABOVE THIS LINE FOR RECORDER'S USE

Lawyers Unit #11344 Case # 10940642

THOR PALMER HOUSE HOTEL & SHOPS LLC

and

THOR PALMER HOUSE HOTEL, LLC (collectively, Mortgagor)

to

ANGLO IRISH BANK CORPORATION PLC,
as Administrative Agent
(Mortgagee)

MORTGAGE, SECURITY AGREEMENT AND FIXTURE FILING

Dated: As of December 11, 2006

Property Location:
17 East Monroe Street
Chicago, Illinois
County of Cook

11/12

UNOFFICIAL COPY

MORTGAGE, ASSIGNMENT OF LEASES AND RENTS AND SECURITY AGREEMENT (this "**Mortgage**"), made as of December 11, 2006, by **THOR PALMER HOUSE HOTEL & SHOPS LLC**, a Delaware limited liability, having an office at c/o Thor Equities, Inc. 139 Fifth Avenue, New York, New York 10010 ("**Borrower**"), and **THOR PALMER HOUSE HOTEL LLC**, a Delaware limited liability company, having an office at c/o Thor Equities, Inc. 139 Fifth Avenue, New York, New York 10010 ("**Hotel Lessee**"; Borrower and Hotel Lessee are referred to herein collectively as "**Mortgagor**") to **ANGLO IRISH BANK CORPORATION PLC**, a limited public company organized under the laws of the Republic of Ireland having its principal place of business at 18/21 St. Stephen's Green, Dublin 2, Ireland, and an address at 222 East 41st Street, 24th Floor, New York, New York 10017, as Administrative Agent for the Lenders referred to below (together with its successors and assigns, hereinafter referred to as "**Mortgagee**").

RECITALS

A. Borrower is the owner of fee simple title to certain parcel(s) of real property known as 17 East Monroe Street and located in Chicago, Illinois, and further described on Exhibit A attached hereto and made apart hereof (the "**Premises**"), and the buildings, structures, fixtures, additions, enlargements, extensions, modifications, repairs, replacements and other improvements now or hereafter located thereon (the "**Improvements**").

B. Pursuant to a certain Lease Agreement, dated as of August, 2005, between Borrower, as Lessor, and Hotel Lessee, as Lessee, as amended by a certain Lease First Amendment to Lease Agreement, dated as of the date hereof (as amended, the "**Hotel Lease**"), Hotel Lessee leased from Borrower the Premises and the Improvements.

C. Pursuant to a certain Loan Agreement, dated as of the date hereof (as amended, modified, restated, consolidated or supplemented from time to time, the "**Loan Agreement**"), among Borrower, Administrative Agent and the Lenders defined therein (the "**Lenders**"), the Lenders, have agreed to make a secured loan to Borrower in the maximum principal amount of up to \$307,700,000.00 (the "**Loan**"). The Loan is evidenced by one or more notes in such principal amount (collectively, as the same may be amended, modified, restated, severed, consolidated, renewed, replaced, or supplemented from time to time, the "**Note**").

D. Hotel Lessee has guaranteed the obligations of Borrower under the Loan Documents pursuant to a certain Guaranty of even date herewith made in favor of the Mortgagee (the "**Hotel Lessee Guaranty**").

AGREEMENT

To secure (i) the payment of the Note and all sums which may or shall become due thereunder or under any of the other documents evidencing, securing or executed in connection with the Loan (the Note, this Mortgage, the Loan Agreement and such other documents, as any of the same may, from time to time, be modified, amended or supplemented, being hereinafter collectively referred to as the "**Loan Documents**"), including (x) the payment of interest and other amounts which would accrue and become due but for the filing of a petition

UNOFFICIAL COPY

in bankruptcy (whether or not a claim is allowed against Mortgagor for such interest or other amounts in any such bankruptcy proceeding) or the operation of the automatic stay under Section 362(a) of Title 11 of the United States Code (the "*Bankruptcy Code*"), and (y) the costs and expenses of enforcing any provision of any Loan Document (all such sums being hereinafter collectively referred to as the "*Debt*"), and (ii) the obligations of Hotel Lessee under the Hotel Lessee Guaranty, Borrower and Hotel Lessee hereby irrevocably mortgage, grant, bargain, sell, convey, transfer, pledge, set over and assign, and grant a security interest, to and in favor of Mortgagee, with power of sale, all of Borrower's and Hotel Lessee's right, title and interest now owned or hereafter acquired in and to the Premises, the Improvements and the Hotel Lease.

TOGETHER WITH: all right, title, interest and estate of Mortgagor now owned, or hereafter acquired, in and to the following property, rights, interests and estates (the Premises, the Improvements, the Hotel Lease, the leasehold interest created by the Hotel Lease and the property, rights, interests and estates hereinafter described are collectively referred to herein as the "*Mortgaged Property*"):

(a) all easements, rights-of-way, strips and gores of land, streets, ways, alleys, passages, sewer rights, water, water courses, water rights and powers, air rights and development rights, rights to oil, gas, mineral, coal and other substances of any kind or character, and all estates, rights, titles, interests, privileges, liberties, tenements, hereditaments and appurtenances of any nature whatsoever, in any way being, relating or pertaining to the Premises and the Improvements; and the reversion and reversions, remainder and remainders, and all land lying in the bed of any street, road, highway, alley or avenue, opened, vacated or proposed, in front of or adjoining the Premises, to the center line thereof; and all the estates, rights, titles, interests, dower and rights of dower, curtesy and rights of curtesy, property, possession, claim and demand whatsoever, both at law and in equity, of Mortgagor of, in and to the Premises and the Improvements and every part and parcel thereof, with the appurtenances thereto;

(b) all machinery, furniture, furnishings, equipment, computer software and hardware, fixtures (including all heating, air conditioning, plumbing, lighting, communications and elevator fixtures), inventory, materials, supplies and other articles of personal property and accessions thereof, renewals and replacements thereof and substitutions therefor, (including, without limitation, beds, bureaus, chiffoniers, chests, chairs, desks, lamps, mirrors, bookcases, tables, rugs, carpeting, drapes, draperies, curtains, shades, venetian blinds, screens, paintings, hangings, pictures, divans, couches, luggage carts, luggage racks, stools, sofas, chinaware, linens, pillows, blankets, glassware, foodcarts, cookware, dry cleaning facilities, dining room wagons, keys or other entry systems, bars, bar fixtures, liquor and other drink dispensers, icemakers, radios, television sets, intercom and paging equipment, electric and electronic equipment, dictating equipment, private telephone systems, facsimile machines, medical equipment, potted plants, heating, lighting and plumbing fixtures, fire prevention and extinguishing apparatus, cooling and air-conditioning systems, elevators, escalators, fittings, plants, apparatus, stoves, ranges, refrigerators, laundry machines, tools, machinery, engines, dynamos, motors, boilers, incinerators, switchboards, conduits, compressors, vacuum cleaning systems, floor cleaning, waxing and polishing equipment, call systems, brackets, electrical signs, bulbs, bells, ash and fuel, conveyors, cabinets, lockers, shelving, spotlighting equipment, dishwashers, garbage disposals, washers and dryers), other customary hotel equipment and other property of every kind and nature, tangible or intangible, owned by Mortgagor, or in which

UNOFFICIAL COPY

Mortgagor has or shall have an interest, now or hereafter located upon the Premises or the Improvements, or appurtenant thereto, and usable in connection with the present or future operation and occupancy of the Premises and the Improvements (hereinafter collectively referred to as the "**Equipment**"), including any leases of, deposits in connection with, and proceeds of any sale or transfer of any of the foregoing, and the right, title and interest of Mortgagor in and to any of the Equipment that may be subject to any "security interest" as defined in the Uniform Commercial Code, as in effect in the State where the Mortgaged Property is located (the "**UCC**"), superior in lien to the lien of this Mortgage;

(c) all awards or payments, including interest thereon, that may heretofore or hereafter be made with respect to the Premises or the Improvements, whether from the exercise of the right of eminent domain or condemnation (including any transfer made in lieu of or in anticipation of the exercise of such right), or for a change of grade, or for any other injury to or decrease in the value of the Premises or Improvements;

(d) all leases, subleases and other agreements or arrangements heretofore or hereafter entered into affecting the use, enjoyment or occupancy of, or the conduct of any activity upon or in, the Property or the Improvements, including any guarantees, extensions, renewals, modifications or amendments thereof and all additional remainders, reversions and other rights and estates appurtenant thereunder (hereinafter collectively referred to as the "**Leases**") (as used herein, the term "**Leases**" shall not include Hotel Transactions) and all rents, rent equivalents, moneys payable as damages (including payments by reason of the rejection of a Lease in a Bankruptcy Proceeding) or in lieu of rent or rent equivalents, royalties (including all oil and gas or other mineral royalties and bonuses) income, fees, receivables, receipts, revenues, deposits (including security, utility and other deposits), accounts, cash, issues, profits, charges for services rendered, and other payment and consideration of whatever form or nature received by or paid to or for the account of or benefit of Borrower, Hotel Lessee, Manager or any of their agents or employees from any and all sources arising from or attributable to the Property and the Improvements, including all amounts payable to Borrower or Hotel Lessee by the Manager under the Management Agreement, all revenues and credit card receipts collected from guest rooms, restaurants, bars, meeting rooms, banquet rooms and recreational facilities, parking charges, all receivables, customer obligations, installment payment obligations and other obligations now existing or hereafter arising or created out of the sale, lease, sublease, license, concession or other grant of the right of the use and occupancy of the Hotel or rendering of services by Borrower, Manager or any of their agents or employees, or any operator or manager of the hotel or the commercial space located in the Hotel or acquired from others (including, without limitation, from the rental of any office space, retail space, guest rooms or other space, halls, stores, and offices, and deposits securing reservations of such space), license, lease, sublease and concession fees and rentals, health club membership fees, food and beverage wholesale and retail sales, service charges, vending machine sales, and proceeds, if any, from business interruption or other loss of income insurance (hereinafter collectively referred to as the "**Rents**"), together with all proceeds from the sale or other disposition of the Leases and the right to receive and apply the Rents to the payment of the Debt;

(e) all proceeds of and any unearned premiums on any insurance policies covering the Mortgaged Property, including, without limitation, the right to receive and apply the

UNOFFICIAL COPY

proceeds of any insurance, judgments, or settlements made in lieu thereof, for damage to the Mortgaged Property;

(f) the right, in the name and on behalf of Mortgagor, to appear in and defend any action or proceeding brought with respect to the Mortgaged Property and to commence any action or proceeding to protect the interest of Mortgagee in the Mortgaged Property;

(g) all accounts (including reserve accounts), escrows, documents, instruments, chattel paper, claims, deposits and general intangibles, as the foregoing terms are defined in the UCC, and all franchises, trade names, trademarks, symbols, service marks, books, records, plans, specifications, designs, drawings, surveys, title insurance policies, permits, consents, licenses (including without limitation a certain Temporary License Agreement by and between Thor Palmer House Office LLC and Hotel Lessee, a memorandum of which is intended to be recorded immediately prior to this Mortgage), management agreements, contract rights (including any contract with any architect or engineer or with any other provider of goods or services for or in connection with any construction, repair or other work upon the Mortgaged Property), approvals, actions, refunds of real estate taxes and assessments (and any other governmental impositions related to the Mortgaged Property) and causes of action that now or hereafter relate to, are derived from or are used in connection with the Mortgaged Property, or the use, operation, maintenance, occupancy or enjoyment thereof or the conduct of any business or activities thereon (hereinafter collectively referred to as the "*Intangibles*"); and

(h) all proceeds, products, offspring, rents and profits from any of the foregoing, including those from sale, exchange, transfer, collection, loss, damage, disposition, substitution or replacement of any of the foregoing

Without limiting the generality of any of the foregoing, in the event that a case under the Bankruptcy Code is commenced by or against Mortgagor, pursuant to Section 552(b)(2) of the Bankruptcy Code, the security interest granted by this Mortgage shall automatically extend to all Rents acquired by the Mortgagor after the commencement of the case and shall constitute cash collateral under Section 363(a) of the Bankruptcy Code.

TO HAVE AND TO HOLD the Mortgaged Property unto Mortgagee and its successors and assigns, forever;

PROVIDED, HOWEVER, these presents are upon the express condition that, if Mortgagor shall well and truly pay to Mortgagee the Debt at the time and in the manner provided in the Loan Documents and shall well and truly abide by and comply with each and every covenant and condition set forth in the Loan Documents in a timely manner, these presents and the estate hereby granted shall cease, terminate and be void;

AND Mortgagor represents and warrants to and covenants and agrees with Mortgagee as follows:

PART I - GENERAL PROVISIONS

1. Payment of Debt and Incorporation of Covenants, Conditions and Agreements. Mortgagor shall pay the Debt at the time and in the manner provided in the Loan

UNOFFICIAL COPY

Documents. All the covenants, conditions and agreements contained in the Loan Documents are hereby made a part of this Mortgage to the same extent and with the same force as if fully set forth herein. Without limiting the generality of the foregoing, Mortgagor (i) agrees to insure, repair, maintain and restore damage to the Mortgaged Property, pay Taxes and Other Charges, and comply with Legal Requirements, in accordance with the Loan Agreement, and (ii) agrees that the Proceeds of Insurance and Awards for Condemnation shall be settled, held and applied in accordance with the Loan Agreement.

2. Leases and Rents.

(a) Mortgagor does hereby absolutely and unconditionally assign to Mortgagee all of Mortgagor's right, title and interest in all current and future Leases and Rents, it being intended by Mortgagor that this assignment constitutes a present, absolute assignment, and not an assignment for additional security only. Such assignment shall not be construed to bind Mortgagee to the performance of any of the covenants or provisions contained in any Lease or otherwise impose any obligation upon Mortgagee. Nevertheless, subject to the terms of this paragraph, Mortgagee grants to Mortgagor a revocable license to operate and manage the Mortgaged Property and to collect the Rents subject to the requirements of the Loan Agreement (including the deposit of Rents into the Clearing Account). The Hotel Lessee covenants to deposit the Rents into the Lockbox Account, pursuant to the Loan Agreement and the Lockbox Agreement. Upon an Event of Default without the need for notice or demand, the license granted to Mortgagor herein shall automatically be revoked, and Mortgagee shall immediately be entitled to possession of all Rents in the Clearing Account, the Deposit Account (including all Subaccounts thereof) and all Rents collected thereafter (including Rents past due and unpaid), whether or not Mortgagee enters upon or takes control of the Mortgaged Property. Mortgagor hereby grants and assigns to Mortgagee the right, at its option, upon revocation of the license granted herein, to enter upon the Mortgaged Property in person, by agent or by court-appointed receiver to collect the Rents. Any Rents collected after the revocation of such license may be applied toward payment of the Debt in such priority and proportions as Mortgagee in its sole discretion shall deem proper.

(b) Mortgagor shall not enter into, modify, amend, cancel, terminate or renew any Lease except as provided in Section 5.10 of the Loan Agreement.

(c) In the event of a conflict between the terms of the Loan Agreement and the terms of this Mortgage, the terms of the Loan Agreement shall govern.

3. Use of Mortgaged Property. Mortgagor shall not initiate, join in, acquiesce in or consent to any change in any private restrictive covenant, zoning law or other public or private restriction, limiting or defining the uses which may be made of the Mortgaged Property. If under applicable zoning provisions the use of the Mortgaged Property is or shall become a nonconforming use, Mortgagor shall not cause or permit such nonconforming use to be discontinued or abandoned without the consent of Mortgagee. Mortgagor shall not (i) change the use of the Mortgaged Property, (ii) permit or suffer to occur any waste on or to the Mortgaged Property or (iii) take any steps to convert the Mortgaged Property to a condominium or cooperative form of ownership.

UNOFFICIAL COPY

4. Transfer or Encumbrance of the Mortgaged Property.

(a) Mortgagor acknowledges that (i) Mortgagee has examined and relied on the creditworthiness and experience of the principals of Mortgagor in owning and operating properties such as the Mortgaged Property in agreeing to make the Loan, (ii) Mortgagee will continue to rely on Mortgagor's ownership of the Mortgaged Property as a means of maintaining the value of the Mortgaged Property as security for the Debt, and (iii) Mortgagee has a valid interest in maintaining the value of the Mortgaged Property so as to ensure that, should Mortgagor default in the repayment of the Debt, Mortgagee can recover the Debt by a sale of the Mortgaged Property. Mortgagor shall not sell, convey, alienate, mortgage, encumber, pledge or otherwise transfer the Mortgaged Property or any part thereof, or suffer or permit any Transfer to occur, other than a Permitted Transfer.

(b) Mortgagee shall not be required to demonstrate any actual impairment of its security or any increased risk of default hereunder in order to declare the Debt immediately due and payable upon Transfer in violation of this Paragraph 4. This provision shall apply to every sale, conveyance, alienation, mortgage, encumbrance, pledge or transfer of the Mortgaged Property (and every other Transfer) regardless of whether voluntary or not. Any Transfer made in contravention of this Paragraph 4 shall be null and void and of no force and effect. Mortgagor agrees to bear and shall pay or reimburse Mortgagee on demand for all reasonable expenses (including reasonable attorneys' fees and disbursements, title search costs and title insurance endorsement premiums) incurred by Mortgagee in connection with the review, approval and documentation of any Permitted Transfer.

5. Changes in Laws Regarding Taxation. If any law is enacted or adopted or amended after the date of this Mortgage which deducts the Debt from the value of the Mortgaged Property for the purpose of taxation or which imposes a tax, either directly or indirectly, on the Debt or Mortgagee's interest in the Mortgaged Property, Mortgagor will pay such tax, with interest and penalties thereon, if any. If Mortgagee is advised by its counsel that the payment of such tax or interest and penalties by Mortgagor would be unlawful, taxable to Mortgagee or unenforceable, or would provide the basis for a defense of usury, then Mortgagee shall have the option, by notice of not less than 105 days, to declare the Debt immediately due and payable.

6. No Credits on Account of the Debt. Mortgagor shall not claim or demand or be entitled to any credit on account of the Debt for any part of the Taxes or Other Charges assessed against the Mortgaged Property, and no deduction shall otherwise be made or claimed from the assessed value of the Mortgaged Property for real estate tax purposes by reason of this Mortgage or the Debt. If such claim, credit or deduction shall be required by law, Mortgagee shall have the option, by notice of not less than 105 days, to declare the Debt immediately due and payable.

7. Further Acts, Etc. Mortgagor shall, at its sole cost, perform, execute, acknowledge and deliver all and every such further acts, deeds, conveyances, mortgages, assignments, notices of assignment, transfers and assurances as Mortgagee shall, from time to time, require, for the better assuring, conveying, assigning, transferring, and confirming unto Mortgagee the property and rights hereby mortgaged, given, granted, bargained, sold, alienated,

UNOFFICIAL COPY

enfeoffed, conveyed, confirmed, pledged, assigned and hypothecated or intended now or hereafter so to be, or which Mortgagor may be or may hereafter become bound to convey or assign to Mortgagee, or for carrying out the intention or facilitating the performance of the terms of this Mortgage, or for filing, registering or recording this Mortgage or for facilitating the sale and transfer of the Loan and the Loan Documents in connection with a "Secondary Market Transaction" as described in Section 9.1 of the Loan Agreement. Upon foreclosure, the appointment of a receiver or any other relevant action, Mortgagor shall, at its sole cost, cooperate fully and completely to effect the assignment or transfer of any license, permit, agreement or any other right necessary or useful to the operation of the Mortgaged Property. Mortgagor grants to Mortgagee an irrevocable power of attorney coupled with an interest for the purpose of exercising and perfecting any and all rights and remedies available to Mortgagee at law and in equity, including such rights and remedies available to Mortgagee pursuant to this paragraph. Notwithstanding anything to the contrary in the immediately preceding sentence, Mortgagee shall not execute any document as attorney-in-fact of Mortgagor unless (x) Mortgagor shall have failed or refused to execute the same within five (5) Business Days after Mortgagee's request therefor, or (y) in Mortgagee's good faith determination it would be materially prejudiced by the delay involved in making such a request. Mortgagee shall give prompt notice to Mortgagor of any exercise of the power of attorney as provided for in this Paragraph 7, along with copies of all documents executed in connection therewith.

8. Recording of Mortgage, Etc. Mortgagor forthwith upon the execution and delivery of this Mortgage and thereafter, from time to time, shall cause this Mortgage, and any security instrument creating a lien or security interest or evidencing the lien hereof upon the Mortgaged Property and each instrument of further assurance to be filed, registered or recorded in such manner and in such places as may be required by any present or future law in order to publish notice of and fully to protect the lien or security interest hereof upon, and the interest of Mortgagee in, the Mortgaged Property. Mortgagor shall pay all filing, registration or recording fees, all expenses incident to the preparation, execution and acknowledgment of and all federal, state, county and municipal, taxes, duties, imposts, documentary stamps, assessments and charges arising out of or in connection with the execution and delivery of, this Mortgage, any Mortgage supplemental hereto, any security instrument with respect to the Mortgaged Property or any instrument of further assurance, except where prohibited by law so to do. Mortgagor shall hold harmless and indemnify Mortgagee, its successors and assigns, against any liability incurred by reason of the imposition of any tax on the making or recording of this Mortgage.

9. Right to Cure Defaults. Upon the occurrence of any Event of Default, Mortgagee may, but without any obligation to do so and without notice to or demand on Mortgagor and without releasing Mortgagor from any obligation hereunder, perform the obligations in Default in such manner and to such extent as Mortgagee may deem necessary to protect the security hereof. Mortgagee is authorized to enter upon the Mortgaged Property for such purposes or appear in, defend or bring any action or proceeding to protect its interest in the Mortgaged Property or to foreclose this Mortgage or collect the Debt, and the cost and expense thereof (including reasonable attorneys' fees and disbursements to the extent permitted by law), with interest thereon at the Default Rate for the period after notice from Mortgagee that such cost or expense was incurred to the date of payment to Mortgagee, shall constitute a portion of the Debt, shall be secured by this Mortgage and the other Loan Documents and shall be due and payable to Mortgagee upon demand.

UNOFFICIAL COPY

10. Remedies.

(a) Upon the occurrence of any Event of Default, Mortgagee may take such action, without notice or demand, as it deems advisable to protect and enforce its rights against Mortgagor and in and to the Mortgaged Property, by Mortgagee itself or otherwise, including the following actions, each of which may be pursued concurrently or otherwise, at such time and in such order as Mortgagee may determine, in its sole discretion, without impairing or otherwise affecting the other rights and remedies of Mortgagee:

- (i) declare the entire Debt to be immediately due and payable;
- (ii) institute a proceeding or proceedings, judicial or nonjudicial, to the extent permitted by law, by advertisement or otherwise, for the complete foreclosure of this Mortgage, in which case the Mortgaged Property may be sold for cash or upon credit in one or more parcels or in several interests or portions and in any order or manner;
- (iii) with or without entry, to the extent permitted and pursuant to the procedures provided by applicable law, institute proceedings for the partial foreclosure of this Mortgage for the portion of the Debt then due and payable, subject to the continuing lien of this Mortgage for the balance of the Debt not then due;
- (iv) sell for cash or upon credit the Mortgaged Property and all estate, claim, demand, right, title and interest of Mortgagor therein and rights of redemption thereof, pursuant to the power of sale, to the extent permitted by law, or otherwise, at one or more sales, as an entirety or in parcels, at such time and place, upon such terms and after such notice thereof as may be required or permitted by law;
- (v) institute an action, suit or proceeding in equity for the specific performance of any covenant, condition or agreement contained herein or in any other Loan Document;
- (vi) recover judgment on the Note either before, during or after any proceeding for the enforcement of this Mortgage;
- (vii) apply for the appointment of a trustee, receiver, liquidator or conservator of the Mortgaged Property, without notice and without regard for the adequacy of the security for the Debt and without regard for the solvency of the Mortgagor or of any person, firm or other entity liable for the payment of the Debt;
- (viii) enforce Mortgagee's interest in the Leases and Rents and enter into or upon the Mortgaged Property, either personally or by its agents, nominees or attorneys and dispossess Mortgagor and its agents and employees therefrom, and thereupon Mortgagee may (A) use, operate, manage, control, insure, maintain, repair, restore and otherwise deal with the Mortgaged Property and conduct the business thereat; (B) complete any construction on the Mortgaged Property in such manner and form as Mortgagee deems advisable; (C) make alterations, additions, renewals, replacements and improvements to or on the Mortgaged Property; (D) exercise all rights and powers of Mortgagor with respect to the Mortgaged Property, whether in the name of Mortgagor or otherwise, including the right to make, cancel,

UNOFFICIAL COPY

enforce or modify Leases, obtain and evict tenants, and demand, sue for, collect and receive Rents; and (E) apply the receipts from the Mortgaged Property to the payment of the Debt, after deducting therefrom all expenses (including reasonable attorneys' fees and disbursements) incurred in connection with the aforesaid operations and all amounts necessary to pay the Taxes, insurance and other charges in connection with the Mortgaged Property, as well as just and reasonable compensation for the services of Mortgagee, and its counsel, agents and employees;

(ix) require Mortgagor to pay monthly in advance to Mortgagee, or any receiver appointed to collect the Rents, the fair and reasonable rental value for the use and occupation of any portion of the Mortgaged Property occupied by Mortgagor, and require Mortgagor to vacate and surrender possession of the Mortgaged Property to Mortgagee or to such receiver, and, in default thereof, evict Mortgagor by summary proceedings or otherwise; or

(x) pursue such other rights and remedies as may be available at law or in equity or under the UCC, including the right to receive and/or establish a lock box for all Rents and proceeds from the Intangibles and any other receivables or rights to payments of Mortgagor relating to the Mortgaged Property.

In the event of a sale, by foreclosure or otherwise, of less than all of the Mortgaged Property, this Mortgage shall continue as a lien on the remaining portion of the Mortgaged Property.

(b) The proceeds of any sale made under or by virtue of this Paragraph 10, together with any other sums which then may be held by Mortgagee under this Mortgage, whether under the provisions of this paragraph or otherwise, shall be applied by Mortgagee to the payment of the Debt in such priority and proportion as Mortgagee in its sole discretion shall deem proper.

(c) Mortgagee may adjourn from time to time any sale by it to be made under or by virtue of this Mortgage by announcement at the time and place appointed for such sale or for such adjourned sale or sales; and, except as otherwise provided by any applicable law, Mortgagee, without further notice or publication, may make such sale at the time and place to which the same shall be so adjourned.

(d) Upon the completion of any sale or sales pursuant hereto, Mortgagee, or an officer of any court empowered to do so, shall execute and deliver to the accepted purchaser or purchasers a good and sufficient instrument, or good and sufficient instruments, conveying, assigning and transferring all estate, right, title and interest in and to the property and rights sold. Mortgagee is hereby irrevocably appointed the true and lawful attorney of Mortgagor, in its name and stead, to make all necessary conveyances, assignments, transfers and deliveries of the Mortgaged Property and rights so sold and for that purpose Mortgagee may execute all necessary instruments of conveyance, assignment and transfer, and may substitute one or more persons with like power, Mortgagor hereby ratifying and confirming all that its said attorney or such substitute or substitutes shall lawfully do by virtue hereof. Any sale or sales made under or by virtue of this Paragraph 10, whether made under the power of sale herein granted or under or by virtue of judicial proceedings or of a judgment or decree of foreclosure and sale, shall operate to divest all the estate, right, title, interest, claim and demand whatsoever, whether at law or in equity, of Mortgagor in and to the properties and rights so sold, and shall be a perpetual bar both

UNOFFICIAL COPY

at law and in equity against Mortgagor and against any and all persons claiming or who may claim the same, or any part thereof, from, through or under Mortgagor.

(e) Upon any sale made under or by virtue of this Paragraph 10, whether made under a power of sale or under or by virtue of judicial proceedings or of a judgment or decree of foreclosure and sale, Mortgagee may bid for and acquire the Mortgaged Property or any part thereof and in lieu of paying cash therefor may make settlement for the purchase price by crediting upon the Debt the net sales price after deducting therefrom the expenses of the sale and costs of the action and any other sums which Mortgagee is authorized to deduct under this Mortgage or any other Loan Document.

(f) No recovery of any judgment by Mortgagee and no levy of an execution under any judgment upon the Mortgaged Property or upon any other property of Mortgagor shall affect in any manner or to any extent the lien of this Mortgage upon the Mortgaged Property or any part thereof, or any liens, rights, powers or remedies of Mortgagee hereunder, but such liens, rights, powers and remedies of Mortgagee shall continue unimpaired as before.

(g) Mortgagee may terminate or rescind any proceeding or other action brought in connection with its exercise of the remedies provided in this Paragraph 10 at any time before the conclusion thereof, as determined in Mortgagee's sole discretion and without prejudice to Mortgagee.

(h) Mortgagee may resort to any remedies and the security given by this Mortgage or in any other Loan Document in whole or in part, and in such portions and in such order as determined by Mortgagee's sole discretion. No such action shall in any way be considered a waiver of any rights, benefits or remedies evidenced or provided by any Loan Document. The failure of Mortgagee to exercise any right, remedy or option provided in any Loan Document shall not be deemed a waiver of such right, remedy or option or of any covenant or obligation secured by any Loan Document. No acceptance by Mortgagee of any payment after the occurrence of any Event of Default and no payment by Mortgagee of any obligation for which Mortgagor is liable hereunder shall be deemed to waive or cure any Event of Default, or Mortgagor's liability to pay such obligation. No sale of all or any portion of the Mortgaged Property, no forbearance on the part of Mortgagee, and no extension of time for the payment of the whole or any portion of the Debt or any other indulgence given by Mortgagee to Mortgagor, shall operate to release or in any manner affect the interest of Mortgagee in the remaining Mortgaged Property or the liability of Mortgagor to pay the Debt. No waiver by Mortgagee shall be effective unless it is in writing and then only to the extent specifically stated. All costs and expenses of Mortgagee in exercising its rights and remedies under this Paragraph 10 (including reasonable attorneys' fees and disbursements to the extent permitted by law), shall be paid by Mortgagor immediately upon notice from Mortgagee, with interest at the Default Rate for the period after notice from Mortgagee, and such costs and expenses shall constitute a portion of the Debt and shall be secured by this Mortgage.

(i) The interests and rights of Mortgagee under the Loan Documents shall not be impaired by any indulgence, including (i) any renewal, extension or modification which Mortgagee may grant with respect to any of the Debt, (ii) any surrender, compromise, release, renewal, extension, exchange or substitution which Mortgagee may grant with respect to the

UNOFFICIAL COPY

Mortgaged Property or any portion thereof or (iii) any release or indulgence granted to any maker, endorser, guarantor or surety of any of the Debt.

11. **Right of Entry.** In addition to any other rights or remedies granted under this Mortgage, Mortgagee and its agents shall have the right to enter and inspect the Mortgaged Property at any reasonable time during the term of this Mortgage. The cost of such inspections or audits shall be borne by Mortgagor should Mortgagee determine that an Event of Default exists, including the cost of all follow up or additional investigations or inquiries deemed reasonably necessary by Mortgagee. The cost of such inspections, if not paid for by Mortgagor following demand, may be added to the principal balance of the sums due under the Note and this Mortgage and shall bear interest thereafter until paid at the Default Rate.

12. **Security Agreement.** This Mortgage is both a real property mortgage and a "security agreement" within the meaning of the UCC. The Mortgaged Property includes both real and personal property and all other rights and interests, whether tangible or intangible in nature, of Mortgagor in the Mortgaged Property. Mortgagor by executing and delivering this Mortgage has granted and hereby grants to Mortgagee, as security for the Debt, a security interest in the Mortgaged Property to the full extent that the Mortgaged Property may be subject to the UCC (such portion of the Mortgaged Property so subject to the UCC being called in this paragraph the "*Collateral*"). This Mortgage shall also constitute a "fixture filing" for the purposes of the UCC. As such, this Mortgage covers all items of the Collateral that are or are to become fixtures. Information concerning the security interest herein granted may be obtained from the parties at the addresses of the parties set forth in the first paragraph of this Mortgage. If an Event of Default shall occur, Mortgagee, in addition to any other rights and remedies which it may have, shall have and may exercise immediately and without demand, any and all rights and remedies granted to a secured party upon default under the UCC, including, without limiting the generality of the foregoing, the right to take possession of the Collateral or any part thereof, and to take such other measures as Mortgagee may deem necessary for the care, protection and preservation of the Collateral. Upon request or demand of Mortgagee, Mortgagor shall at its expense assemble the Collateral and make it available to Mortgagee at a convenient place acceptable to Mortgagee. Mortgagor shall pay to Mortgagee on demand any and all expenses, including reasonable attorneys' fees and disbursements, incurred or paid by Mortgagee in protecting the interest in the Collateral and in enforcing the rights hereunder with respect to the Collateral. Any notice of sale, disposition or other intended action by Mortgagee with respect to the Collateral, sent to Mortgagor in accordance with the provisions hereof at least ten days prior to such action, shall constitute commercially reasonable notice to Mortgagor. The proceeds of any disposition of the Collateral, or any part thereof, may be applied by Mortgagee to the payment of the Debt in such priority and proportions as Mortgagee in its sole discretion shall deem proper. In the event of any change in name, identity or structure of Mortgagor, Mortgagor shall notify Mortgagee thereof and promptly after request shall execute, file and record such UCC forms as are necessary to maintain the priority of Mortgagee's lien upon and security interest in the Collateral, and shall pay all expenses and fees in connection with the filing and recording thereof. If Mortgagee shall require the filing or recording of additional UCC forms or continuation statements, Mortgagor shall, promptly after request, execute, file and record such UCC forms or continuation statements as Mortgagee shall deem necessary, and shall pay all expenses and fees in connection with the filing and recording thereof, it being understood and

UNOFFICIAL COPY

agreed, however, that no such additional documents shall increase Mortgagor's obligations under the Loan Documents.

13. **Actions and Proceedings.** Mortgagee has the right to appear in and defend any action or proceeding brought with respect to the Mortgaged Property and to bring any action or proceeding, in the name and on behalf of Mortgagor, which Mortgagee, in its sole discretion, decides should be brought to protect its or their interest in the Mortgaged Property. Mortgagee shall, at its option, be subrogated to the lien of any mortgage or other security instrument discharged in whole or in part by the Debt, and any such subrogation rights shall constitute additional security for the payment of the Debt.

14. **Marshalling and Other Matters.** Mortgagor hereby waives, to the extent permitted by law the benefit of all appraisal, valuation, stay, extension, reinstatement and redemption laws now or hereafter in force and all rights of marshalling in the event of any sale hereunder of the Mortgaged Property or any part thereof or any interest therein. Further, Mortgagor hereby expressly waives any and all rights of redemption from sale under any order or decree of foreclosure of this Mortgage on behalf of Mortgagor, and on behalf of each and every person acquiring any interest in or title to the Mortgaged Property subsequent to the date of this Mortgage and on behalf of all persons to the extent permitted by applicable law. The lien of this Mortgage shall be absolute and unconditional and shall not in any manner be affected or impaired by any acts or omissions whatsoever of Mortgagee and, without limiting the generality of the foregoing, the lien hereof shall not be impaired by (i) any acceptance by Mortgagee of any other security for any portion of the Debt, (ii) any failure, neglect or omission on the part of Mortgagee to realize upon or protect any portion of the Debt or any collateral security therefor or (iii) any release (except as to the property released), sale, pledge, surrender, compromise, settlement, renewal, extension, indulgence, alteration, changing, modification or disposition of any portion of the Debt or of any of the collateral security therefor; and Mortgagee may foreclose, or exercise any other remedy available to Mortgagee under other Loan Documents without first exercising or enforcing any of its remedies under this Mortgage, and any exercise of the rights and remedies of Mortgagee hereunder shall not in any manner impair the Debt or the liens of any other Loan Document or any of Mortgagee's rights and remedies thereunder.

15. **Notices.** All notices, consents, approvals and requests required or permitted hereunder shall be in writing, and shall be sent, and shall be deemed effective, as provided in the Loan Agreement.

16. **Inapplicable Provisions.** If any term, covenant or condition of this Mortgage is held to be invalid, illegal or unenforceable in any respect, this Mortgage shall be construed without such provision.

17. **Headings.** The paragraph headings in this Mortgage are for convenience of reference only and are not to be construed as defining or limiting, in any way, the scope or intent of the provisions hereof.

18. **Duplicate Originals.** This Mortgage may be executed in any number of duplicate originals and each such duplicate original shall be deemed to be an original.

UNOFFICIAL COPY

19. **Definitions.** Unless the context clearly indicates a contrary intent or unless otherwise specifically provided herein, words used in this Mortgage may be used interchangeably in singular or plural form; and the word "**Mortgagor**" shall mean "each Mortgagor and any subsequent owner or owners of the Mortgaged Property or any part thereof or any interest therein," the word "**Mortgagee**" shall mean "Mortgagee and any subsequent holder of the Note," the words "**Mortgaged Property**" shall include any portion of the Mortgaged Property and any interest therein, the word "**including**" means "including but not limited to" and the words "**attorneys' fees**" shall include any and all attorneys' fees, paralegal and law clerk fees, including fees at the pre-trial, trial and appellate levels incurred or paid by Mortgagee in protecting its interest in the Mortgaged Property and Collateral and enforcing its rights hereunder.

20. **Waiver of Homestead and Redemption.** Mortgagor hereby waives and renounces all homestead and exemption rights provided by the Constitution and the laws of the United States and of any state, in and to the Mortgaged Property as against the collection of the Debt, or any part thereof, including without limitation, any and all rights of redemption and reinstatement in connection with foreclosure of the lien of this Mortgage, it being the intent hereof that any and all such rights of redemption and reinstatement of Mortgagor and of all other persons are and shall be deemed to be hereby waived to the full extent permitted by the provisions of the Act (as defined below) or other applicable law or replacement statutes..

21. **Assignments.** Mortgagee shall have the right to assign or transfer its rights under this Mortgage without limitation. Any assignee or transferee shall be entitled to all the benefits afforded Mortgagee under this Mortgage.

22. **Waiver of Jury Trial.** MORTGAGOR HEREBY AGREES NOT TO ELECT A TRIAL BY JURY OF ANY ISSUE TRIABLE OF RIGHT BY JURY, AND WAIVES ANY RIGHT TO TRIAL BY JURY FULLY TO THE EXTENT THAT ANY SUCH RIGHT SHALL NOW OR HEREAFTER EXIST WITH REGARD TO THIS MORTGAGE OR ANY OTHER LOAN DOCUMENT, OR ANY CLAIM, COUNTERCLAIM OR OTHER ACTION ARISING IN CONNECTION THEREWITH. THIS WAIVER OF RIGHT TO TRIAL BY JURY IS GIVEN KNOWINGLY AND VOLUNTARILY BY MORTGAGOR, AND IS INTENDED TO ENCOMPASS INDIVIDUALLY EACH INSTANCE AND EACH ISSUE AS TO WHICH THE RIGHT TO A TRIAL BY JURY WOULD OTHERWISE ACCRUE. MORTGAGEE IS HEREBY AUTHORIZED TO FILE A COPY OF THIS PARAGRAPH IN ANY PROCEEDING AS CONCLUSIVE EVIDENCE OF THIS WAIVER BY MORTGAGOR.

23. **Consents.** Any consent or approval by Mortgagee in any single instance shall not be deemed or construed to be Mortgagee's consent or approval in any like matter arising at a subsequent date, and the failure of Mortgagee to promptly exercise any right, power, remedy, consent or approval provided herein or at law or in equity shall not constitute or be construed as a waiver of the same nor shall Mortgagee be estopped from exercising such right, power, remedy, consent or approval at a later date. Any consent or approval requested of and granted by Mortgagee pursuant hereto shall be narrowly construed to be applicable only to Mortgagor and the matter identified in such consent or approval and no third party shall claim any benefit by reason thereof, and any such consent or approval shall not be deemed to constitute

UNOFFICIAL COPY

Mortgagee a venturer or partner with Mortgagor nor shall privity of contract be presumed to have been established with any such third party. If Mortgagee deems it to be in its best interest to retain assistance of persons, firms or corporations (including attorneys, title insurance companies, appraisers, engineers and surveyors) with respect to a request for consent or approval, Mortgagor shall reimburse Mortgagee for all costs reasonably incurred in connection with the employment of such persons, firms or corporations.

24. Loan Repayment. (a) Provided no Event of Default exists, this Mortgage will be satisfied and discharged of record by Mortgagee prior to the Maturity Date only in accordance with the terms and provisions set forth in the Loan Agreement.

(b) In the case of (i) payment at maturity or upon prepayment of the Loan permitted under the Loan Agreement; and (ii) the payment of all other amounts due and owing under the Loan Documents, then provided no Event of Default exists, Mortgagee shall deliver to Mortgagor, at Mortgagor's election, either (x) a satisfaction of this Mortgage (which may by its terms provide for discharge of all of Mortgagee's obligations hereunder from and after the date of delivery thereof); or (y) an assignment of this Mortgage without recourse and in such form as Mortgagee shall determine in its sole discretion. All taxes and expenses in connection with the satisfaction or assignment of this Mortgage, together with the fees and disbursements of Mortgagee's attorney for preparation of necessary documents and attendance at the Mortgage payoff closing, shall be paid by Mortgagor. Mortgagor shall advise Mortgagee in writing of the date, time and place scheduled for the payoff closing.

25. Governing Law. This Mortgage shall be governed by, and be construed in accordance with, the laws of the State of New York, except that with respect to the creation and perfection of the liens, assignments, pledges and security interests in the Mortgaged Property created herein, as to which the laws of the state in which the Mortgaged Property is located shall govern, without regard to conflict of law provisions thereof.

26. Exculpation. The liability of Mortgagor hereunder is limited pursuant to Section 10.1 of the Loan Agreement.

27. Variable Interest Rate. The Loan secured by this Mortgage is a variable interest rate loan, as more particularly set forth in the Loan Agreement.

28. Joint and Several Liability. Borrower and Hotel Lessee shall be jointly and severally liable for the obligations of Mortgagor under this Mortgage.

PART II - STATE-SPECIFIC PROVISIONS

1. Conflicts With Part I. In the event of any conflict between the provisions of this Part II and any provision of Part I, then the provisions of this Part II shall control.

2. Foreclosure – Applicable Law.

UNOFFICIAL COPY

(a) For the purpose of this Mortgage, "Act" shall mean the Illinois Mortgage Foreclosure Law, Illinois Compiled Statutes, Chapter 735, Act. 5, Section 15-1101, et seq., as from time to time amended.

(b) Mortgagor hereby affords Mortgagee all of the rights and remedies provided for in the Act. In the event that any provision of this Mortgage shall be inconsistent with any provision of the Act, the provisions of the Act shall take precedence, but shall not invalidate or render unenforceable any other provision of this Mortgage that can be construed in a manner consistent with the Act.

(c) Without limiting the generality of the foregoing, all expenses incurred by Mortgagee to the extent reimbursable under Sections 15-1510 and 15-1512 of the Act, whether incurred before or after any decree or judgment of foreclosure, and whether enumerated in this Mortgage, shall be added to the indebtedness secured hereby or by the judgment of foreclosure.

3. **Purpose of Loan.** The entire proceeds of the loan evidenced by the Note constitute a "business loan" as that term is used in Illinois Compiled Statutes, Chapter 815, Act 205, Section 4, and the beneficiary of Mortgagor is a "business" as that term is defined in said Illinois Compiled Statutes, Chapter 815, Act. 205, Section 4.

4. **Receiver.** In addition to any provision of this Mortgage authorizing the Mortgagee to take or be placed in possession of the Property, or for the appointment of a receiver, Mortgagee shall have the right, in accordance with Sections 15-1701 and 15-1702 of the Act, to be placed in possession of the Property or at its request to have a receiver appointed, and such receiver, or Mortgagee, if and when placed in possession, shall have, in addition to any other powers provided in this Security Instrument, all powers, immunities and duties as provided for in the aforementioned sections of the Act.

5. **Maximum Amount Secured.** Notwithstanding anything to the contrary herein contained, the aggregate indebtedness secured hereby shall not in any event exceed \$750,000,000.00.

6. **Insurance.** Unless Mortgagor provides Mortgagee with evidence of the insurance coverage required by the Loan Documents, Mortgagee may purchase insurance at Mortgagor's expense to protect Mortgagee's interests in the Mortgaged Property. This insurance may, but need not, protect Mortgagor's interests. The coverage that Mortgagee may purchase may not pay any claim that Mortgagor makes or any claim that is made against Mortgagor in connection with the Mortgaged Property. Mortgagor may later cancel any insurance purchased by Mortgagee, but only after providing Mortgagee with evidence that Mortgagor has obtained insurance as required by the Loan Documents. If Mortgagee purchases insurance for the Mortgaged Property, Mortgagor will be responsible for the costs of that insurance, including interest and any other charges, through the date of the cancellation or expiration of such insurance.

7. **Waivers.** To the fullest extent permitted by law, Mortgagor hereby irrevocably and unconditionally waives and releases all benefit that might accrue to Mortgagor by virtue of any present or future statute of limitations or law or judicial decision exempting the

UNOFFICIAL COPY

Mortgaged Property from attachment, levy or sale on execution or providing for any appraisalment, valuation, stay of execution, exemption from civil process, redemption or extension of time for payment, all notices of any Event of Default or of Mortgagee's election to exercise or its actual exercise of any right, remedy or recourse provided for under the Loan Documents, and any right to a marshalling of assets or a sale in inverse order of alienation. MORTGAGOR HEREBY VOLUNTARILY AND KNOWINGLY WAIVES ANY AND ALL RIGHTS OF REDEMPTION AS ALLOWED UNDER SECTION 15-1601 OF THE ACT OR ANY REPLACEMENT STATUTES.


Property of Cook County Clerk's Office

UNOFFICIAL COPY


IN WITNESS WHEREOF, Mortgagor has executed this instrument as of the day and year first above written.

Mortgagor:

**THOR PALMER HOUSE HOTEL & SHOPS
LLC, a Delaware limited liability company**

By: 
Name: Morris Missry
Title: Authorized Signatory

**THOR PALMER HOUSE HOTEL LLC, a
Delaware limited liability company**

By: 
Name: Morris Missry
Title: Authorized Signatory


Property of Cook County Clerk's Office

UNOFFICIAL COPY

STATE OF NEW YORK)
) ss.
COUNTY OF NEW YORK)

I, Mia Stevens-Haynes a Notary Public in and for said County, in the State of the Palmer House Hotel a shop the authorized signatory personally known to me to be the same person whose name is subscribed to the foregoing instrument as such _____, appeared before me this day in person and acknowledged that he/she signed and delivered the said instrument as his/her own free and voluntary act and as the free and voluntary act of said company, for the uses and purposes therein set forth.

GIVEN under my hand and notarial seal, this _____ day of December, 2006.




NOTARY PUBLIC
(SEAL)

MIA STEVENS HAYNES
Notary Public, State of New York
No. 02ST6113352
Qualified in New York County
Commission Expires 7/2/08

STATE OF NEW YORK)
) ss.
COUNTY OF NEW YORK)

I, Mia Stevens-Haynes a Notary Public in and for said County, in the State of the Palmer House Hotel, LLC the authorized signatory personally known to me to be the same person whose name is subscribed to the foregoing instrument as such _____, appeared before me this day in person and acknowledged that he/she signed and delivered the said instrument as his/her own free and voluntary act and as the free and voluntary act of said company, for the uses and purposes therein set forth.

GIVEN under my hand and notarial seal, this _____ day of December, 2006.



NOTARY PUBLIC
(SEAL)

MIA STEVENS HAYNES
Notary Public, State of New York
No. 02ST6113352
Qualified in New York County
Commission Expires 7/2/08

[Signature Page]

UNOFFICIAL COPY

PARCEL 1

BASEMENT 3

HOTEL PARCEL A

UPPER LIMIT -9.67 FEET NO LOWER LIMIT

THAT PART OF A TRACT HEREINAFTER REFERRED TO AS THE PARCEL, SAID TRACT DESCRIBED AS FOLLOWS: PART OF BLOCK 3 IN FRACTIONAL SECTION 15 ADDITION TO CHICAGO IN SECTION 15, TOWNSHIP 39 NORTH, RANGE 14 EAST OF THE THIRD PRINCIPAL MERIDIAN, DESCRIBED AS FOLLOWS: BEGINNING AT THE INTERSECTION OF THE SOUTH LINE OF EAST MONROE STREET WITH THE PRESENT EAST LINE OF SOUTH STATE STREET (BEING A LINE 27 FEET EAST OF AND PARALLEL WITH THE WEST LINE OF SAID BLOCK 3); RUNNING THENCE WITH SAID EAST LINE OF SOUTH STATE STREET, SOUTH $00^{\circ}04'23''$ WEST, 254 FEET 5- 7/16 INCHES, TO A POINT 210 FEET 3 INCHES NORTH OF THE NORTH FACE OF THE REPUBLIC BUILDING, SAID POINT BEING 144.75 FEET NORTH OF THE SOUTH LINE OF LOT 10 IN BLOCK 3 AS MEASURED ON THE WEST LINE OF PREMISES IN QUESTION; THENCE NORTH $89^{\circ}32'49''$ EAST ALONG A ESTABLISHED BY AGREEMENT BETWEEN BERTHA HONORE' PALMER AND ANDREA C. HONORE', TRUSTEES OF THE ESTATE OF POTTER PALMER' DECEASED, ETHELBERG W. PEEK, LOUIS FRAZIN AND ABRAHAM M. OPENHEIM, DATED JANUARY 23, 1907, RECORDED IN THE RECORDER'S OFFICE IN COOK COUNTY, ILLINOIS, IN BOOK 19104, PAGE 86 AS DOCUMENT 8030340, SAID LINE INTERSECTING THE WEST LINE OF THE 12 FOOT ALLEY RUNNING NORTH AND SOUTH THROUGH THE SOUTH PART OF SAID BLOCK 3 AT A POINT 144.52 FEET NORTH OF THE SOUTH LINE OF LOT 10 IN BLOCK 3, 159 FEET 10 1/2 INCHES MORE OR LESS, TO A POINT 6 FEET EAST OF THE WEST LINE OF LOT 8 IN SAID BLOCK 3 AND IN THE EAST LINE OF THE 12 FOOT ALLEY RUNNING NORTH AND SOUTH THROUGH THE SOUTH PART OF SAID BLOCK 3; THENCE SOUTH $00^{\circ}01'23''$ WEST WITH THE EAST LINE OF SAID ALLEY, 9 FEET 8-7/8 INCHES TO A POINT 22 FEET 3-5/8 INCHES SOUTH OF THE NORTH LINE OF SAID LOT 8; THENCE NORTH $89^{\circ}35'37''$ EAST PARALLEL WITH AND 22 FEET 3-5/8 INCHES SOUTH OF THE NORTH LINE OF SAID LOT 8, BEING THE NORTH LINE OF AN 18 FOOT ALLEY, 174 FEET 10-5/8 INCHES TO THE PRESENT WEST LINE OF SOUTH WABASH AVENUE; THENCE NORTH $00^{\circ}00'27''$ EAST WITH SAID WEST LINE OF SOUTH WABASH AVENUE, 163.04 FEET; THENCE NORTH $89^{\circ}59'33''$ WEST, 85.20 FEET; THENCE NORTH $00^{\circ}00'27''$ EAST, 100.12 FEET TO THE PRESENT SOUTH LINE OF EAST MONROE STREET; THENCE SOUTH $89^{\circ}42'31''$ WEST WITH SAID SOUTH LINE 249.17 FEET TO THE PLACE OF BEGINNING OF SAID TRACT; SAID PARCEL LYING BELOW THE HORIZONTAL PLANE HAVING AN ELEVATION OF -9.67 FEET CHICAGO CITY DATUM AND LYING WITHIN THE ENTIRE HORIZONTAL BOUNDARY OF SAID TRACT PROJECTED VERTICALLY, IN SAID COOK COUNTY, ILLINOIS.

BASEMENT 2

HOTEL PARCEL B

UPPER LIMIT 1.15 FEET LOWER LIMIT -9.67 FEET

THAT PART OF A TRACT HEREINAFTER REFERRED TO AS THE PARCEL, SAID TRACT DESCRIBED AS FOLLOWS: PART OF BLOCK 3 IN FRACTIONAL SECTION 15 ADDITION TO CHICAGO IN SECTION 15, TOWNSHIP 39 NORTH, RANGE 14 EAST OF THE THIRD PRINCIPAL MERIDIAN, DESCRIBED AS FOLLOWS: BEGINNING AT THE INTERSECTION OF THE SOUTH LINE OF EAST MONROE STREET WITH THE PRESENT EAST LINE OF SOUTH STATE STREET (BEING A LINE 27 FEET EAST OF AND PARALLEL WITH THE WEST LINE OF SAID BLOCK 3);

UNOFFICIAL COPY

RUNNING THENCE WITH SAID EAST LINE OF SOUTH STATE STREET, SOUTH 00°04'03" WEST, 254 FEET 5- 7/16 INCHES, TO A POINT 210 FEET 3 INCHES NORTH OF THE NORTH FACE OF THE REPUBLIC BUILDING, SAID POINT BEING 144.75 FEET NORTH OF THE SOUTH LINE OF LOT 10 IN BLOCK 3 AS MEASURED ON THE WEST LINE OF PREMISES IN QUESTION; THENCE NORTH 89°32'49" EAST ALONG A ESTABLISHED BY AGREEMENT BETWEEN BERTHA HONORE' PALMER AND ANDREA C. HONORE', TRUSTEES OF THE ESTATE OF POTTER PALMER' DECEASED, ETHELBERT W. PEEK, LOUIS FRAZIN AND ABRAHAM M. OPENHEIM, DATED JANUARY 23, 1907, RECORDED IN THE RECORDER'S OFFICE IN COOK COUNTY, ILLINOIS, IN BOOK 19104, PAGE 86 AS DOCUMENT 8030340, SAID LINE INTERSECTING THE WEST LINE OF THE 12 FOOT ALLEY RUNNING NORTH AND SOUTH THROUGH THE SOUTH PART OF SAID BLOCK 3 AT A POINT 144.52 FEET NORTH OF THE SOUTH LINE OF LOT 10 IN BLOCK 3, 159 FEET 10 ½ INCHES MORE OR LESS, TO A POINT 6 FEET EAST OF THE WEST LINE OF LOT 8 IN SAID BLOCK 3 AND IN THE EAST LINE OF THE 12 FOOT ALLEY RUNNING NORTH AND SOUTH THROUGH THE SOUTH PART OF SAID BLOCK 3; THENCE SOUTH 00°01'23" WEST WITH THE EAST LINE OF SAID ALLEY, 9 FEET 8-7/8 INCHES TO A POINT 22 FEET 3-5/8 INCHES SOUTH OF THE NORTH LINE OF SAID LOT 8; THENCE NORTH 89°35'37" EAST PARALLEL WITH AND 22 FEET 3-5/8 INCHES SOUTH OF THE NORTH LINE OF SAID LOT 8, BEING THE NORTH LINE OF AN 18 FOOT ALLEY, 174 FEET 10-5/8 INCHES TO THE PRESENT WEST LINE OF SOUTH WABASH AVENUE; THENCE NORTH 00°00'27" EAST WITH SAID WEST LINE OF SOUTH WABASH AVENUE, 163.04 FEET; THENCE NORTH 89°59'33" WEST, 85.20 FEET; THENCE NORTH 00°00'27" EAST, 100.12 FEET TO THE PRESENT SOUTH LINE OF EAST MONROE STREET; THENCE SOUTH 89°42'31" WEST WITH SAID SOUTH LINE 249.17 FEET TO THE PLACE OF BEGINNING OF SAID TRACT; SAID PARCEL LYING BELOW THE HORIZONTAL PLANE HAVING AN ELEVATION OF 1.15 FEET CHICAGO CITY DATUM AND LYING ABOVE THE HORIZONTAL PLANE HAVING AN ELEVATION OF -9.67 FEET CHICAGO CITY DATUM AND LYING WITHIN THE ENTIRE HORIZONTAL BOUNDARY OF SAID TRACT PROJECTED VERTICALLY, EXCEPT THAT PART DESCRIBED AS FOLLOWS: COMMENCING AT THE NORTHWEST CORNER OF SAID TRACT, THENCE SOUTH 00°04'03" WEST ALONG THE WEST LINE OF SAID TRACT, 136.85 FEET TO THE POINT OF BEGINNING; THENCE NORTH 90°00'00" EAST, 34.33 FEET; THENCE SOUTH 00°00'00" EAST, 18.19 FEET; THENCE NORTH 90°00'00" WEST, 34.35 FEET TO THE WEST LINE OF SAID TRACT; THENCE NORTH 00°04'03" EAST ALONG SAID WEST LINE, 18.19 FEET TO THE POINT OF BEGINNING, ALSO EXCEPT THAT PART LYING WITHIN SAID TRACT LYING BELOW THE HORIZONTAL PLANE HAVING AN ELEVATION OF 1.15 FEET CHICAGO CITY DATUM AND LYING ABOVE THE HORIZONTAL PLANE HAVING AN ELEVATION OF -9.67 FEET CHICAGO CITY DATUM AND LYING WITHIN THE HORIZONTAL BOUNDARY OF SAID PARCEL PROJECTED VERTICALLY, DESCRIBED AS FOLLOWS: COMMENCING AT THE NORTHWEST CORNER OF SAID TRACT, THENCE SOUTH 00°04'03" WEST ALONG THE WEST LINE OF SAID TRACT, 128.41 FEET; THENCE SOUTH 89° 55' 57" EAST 91.25 FEET TO THE POINT OF BEGINNING; THENCE NORTH 90°00'00" EAST, 7.27 FEET; THENCE SOUTH 00°00'00" EAST, 17.11 FEET; THENCE NORTH 90°00'00" WEST, 7.27 FEET TO THE; THENCE NORTH 00°00'00" EAST 17.11 FEET TO THE POINT OF BEGINNING, IN SAID COOK COUNTY, ILLINOIS.

BASEMENT 1

UNOFFICIAL COPY

HOTEL PARCEL C

UPPER LIMIT 14.68 LOWER LIMIT 1.15

THAT PART OF A TRACT HEREINAFTER REFERRED TO AS THE PARCEL SAID TRACT DESCRIBED AS FOLLOWS: PART OF BLOCK 3 IN FRACTIONAL SECTION 15 ADDITION TO CHICAGO IN SECTION 15, TOWNSHIP 39 NORTH, RANGE 14 EAST OF THE THIRD PRINCIPAL MERIDIAN, DESCRIBED AS FOLLOWS: BEGINNING AT THE INTERSECTION OF THE SOUTH LINE OF EAST MONROE STREET WITH THE PRESENT EAST LINE OF SOUTH STATE STREET (BEING A LINE 27 FEET EAST OF AND PARALLEL WITH THE WEST LINE OF SAID BLOCK 3); RUNNING THENCE WITH SAID EAST LINE OF SOUTH STATE STREET, SOUTH 00°04'03" WEST, 254 FEET 5- 7/16 INCHES, TO A POINT 210 FEET 3 INCHES NORTH OF THE NORTH FACE OF THE REPUBLIC BUILDING, SAID POINT BEING 144.75 FEET NORTH OF THE SOUTH LINE OF LOT 10 IN BLOCK 3 AS MEASURED ON THE WEST LINE OF PREMISES IN QUESTION; THENCE NORTH 89°32'49" EAST ALONG A ESTABLISHED BY AGREEMENT BETWEEN BERTHA HONORE' PALMER AND ANDREA C. HONORE', TRUSTEES OF THE ESTATE OF POTTER PALMER' DECEASED, ETHELBERG W. PEEK, LOUIS FRAZIN AND ABRAHAM M. OPENHEIM, DATED JANUARY 23, 1907, RECORDED IN THE RECORDER'S OFFICE IN COOK COUNTY, ILLINOIS, IN BOOK 19104, PAGE 86 AS DOCUMENT 8030340, SAID LINE INTERSECTING THE WEST LINE OF THE 12 FOOT ALLEY RUNNING NORTH AND SOUTH THROUGH THE SOUTH PART OF SAID BLOCK 3 AT A POINT 144.52 FEET NORTH OF THE SOUTH LINE OF LOT 10 IN BLOCK 3, 159 FEET 10 ½ INCHES MORE OR LESS, TO A POINT 6 FEET EAST OF THE WEST LINE OF LOT 8 IN SAID BLOCK 3 AND IN THE EAST LINE OF THE 12 FOOT ALLEY RUNNING NORTH AND SOUTH THROUGH THE SOUTH PART OF SAID BLOCK 3; THENCE SOUTH 00°01'23" WEST WITH THE EAST LINE OF SAID ALLEY, 9 FEET 8-7/8 INCHES TO A POINT 22 FEET 3-5/8 INCHES SOUTH OF THE NORTH LINE OF SAID LOT 8; THENCE NORTH 89°35'37" EAST PARALLEL WITH AND 22 FEET 3-5/8 INCHES SOUTH OF THE NORTH LINE OF SAID LOT 8, BEING THE NORTH LINE OF AN 18 FOOT ALLEY, 174 FEET 10-5/8 INCHES TO THE PRESENT WEST LINE OF SOUTH WABASH AVENUE; THENCE NORTH 00°00'27" EAST WITH SAID WEST LINE OF SOUTH WABASH AVENUE, 163.04 FEET; THENCE NORTH 89°59'33" WEST, 85.20 FEET; THENCE NORTH 00°00'27" EAST, 100.12 FEET TO THE PRESENT SOUTH LINE OF EAST MONROE STREET; THENCE SOUTH 89°42'31" WEST WITH SAID SOUTH LINE 249.17 FEET TO THE PLACE OF BEGINNING OF SAID TRACT; SAID PARCEL THAT LIES WITHIN SAID TRACT, LYING ABOVE THE HORIZONTAL PLANE HAVING AN ELEVATION OF 1.15 FEET AND BELOW THE HORIZONTAL PLANE HAVING AN ELEVATION OF 14.68 FEET CHICAGO CITY DATUM, THE HORIZONTAL BOUNDARY OF SAID PARCEL PROJECTED VERTICALLY, DESCRIBED AS FOLLOWS: COMMENCING AT THE SOUTHWEST CORNER OF SAID TRACT, THENCE NORTH 00°04'03" WEST ALONG THE WEST LINE OF SAID TRACT, 89.81 FEET, THENCE SOUTH 89°55'57" EAST, 110.73 FEET TO THE POINT OF BEGINNING; THENCE NORTH 00°03'51" EAST, 9.08 FEET; THENCE SOUTH 89°56'10" EAST, 3.91 FEET; THENCE SOUTH 00°03'51" WEST, 9.08 FEET; THENCE NORTH 89°56'06" WEST, 3.91 FEET TO THE POINT OF BEGINNING, IN SAID COOK COUNTY, ILLINOIS.

BASEMENT 1

HOTEL PARCEL D

UPPER LIMIT 14.68 LOWER LIMIT 1.15

UNOFFICIAL COPY

THAT PART OF A TRACT HEREINAFTER REFERRED TO AS THE PARCEL SAID TRACT DESCRIBED AS FOLLOWS: PART OF BLOCK 3 IN FRACTIONAL SECTION 15 ADDITION TO CHICAGO IN SECTION 15, TOWNSHIP 39 NORTH, RANGE 14 EAST OF THE THIRD PRINCIPAL MERIDIAN, DESCRIBED AS FOLLOWS: BEGINNING AT THE INTERSECTION OF THE SOUTH LINE OF EAST MONROE STREET WITH THE PRESENT EAST LINE OF SOUTH STATE STREET (BEING A LINE 27 FEET EAST OF AND PARALLEL WITH THE WEST LINE OF SAID BLOCK 3); RUNNING THENCE WITH SAID EAST LINE OF SOUTH STATE STREET, SOUTH $00^{\circ}04'03''$ WEST, 254 FEET 5- $\frac{7}{16}$ INCHES, TO A POINT 210 FEET 3 INCHES NORTH OF THE NORTH FACE OF THE REPUBLIC BUILDING, SAID POINT BEING 144.75 FEET NORTH OF THE SOUTH LINE OF LOT 10 IN BLOCK 3 AS MEASURED ON THE WEST LINE OF PREMISES IN QUESTION; THENCE NORTH $89^{\circ}32'49''$ EAST ALONG A ESTABLISHED BY AGREEMENT BETWEEN BERTHA HONORE' PALMER AND ANDREA C. HONORE', TRUSTEES OF THE ESTATE OF POTTER PALMER' DECEASED, ETHELBERT W. PEEK, LOUIS FRAZIN AND ABRAHAM M. OPENHEIM, DATED JANUARY 23, 1907, RECORDED IN THE RECORDER'S OFFICE IN COOK COUNTY, ILLINOIS, IN BOOK 19104, PAGE 86 AS DOCUMENT 8030340, SAID LINE INTERSECTING THE WEST LINE OF THE 12 FOOT ALLEY RUNNING NORTH AND SOUTH THROUGH THE SOUTH PART OF SAID BLOCK 3 AT A POINT 144.52 FEET NORTH OF THE SOUTH LINE OF LOT 10 IN BLOCK 3, 159 FEET 10 $\frac{1}{2}$ INCHES MORE OR LESS, TO A POINT 6 FEET EAST OF THE WEST LINE OF LOT 8 IN SAID BLOCK 3 AND IN THE EAST LINE OF THE 12 FOOT ALLEY RUNNING NORTH AND SOUTH THROUGH THE SOUTH PART OF SAID BLOCK 3; THENCE SOUTH $00^{\circ}01'23''$ WEST WITH THE EAST LINE OF SAID ALLEY, 9 FEET 8- $\frac{7}{8}$ INCHES TO A POINT 22 FEET 3- $\frac{5}{8}$ INCHES SOUTH OF THE NORTH LINE OF SAID LOT 8; THENCE NORTH $89^{\circ}35'37''$ EAST PARALLEL WITH AND 22 FEET 3- $\frac{5}{8}$ INCHES SOUTH OF THE NORTH LINE OF SAID LOT 8, BEING THE NORTH LINE OF AN 18 FOOT ALLEY, 174 FEET 10- $\frac{5}{8}$ INCHES TO THE PRESENT WEST LINE OF SOUTH WABASH AVENUE; THENCE NORTH $00^{\circ}00'27''$ EAST WITH SAID WEST LINE OF SOUTH WABASH AVENUE, 163.04 FEET, THENCE NORTH $89^{\circ}59'33''$ WEST, 85.20 FEET; THENCE NORTH $00^{\circ}00'27''$ EAST, 100.12 FEET TO THE PRESENT SOUTH LINE OF EAST MONROE STREET; THENCE SOUTH $89^{\circ}42'31''$ WEST WITH SAID SOUTH LINE 249.17 FEET TO THE PLACE OF BEGINNING OF SAID TRACT; SAID PARCEL THAT LIES WITHIN SAID TRACT LYING ABOVE THE HORIZONTAL PLANE HAVING AN ELEVATION OF 1.15 FEET AND BELOW THE HORIZONTAL PLANE HAVING AN ELEVATION OF 14.68 FEET CHICAGO CITY DATUM, THE HORIZONTAL BOUNDARY OF SAID PARCEL PROJECTED VERTICALLY, DESCRIBED AS FOLLOWS: COMMENCING AT THE NORTHWEST CORNER OF SAID TRACT, THENCE NORTH $89^{\circ}42'31''$ EAST ALONG THE NORTH LINE OF SAID TRACT, 97.90 FEET, THENCE SOUTH $00^{\circ}17'29''$ EAST, 39.99 FEET TO THE POINT OF BEGINNING, THENCE SOUTH $89^{\circ}56'10''$ EAST, 12.16 FEET; THENCE SOUTH $00^{\circ}03'50''$ WEST, 5.91 FEET; THENCE SOUTH $89^{\circ}56'10''$ EAST, 2.75 FEET; THENCE SOUTH $00^{\circ}03'50''$ WEST, 4.15 FEET; THENCE NORTH $89^{\circ}56'10''$ WEST, 2.75 FEET; THENCE SOUTH $00^{\circ}03'50''$ WEST, 11.16 FEET; THENCE NORTH $89^{\circ}56'10''$ WEST, 9.31 FEET; THENCE NORTH $00^{\circ}03'50''$ EAST, 9.40 FEET; THENCE NORTH $89^{\circ}56'10''$ WEST, 4.68 FEET; THENCE NORTH $00^{\circ}03'50''$ EAST, 7.03 FEET; THENCE SOUTH $89^{\circ}56'10''$ EAST, 1.83 FEET; THENCE NORTH $00^{\circ}03'50''$ EAST, 4.79 FEET TO THE POINT OF BEGINNING, IN SAID COOK COUNTY, ILLINOIS.

UNOFFICIAL COPY

BASEMENT 1

HOTEL PARCEL E

UPPER LIMIT 14.68 LOWER LIMIT 1.15

THAT PART OF A TRACT HEREINAFTER REFERRED TO AS THE PARCEL SAID TRACT DESCRIBED AS FOLLOWS: PART OF BLOCK 3 IN FRACTIONAL SECTION 15 ADDITION TO CHICAGO IN SECTION 15, TOWNSHIP 39 NORTH, RANGE 14 EAST OF THE THIRD PRINCIPAL MERIDIAN, DESCRIBED AS FOLLOWS: BEGINNING AT THE INTERSECTION OF THE SOUTH LINE OF EAST MONROE STREET WITH THE PRESENT EAST LINE OF SOUTH STATE STREET (BEING A LINE 27 FEET EAST OF AND PARALLEL WITH THE WEST LINE OF SAID BLOCK 3); RUNNING THENCE WITH SAID EAST LINE OF SOUTH STATE STREET, SOUTH $00^{\circ}04'03''$ WEST, 254 FEET 5- 7/16 INCHES, TO A POINT 210 FEET 3 INCHES NORTH OF THE NORTH FACE OF THE REPUBLIC BUILDING, SAID POINT BEING 144.75 FEET NORTH OF THE SOUTH LINE OF LOT 10 IN BLOCK 3 AS MEASURED ON THE WEST LINE OF PREMISES IN QUESTION; THENCE NORTH $89^{\circ}32'49''$ EAST ALONG AN ESTABLISHED BY AGREEMENT BETWEEN BERTHA HONORE' PALMER AND ANDREA C. HONORE', TRUSTEES OF THE ESTATE OF POTTER PALMER' DECEASED, ETHELBERG W. PEEK, LOUIS FRAZIN AND ABRAHAM M. OPENHEIM, DATED JANUARY 23, 1907, RECORDED IN THE RECORDER'S OFFICE IN COOK COUNTY, ILLINOIS, IN BOOK 19104, PAGE 86 AS DOCUMENT 8030340, SAID LINE INTERSECTING THE WEST LINE OF THE 12 FOOT ALLEY RUNNING NORTH AND SOUTH THROUGH THE SOUTH PART OF SAID BLOCK 3 AT A POINT 144.52 FEET NORTH OF THE SOUTH LINE OF LOT 10 IN BLOCK 3, 159 FEET 10 1/2 INCHES MORE OR LESS, TO A POINT 6 FEET EAST OF THE WEST LINE OF LOT 8 IN SAID BLOCK 3 AND IN THE EAST LINE OF THE 12 FOOT ALLEY RUNNING NORTH AND SOUTH THROUGH THE SOUTH PART OF SAID BLOCK 3; THENCE SOUTH $00^{\circ}01'23''$ WEST WITH THE EAST LINE OF SAID ALLEY, 9 FEET 8-7/8 INCHES TO A POINT 22 FEET 3-5/8 INCHES SOUTH OF THE NORTH LINE OF SAID LOT 8; THENCE NORTH $89^{\circ}35'37''$ EAST PARALLEL WITH AND 22 FEET 3-5/8 INCHES SOUTH OF THE NORTH LINE OF SAID LOT 8, BEING THE NORTH LINE OF AN 18 FOOT ALLEY, 174 FEET 10-5/8 INCHES TO THE PRESENT WEST LINE OF SOUTH WABASH AVENUE; THENCE NORTH $00^{\circ}00'27''$ EAST WITH SAID WEST LINE OF SOUTH WABASH AVENUE, 163.04 FEET; THENCE NORTH $89^{\circ}59'33''$ WEST, 85.20 FEET; THENCE NORTH $00^{\circ}00'27''$ EAST, 100.12 FEET TO THE PRESENT SOUTH LINE OF EAST MONROE STREET; THENCE SOUTH $89^{\circ}42'31''$ WEST WITH SAID SOUTH LINE 249.17 FEET TO THE PLACE OF BEGINNING OF SAID TRACT; SAID PARCEL THAT LIES WITHIN SAID TRACT, LYING ABOVE THE HORIZONTAL PLANE HAVING AN ELEVATION OF 1.15 FEET AND BELOW THE HORIZONTAL PLANE HAVING AN ELEVATION OF 14.68 FEET CHICAGO CITY DATUM, THE HORIZONTAL BOUNDARY OF SAID PARCEL PROJECTED VERTICALLY, DESCRIBED AS FOLLOWS: COMMENCING AT THE NORTHWEST CORNER OF SAID TRACT, THENCE NORTH $89^{\circ}42'31''$ EAST ALONG THE NORTH LINE OF SAID TRACT, 151.73 FEET, THENCE SOUTH $00^{\circ}17'29''$ EAST, 54.62 FEET TO THE POINT OF BEGINNING, THENCE SOUTH $89^{\circ}56'10''$ EAST, 5.67 FEET; THENCE SOUTH $00^{\circ}03'50''$ WEST, 21.12 FEET; THENCE SOUTH $89^{\circ}56'10''$ EAST, 11.99 FEET; THENCE SOUTH $00^{\circ}03'50''$ WEST, 6.81 FEET; THENCE NORTH $89^{\circ}56'10''$ WEST, 17.66 FEET; THENCE NORTH $00^{\circ}03'50''$ EAST, 27.93 FEET TO THE POINT OF BEGINNING, IN SAID COOK COUNTY, ILLINOIS.

BASEMENT 1

HOTEL PARCEL F

UNOFFICIAL COPY

UPPER LIMIT 14.68 LOWER LIMIT 1.15

THAT PART OF A TRACT HEREINAFTER REFERRED TO AS THE PARCEL SAID TRACT DESCRIBED AS FOLLOWS: PART OF BLOCK 3 IN FRACTIONAL SECTION 15 ADDITION TO CHICAGO IN SECTION 15, TOWNSHIP 39 NORTH, RANGE 14 EAST OF THE THIRD PRINCIPAL MERIDIAN, DESCRIBED AS FOLLOWS: BEGINNING AT THE INTERSECTION OF THE SOUTH LINE OF EAST MONROE STREET WITH THE PRESENT EAST LINE OF SOUTH STATE STREET (BEING A LINE 27 FEET EAST OF AND PARALLEL WITH THE WEST LINE OF SAID BLOCK 3); RUNNING THENCE WITH SAID EAST LINE OF SOUTH STATE STREET, SOUTH 00°04'03" WEST, 254 FEET 5- 7/16 INCHES, TO A POINT 210 FEET 3 INCHES NORTH OF THE NORTH FACE OF THE REPUBLIC BUILDING, SAID POINT BEING 144.75 FEET NORTH OF THE SOUTH LINE OF LOT 10 IN BLOCK 3 AS MEASURED ON THE WEST LINE OF PREMISES IN QUESTION; THENCE NORTH 89°32'49" EAST ALONG A ESTABLISHED BY AGREEMENT BETWEEN BERTHA HONORE' PALMER AND ANDREA C. HONORE', TRUSTEES OF THE ESTATE OF POTTER PALMER' DECEASED, ETHELBERT W. PEEK, LOUIS FRAZIN AND ABRAHAM M. OPENHEIM, DATED JANUARY 23, 1907, RECORDED IN THE RECORDER'S OFFICE IN COOK COUNTY, ILLINOIS, IN BOOK 19104, PAGE 86 AS DOCUMENT 8030340, SAID LINE INTERSECTING THE WEST LINE OF THE 12 FOOT ALLEY RUNNING NORTH AND SOUTH THROUGH THE SOUTH PART OF SAID BLOCK 3 AT A POINT 144.52 FEET NORTH OF THE SOUTH LINE OF LOT 10 IN BLOCK 3, 159 FEET 10 ½ INCHES MORE OR LESS, TO A POINT 6 FEET EAST OF THE WEST LINE OF LOT 8 IN SAID BLOCK 3 AND IN THE EAST LINE OF THE 12 FOOT ALLEY RUNNING NORTH AND SOUTH THROUGH THE SOUTH PART OF SAID BLOCK 3; THENCE SOUTH 00°01'23" WEST WITH THE EAST LINE OF SAID ALLEY, 9 FEET 8-7/8 INCHES TO A POINT 22 FEET 3-5/8 INCHES SOUTH OF THE NORTH LINE OF SAID LOT 8; THENCE NORTH 89°35'37" EAST PARALLEL WITH AND 22 FEET 3-5/8 INCHES SOUTH OF THE NORTH LINE OF SAID LOT 8, BEING THE NORTH LINE OF AN 18 FOOT ALLEY, 174 FEET 10-5/8 INCHES TO THE PRESENT WEST LINE OF SOUTH WABASH AVENUE; THENCE NORTH 00°00'27" EAST WITH SAID WEST LINE OF SOUTH WABASH AVENUE, 163.04 FEET; THENCE NORTH 89°59'33" WEST, 85.20 FEET; THENCE NORTH 00°00'27" EAST, 100.12 FEET TO THE PRESENT SOUTH LINE OF EAST MONROE STREET; THENCE SOUTH 89°42'31" WEST WITH SAID SOUTH LINE 249.17 FEET TO THE PLACE OF BEGINNING OF SAID TRACT; SAID PARCEL THAT LIES WITHIN SAID TRACT, LYING ABOVE THE HORIZONTAL PLANE HAVING AN ELEVATION OF 1.15 FEET AND BELOW THE HORIZONTAL PLANE HAVING AN ELEVATION OF 14.68 FEET CHICAGO CITY DATUM, THE HORIZONTAL BOUNDARY OF SAID PARCEL PROJECTED VERTICALLY, DESCRIBED AS FOLLOWS: COMMENCING AT THE NORTHWEST CORNER OF SAID TRACT, THENCE NORTH 89°42'31" EAST ALONG THE NORTH LINE OF SAID TRACT, 190.01 FEET, THENCE SOUTH 00°17'29" EAST, 76.94 FEET TO THE POINT OF BEGINNING, THENCE SOUTH 89°56'10" EAST, 10.96 FEET; THENCE SOUTH 00°03'50" WEST, 8.38 FEET; THENCE NORTH 81°01'51" WEST, 11.10 FEET; THENCE NORTH 00°03'50" EAST, 6.66 FEET TO THE POINT OF BEGINNING, IN SAID COOK COUNTY, ILLINOIS.

BASEMENT 1

HOTEL PARCEL G

UPPER LIMIT 14.68 LOWER LIMIT 1.15

THAT PART OF A TRACT HEREINAFTER REFERRED TO AS THE PARCEL SAID TRACT DESCRIBED AS FOLLOWS: PART OF BLOCK 3 IN FRACTIONAL SECTION

UNOFFICIAL COPY

15 ADDITION TO CHICAGO IN SECTION 15, TOWNSHIP 39 NORTH, RANGE 14 EAST OF THE THIRD PRINCIPAL MERIDIAN, DESCRIBED AS FOLLOWS: BEGINNING AT THE INTERSECTION OF THE SOUTH LINE OF EAST MONROE STREET WITH THE PRESENT EAST LINE OF SOUTH STATE STREET (BEING A LINE 27 FEET EAST OF AND PARALLEL WITH THE WEST LINE OF SAID BLOCK 3); RUNNING THENCE WITH SAID EAST LINE OF SOUTH STATE STREET, SOUTH 00°04'03" WEST, 254 FEET 5- 7/16 INCHES, TO A POINT 210 FEET 3 INCHES NORTH OF THE NORTH FACE OF THE REPUBLIC BUILDING, SAID POINT BEING 144.75 FEET NORTH OF THE SOUTH LINE OF LOT 10 IN BLOCK 3 AS MEASURED ON THE WEST LINE OF PREMISES IN QUESTION; THENCE NORTH 89°32'49" EAST ALONG A ESTABLISHED BY AGREEMENT BETWEEN BERTHA HONORE' PALMER AND ANDREA C. HONORE', TRUSTEES OF THE ESTATE OF POTTER PALMER' DECEASED, ETHELBERT W. PEEK, LOUIS FRAZIN AND ABRAHAM M. OPENHEIM, DATED JANUARY 23, 1907, RECORDED IN THE RECORDER'S OFFICE IN COOK COUNTY, ILLINOIS, IN BOOK 19104, PAGE 86 AS DOCUMENT 8030340, SAID LINE INTERSECTING THE WEST LINE OF THE 12 FOOT ALLEY RUNNING NORTH AND SOUTH THROUGH THE SOUTH PART OF SAID BLOCK 3 AT A POINT 144.52 FEET NORTH OF THE SOUTH LINE OF LOT 10 IN BLOCK 3, 159 FEET 10 ½ INCHES MORE OR LESS, TO A POINT 6 FEET EAST OF THE WEST LINE OF LOT 8 IN SAID BLOCK 3 AND IN THE EAST LINE OF THE 12 FOOT ALLEY RUNNING NORTH AND SOUTH THROUGH THE SOUTH PART OF SAID BLOCK 3; THENCE SOUTH 00°01'23" WEST WITH THE EAST LINE OF SAID ALLEY, 9 FEET 8-7/8 INCHES TO A POINT 22 FEET 3-5/8 INCHES SOUTH OF THE NORTH LINE OF SAID LOT 8; THENCE NORTH 89°35'37" EAST PARALLEL WITH AND 22 FEET 3-5/8 INCHES SOUTH OF THE NORTH LINE OF SAID LOT 8, BEING THE NORTH LINE OF AN 18 FOOT ALLEY, 174 FEET 10-5/8 INCHES TO THE PRESENT WEST LINE OF SOUTH WABASH AVENUE; THENCE NORTH 00°00'27" EAST WITH SAID WEST LINE OF SOUTH WABASH AVENUE, 163.04 FEET; THENCE NORTH 89°59'33" WEST 85.20 FEET; THENCE NORTH 00°00'27" EAST, 100.12 FEET TO THE PRESENT SOUTH LINE OF EAST MONROE STREET; THENCE SOUTH 89°42'31" WEST WITH SAID SOUTH LINE 249.17 TO THE PLACE OF BEGINNING OF SAID TRACT; SAID PARCEL THAT LIES WITHIN SAID TRACT, LYING ABOVE THE HORIZONTAL PLANE HAVING AN ELEVATION OF 1.15 FEET AND BELOW THE HORIZONTAL PLANE HAVING AN ELEVATION OF 14.68 FEET CHICAGO CITY DATUM, THE HORIZONTAL BOUNDARY OF SAID PARCEL PROJECTED VERTICALLY, DESCRIBED AS FOLLOWS: COMMENCING AT THE NORTHWEST CORNER OF SAID TRACT, THENCE NORTH 89°42'31" EAST ALONG THE NORTH LINE OF SAID TRACT, 249.17 FEET, THENCE SOUTH 00°00'27" WEST, 20.40 FEET TO THE POINT OF BEGINNING, THENCE SOUTH 00°00'27" EAST, 12.77 FEET; THENCE NORTH 89°59'53" WEST, 10.54 FEET; THENCE NORTH 00°03'50" EAST, 12.77 FEET; THENCE SOUTH 89°59'33" EAST, 10.53 FEET TO THE POINT OF BEGINNING, IN SAID COOK COUNTY, ILLINOIS.

BASEMENT 1

HOTEL PARCEL H

UPPER LIMIT 14.68 LOWER LIMIT 1.15

THAT PART OF A TRACT HEREINAFTER REFERRED TO AS THE PARCEL SAID TRACT DESCRIBED AS FOLLOWS: PART OF BLOCK 3 IN FRACTIONAL SECTION 15 ADDITION TO CHICAGO IN SECTION 15, TOWNSHIP 39 NORTH, RANGE 14 EAST OF THE THIRD PRINCIPAL MERIDIAN, DESCRIBED AS FOLLOWS: BEGINNING AT THE INTERSECTION OF THE SOUTH LINE OF EAST MONROE

UNOFFICIAL COPY

STREET WITH THE PRESENT EAST LINE OF SOUTH STATE STREET (BEING A LINE 27 FEET EAST OF AND PARALLEL WITH THE WEST LINE OF SAID BLOCK 3); RUNNING THENCE WITH SAID EAST LINE OF SOUTH STATE STREET, SOUTH 00°04'03" WEST, 254 FEET 5- 7/16 INCHES, TO A POINT 210 FEET 3 INCHES NORTH OF THE NORTH FACE OF THE REPUBLIC BUILDING, SAID POINT BEING 144.75 FEET NORTH OF THE SOUTH LINE OF LOT 10 IN BLOCK 3 AS MEASURED ON THE WEST LINE OF PREMISES IN QUESTION; THENCE NORTH 89°32'49" EAST ALONG A ESTABLISHED BY AGREEMENT BETWEEN BERTHA HONORE' PALMER AND ANDREA C. HONORE', TRUSTEES OF THE ESTATE OF POTTER PALMER' DECEASED, ETHELBERT W. PEEK, LOUIS FRAZIN AND ABRAHAM M. OPENHEIM, DATED JANUARY 23, 1907, RECORDED IN THE RECORDER'S OFFICE IN COOK COUNTY, ILLINOIS, IN BOOK 19104, PAGE 86 AS DOCUMENT 8030340, SAID LINE INTERSECTING THE WEST LINE OF THE 12 FOOT ALLEY RUNNING NORTH AND SOUTH THROUGH THE SOUTH PART OF SAID BLOCK 3 AT A POINT 144.52 FEET NORTH OF THE SOUTH LINE OF LOT 10 IN BLOCK 3, 159 FEET 10 ½ INCHES MORE OR LESS, TO A POINT 6 FEET EAST OF THE WEST LINE OF LOT 8 IN SAID BLOCK 3 AND IN THE EAST LINE OF THE 12 FOOT ALLEY RUNNING NORTH AND SOUTH THROUGH THE SOUTH PART OF SAID BLOCK 3; THENCE SOUTH 00°01'23" WEST WITH THE EAST LINE OF SAID ALLEY, 9 FEET 8-7/8 INCHES TO A POINT 22 FEET 3-5/8 INCHES SOUTH OF THE NORTH LINE OF SAID LOT 8; THENCE NORTH 89°35'37" EAST PARALLEL WITH AND 22 FEET 3-5/8 INCHES SOUTH OF THE NORTH LINE OF SAID LOT 8, BEING THE NORTH LINE OF AN 18 FOOT ALLEY, 174 FEET 10-5/8 INCHES TO THE PRESENT WEST LINE OF SOUTH WABASH AVENUE; THENCE NORTH 00°00'27" EAST WITH SAID WEST LINE OF SOUTH WABASH AVENUE, 163.04 FEET; THENCE NORTH 89°59'33" WEST, 85.20 FEET; THENCE NORTH 00°00'27" EAST, 100.12 FEET TO THE PRESENT SOUTH LINE OF EAST MONROE STREET; THENCE SOUTH 89°42'31" WEST WITH SAID SOUTH LINE 249.17 TO THE PLACE OF BEGINNING OF SAID TRACT; SAID PARCEL THAT LIES WITHIN SAID TRACT, LYING ABOVE THE HORIZONTAL PLANE HAVING AN ELEVATION OF 1.15 FEET AND BELOW THE HORIZONTAL PLANE HAVING AN ELEVATION OF 14.68 FEET CHICAGO CITY DATUM, THE HORIZONTAL BOUNDARY OF SAID PARCEL PROJECTED VERTICALLY, DESCRIBED AS FOLLOWS: COMMENCING AT THE NORTHWEST CORNER OF SAID TRACT, THENCE NORTH 89°42'31" EAST ALONG THE NORTH LINE OF SAID TRACT, 232.49 FEET, THENCE SOUTH 00°17'20" EAST, 78.15 FEET TO THE POINT OF BEGINNING, THENCE SOUTH 00°03'50" WEST, 4.19 FEET; THENCE NORTH 89°56'10" WEST, 1.18 FEET; THENCE SOUTH 00°03'50" WEST, 21.16 FEET; THENCE NORTH 89°56'10" WEST, 2.71 FEET; THENCE SOUTH 00°03'50" WEST, 1.06 FEET; THENCE NORTH 89°56'10" WEST, 4.38 FEET; THENCE NORTH 00°03'50" EAST, 1.06 FEET; THENCE NORTH 89°56'10" WEST, 6.08 FEET; THENCE NORTH 00°03'50" EAST, 10.33 FEET; THENCE SOUTH 89°56'10" EAST, 3.78 FEET; THENCE NORTH 00°03'50" EAST, 13.85 FEET; THENCE SOUTH 89°56'10" EAST, 3.70 FEET; THENCE NORTH 00°03'50" EAST, 1.17 FEET; THENCE SOUTH 89°56'10" EAST, 6.87 FEET TO THE POINT OF BEGINNING, IN SAID COOK COUNTY, ILLINOIS.

BASEMENT 1

HOTEL PARCEL I

UPPER LIMIT 14.68 LOWER LIMIT 1.15

THAT PART OF A TRACT HEREINAFTER REFERRED TO AS THE PARCEL SAID TRACT DESCRIBED AS FOLLOWS: PART OF BLOCK 3 IN FRACTIONAL SECTION

UNOFFICIAL COPY

15 ADDITION TO CHICAGO IN SECTION 15, TOWNSHIP 39 NORTH, RANGE 14 EAST OF THE THIRD PRINCIPAL MERIDIAN, DESCRIBED AS FOLLOWS: BEGINNING AT THE INTERSECTION OF THE SOUTH LINE OF EAST MONROE STREET WITH THE PRESENT EAST LINE OF SOUTH STATE STREET (BEING A LINE 27 FEET EAST OF AND PARALLEL WITH THE WEST LINE OF SAID BLOCK 3); RUNNING THENCE WITH SAID EAST LINE OF SOUTH STATE STREET, SOUTH 00°04'03" WEST, 254 FEET 5- 7/16 INCHES, TO A POINT 210 FEET 3 INCHES NORTH OF THE NORTH FACE OF THE REPUBLIC BUILDING, SAID POINT BEING 144.75 FEET NORTH OF THE SOUTH LINE OF LOT 10 IN BLOCK 3 AS MEASURED ON THE WEST LINE OF PREMISES IN QUESTION; THENCE NORTH 89°32'49" EAST ALONG A ESTABLISHED BY AGREEMENT BETWEEN BERTHA HONORE' PALMER AND ANDREA C. HONORE', TRUSTEES OF THE ESTATE OF POTTER PALMER' DECEASED, ETHELBERT W. PEEK, LOUIS FRAZIN AND ABRAHAM M. OPENHEIM, DATED JANUARY 23, 1907, RECORDED IN THE RECORDER'S OFFICE IN COOK COUNTY, ILLINOIS, IN BOOK 19104, PAGE 86 AS DOCUMENT 8030340, SAID LINE INTERSECTING THE WEST LINE OF THE 12 FOOT ALLEY RUNNING NORTH AND SOUTH THROUGH THE SOUTH PART OF SAID BLOCK 3 AT A POINT 144.52 FEET NORTH OF THE SOUTH LINE OF LOT 10 IN BLOCK 3, 159 FEET 10 ½ INCHES MORE OR LESS, TO A POINT 6 FEET EAST OF THE WEST LINE OF LOT 8 IN SAID BLOCK 3 AND IN THE EAST LINE OF THE 12 FOOT ALLEY RUNNING NORTH AND SOUTH THROUGH THE SOUTH PART OF SAID BLOCK 3; THENCE SOUTH 00°01'23" WEST WITH THE EAST LINE OF SAID ALLEY, 9 FEET 8-7/8 INCHES TO A POINT 22 FEET 3 5/8 INCHES SOUTH OF THE NORTH LINE OF SAID LOT 8; THENCE NORTH 89°35'37" EAST PARALLEL WITH AND 22 FEET 3-5/8 INCHES SOUTH OF THE NORTH LINE OF SAID LOT 8, BEING THE NORTH LINE OF AN 18 FOOT ALLEY, 174 FEET 10-5/8 INCHES TO THE PRESENT WEST LINE OF SOUTH WABASH AVENUE; THENCE NORTH 00°00'27" EAST WITH SAID WEST LINE OF SOUTH WABASH AVENUE, 163.04 FEET; THENCE NORTH 89°59'33" WEST, 85.20 FEET; THENCE NORTH 00°00'27" EAST, 100.12 FEET TO THE PRESENT SOUTH LINE OF EAST MONROE STREET, THENCE SOUTH 89°42'31" WEST WITH SAID SOUTH LINE 249.17 FEET TO THE PLACE OF BEGINNING OF SAID TRACT; SAID PARCEL THAT LIES WITHIN SAID TRACT, LYING ABOVE THE HORIZONTAL PLANE HAVING AN ELEVATION OF 1.15 FEET AND BELOW THE HORIZONTAL PLANE HAVING AN ELEVATION OF 14.68 FEET CHICAGO CITY DATUM, THE HORIZONTAL BOUNDARY OF SAID PARCEL PROJECTED VERTICALLY, DESCRIBED AS FOLLOWS: COMMENCING AT THE SOUTHEAST CORNER OF SAID TRACT, THENCE NORTH 00°00'27" EAST ALONG THE EAST LINE OF SAID TRACT, 163.04 FEET; THENCE NORTH 89°59'33" WEST, 74.48 FEET; THENCE SOUTH 00°00'27" WEST, 16.03 FEET TO THE POINT OF BEGINNING; THENCE SOUTH 89°56'10" EAST, 4.09 FEET; THENCE SOUTH 00°03'50" WEST, 5.39 FEET; THENCE NORTH 89°56'10" WEST, 4.09 FEET; THENCE NORTH 00°03'50" EAST, 5.39 FEET TO THE POINT OF BEGINNING, IN SAID COOK COUNTY, ILLINOIS.

BASEMENT 1

HOTEL PARCEL J

UPPER LIMIT 14.68 LOWER LIMIT 1.15

THAT PART OF A TRACT HEREINAFTER REFERRED TO AS THE PARCEL SAID TRACT DESCRIBED AS FOLLOWS: PART OF BLOCK 3 IN FRACTIONAL SECTION 15 ADDITION TO CHICAGO IN SECTION 15, TOWNSHIP 39 NORTH, RANGE 14 EAST OF THE THIRD PRINCIPAL MERIDIAN, DESCRIBED AS FOLLOWS:

UNOFFICIAL COPY

BEGINNING AT THE INTERSECTION OF THE SOUTH LINE OF EAST MONROE STREET WITH THE PRESENT EAST LINE OF SOUTH STATE STREET (BEING A LINE 27 FEET EAST OF AND PARALLEL WITH THE WEST LINE OF SAID BLOCK 3); RUNNING THENCE WITH SAID EAST LINE OF SOUTH STATE STREET, SOUTH $00^{\circ}04'03''$ WEST, 254 FEET 5- 7/16 INCHES, TO A POINT 210 FEET 3 INCHES NORTH OF THE NORTH FACE OF THE REPUBLIC BUILDING, SAID POINT BEING 144.75 FEET NORTH OF THE SOUTH LINE OF LOT 10 IN BLOCK 3 AS MEASURED ON THE WEST LINE OF PREMISES IN QUESTION; THENCE NORTH $89^{\circ}32'49''$ EAST ALONG A ESTABLISHED BY AGREEMENT BETWEEN BERTHA HONORE' PALMER AND ANDREA C. HONORE', TRUSTEES OF THE ESTATE OF POTTER PALMER' DECEASED, ETHELBERT W. PEEK, LOUIS FRAZIN AND ABRAHAM M. OPENHEIM, DATED JANUARY 23, 1907, RECORDED IN THE RECORDER'S OFFICE IN COOK COUNTY, ILLINOIS, IN BOOK 19104, PAGE 86 AS DOCUMENT 8030340, SAID LINE INTERSECTING THE WEST LINE OF THE 12 FOOT ALLEY RUNNING NORTH AND SOUTH THROUGH THE SOUTH PART OF SAID BLOCK 3 AT A POINT 144.52 FEET NORTH OF THE SOUTH LINE OF LOT 10 IN BLOCK 3, 159 FEET 10 1/2 INCHES MORE OR LESS, TO A POINT 6 FEET EAST OF THE WEST LINE OF LOT 8 IN SAID BLOCK 3 AND IN THE EAST LINE OF THE 12 FOOT ALLEY RUNNING NORTH AND SOUTH THROUGH THE SOUTH PART OF SAID BLOCK 3; THENCE SOUTH $00^{\circ}01'23''$ WEST WITH THE EAST LINE OF SAID ALLEY, 9 FEET 8-7/8 INCHES TO A POINT 22 FEET 3-5/8 INCHES SOUTH OF THE NORTH LINE OF SAID LOT 8; THENCE NORTH $89^{\circ}35'37''$ EAST PARALLEL WITH AND 22 FEET 3-5/8 INCHES SOUTH OF THE NORTH LINE OF SAID LOT 8, BEING THE NORTH LINE OF AN 18 FOOT ALLEY, 174 FEET 10-5/8 INCHES TO THE PRESENT WEST LINE OF SOUTH WABASH AVENUE; THENCE NORTH $00^{\circ}00'27''$ EAST WITH SAID WEST LINE OF SOUTH WABASH AVENUE, 163.04 FEET; THENCE NORTH $89^{\circ}59'33''$ WEST, 85.20 FEET; THENCE NORTH $00^{\circ}00'27''$ EAST, 100.12 FEET TO THE PRESENT SOUTH LINE OF EAST MONROE STREET; THENCE SOUTH $89^{\circ}42'31''$ WEST WITH SAID SOUTH LINE 249.17 FEET TO THE PLACE OF BEGINNING OF SAID TRACT; SAID PARCEL THAT LIES WITHIN SAID TRACT, LYING ABOVE THE HORIZONTAL PLANE HAVING AN ELEVATION OF 11.15 FEET AND BELOW THE HORIZONTAL PLANE HAVING AN ELEVATION OF 14.68 FEET CHICAGO CITY DATUM, THE HORIZONTAL BOUNDARY OF SAID PARCEL PROJECTED VERTICALLY, DESCRIBED AS FOLLOWS: BEGINNING AT THE SOUTHEAST CORNER OF SAID TRACT, THENCE SOUTH $89^{\circ}35'47''$ WEST ALONG THE SOUTHERN MOST SOUTH LINE OF SAID TRACT, 174.81 FEET; THENCE NORTH $00^{\circ}01'23''$ EAST, 9.90 FEET; THENCE SOUTH $89^{\circ}32'49''$ WEST, 64.91 FEET; THENCE NORTH $00^{\circ}04'03''$ EAST, 18.54 FEET; THENCE SOUTH $89^{\circ}55'57''$ EAST, 72.96 FEET; THENCE NORTH $00^{\circ}04'03''$ EAST, 9.36 FEET; THENCE NORTH $89^{\circ}55'57''$ WEST, 23.08 FEET; THENCE NORTH $00^{\circ}04'03''$ EAST, 8.78 FEET; THENCE SOUTH $89^{\circ}55'57''$ EAST, 7.31 FEET; THENCE NORTH $00^{\circ}04'03''$ EAST, 18.50 FEET; THENCE SOUTH $89^{\circ}55'57''$ EAST, 33.90 FEET; THENCE NORTH $00^{\circ}04'03''$ EAST, 7.27 FEET; THENCE SOUTH $89^{\circ}55'57''$ EAST, 99.58 FEET; THENCE NORTH $45^{\circ}03'50''$ EAST, 6.82 FEET; THENCE NORTH $00^{\circ}03'50''$ EAST, 8.91 FEET; THENCE SOUTH $89^{\circ}56'10''$ EAST, 7.88 FEET; THENCE SOUTH $00^{\circ}03'50''$ WEST, 11.68 FEET; THENCE SOUTH $44^{\circ}56'10''$ EAST, 12.20 FEET; THENCE SOUTH $00^{\circ}03'50''$ WEST, 1.87 FEET; THENCE SOUTH $89^{\circ}55'57''$ EAST, 42.35 FEET; THENCE SOUTH $00^{\circ}04'03''$ WEST, 18.44 FEET; THENCE SOUTH $89^{\circ}55'57''$ EAST, 35.34 FEET TO THE EAST LINE OF SAID TRACT; THENCE SOUTH $00^{\circ}00'27''$ WEST ALONG THE EAST LINE OF SAID TRACT, 43.43 FEET TO THE POINT OF BEGINNING, IN COOK COUNTY, ILLINOIS.

UNOFFICIAL COPY

STREET LEVEL

HOTEL PARCEL K

UPPER LIMIT 26.12 LOWER LIMIT 14.68

THAT PART OF A TRACT HEREINAFTER REFERRED TO AS THE PARCEL SAID TRACT DESCRIBED AS FOLLOWS: PART OF BLOCK 3 IN FRACTIONAL SECTION 15 ADDITION TO CHICAGO IN SECTION 15, TOWNSHIP 39 NORTH, RANGE 14 EAST OF THE THIRD PRINCIPAL MERIDIAN, DESCRIBED AS FOLLOWS: BEGINNING AT THE INTERSECTION OF THE SOUTH LINE OF EAST MONROE STREET WITH THE PRESENT EAST LINE OF SOUTH STATE STREET (BEING A LINE 27 FEET EAST OF AND PARALLEL WITH THE WEST LINE OF SAID BLOCK 3); RUNNING THENCE WITH SAID EAST LINE OF SOUTH STATE STREET, SOUTH $00^{\circ}04'03''$ WEST, 254 FEET 5- 7/16 INCHES, TO A POINT 210 FEET 3 INCHES NORTH OF THE NORTH FACE OF THE REPUBLIC BUILDING, SAID POINT BEING 144.75 FEET NORTH OF THE SOUTH LINE OF LOT 10 IN BLOCK 3 AS MEASURED ON THE WEST LINE OF PREMISES IN QUESTION; THENCE NORTH $89^{\circ}32'49''$ EAST ALONG A ESTABLISHED BY AGREEMENT BETWEEN BERTHA HONORE' PALMER AND ANDREA C. HONORE', TRUSTEES OF THE ESTATE OF POTTER PALMER' DECEASED, ETHELBERG W. PEEK, LOUIS FRAZIN AND ABRAHAM M. OPENHEIM, DATED JANUARY 23, 1907, RECORDED IN THE RECORDER'S OFFICE IN COOK COUNTY, ILLINOIS, IN BOOK 19104, PAGE 86 AS DOCUMENT 8030340, SAID LINE INTERSECTING THE WEST LINE OF THE 12 FOOT ALLEY RUNNING NORTH AND SOUTH THROUGH THE SOUTH PART OF SAID BLOCK 3 AT A POINT 144.52 FEET NORTH OF THE SOUTH LINE OF LOT 10 IN BLOCK 3, 159 FEET 10 1/2 INCHES MORE OR LESS, TO A POINT 6 FEET EAST OF THE WEST LINE OF LOT 8 IN SAID BLOCK 3 AND IN THE EAST LINE OF THE 12 FOOT ALLEY RUNNING NORTH AND SOUTH THROUGH THE SOUTH PART OF SAID BLOCK 3; THENCE SOUTH $00^{\circ}01'23''$ WEST WITH THE EAST LINE OF SAID ALLEY, 9 FEET 8-7/8 INCHES TO A POINT 22 FEET 3-5/8 INCHES SOUTH OF THE NORTH LINE OF SAID LOT 8; THENCE NORTH $89^{\circ}35'37''$ EAST PARALLEL WITH AND 22 FEET 3-5/8 INCHES SOUTH OF THE NORTH LINE OF SAID LOT 8, BEING THE NORTH LINE OF AN 18 FOOT ALLEY, 174 FEET 10-5/8 INCHES TO THE PRESENT WEST LINE OF SOUTH WABASH AVENUE; THENCE NORTH $00^{\circ}00'27''$ EAST WITH SAID WEST LINE OF SOUTH WABASH AVENUE, 163.04 FEET; THENCE NORTH $89^{\circ}59'33''$ WEST, 85.20 FEET; THENCE NORTH $00^{\circ}00'27''$ EAST, 100.12 FEET TO THE PRESENT SOUTH LINE OF EAST MONROE STREET; THENCE SOUTH $89^{\circ}42'31''$ WEST WITH SAID SOUTH LINE 249.17 FEET TO THE PLACE OF BEGINNING OF SAID TRACT; SAID PARCEL THAT LIES WITHIN SAID TRACT, LYING ABOVE THE HORIZONTAL PLANE HAVING AN ELEVATION OF 14.68 FEET AND BELOW THE HORIZONTAL PLANE HAVING AN ELEVATION OF 26.12 FEET CHICAGO CITY DATUM, THE HORIZONTAL BOUNDARY OF SAID PARCEL PROJECTED VERTICALLY, DESCRIBED AS FOLLOWS: BEGINNING AT THE SOUTHWEST CORNER OF SAID TRACT, THENCE NORTH $00^{\circ}04'03''$ EAST ALONG THE WEST LINE OF SAID TRACT, 18.59 FEET; THENCE SOUTH $89^{\circ}55'57''$ EAST, 30.54 FEET; THENCE SOUTH $00^{\circ}27'11''$ EAST, 18.32 FEET TO THE SOUTH LINE SAID TRACT; THENCE SOUTH $89^{\circ}32'49''$ WEST ALONG THE SOUTH LINE OF SAID TRACT, 30.71 FEET TO THE POINT OF BEGINNING, IN COOK, COUNTY, ILLINOIS.

STREET LEVEL

HOTEL PARCEL L

UPPER LIMIT 26.12 LOWER LIMIT 14.68

UNOFFICIAL COPY

THAT PART OF A TRACT HEREINAFTER REFERRED TO AS THE PARCEL SAID TRACT DESCRIBED AS FOLLOWS: PART OF BLOCK 3 IN FRACTIONAL SECTION 15 ADDITION TO CHICAGO IN SECTION 15, TOWNSHIP 39 NORTH, RANGE 14 EAST OF THE THIRD PRINCIPAL MERIDIAN, DESCRIBED AS FOLLOWS: BEGINNING AT THE INTERSECTION OF THE SOUTH LINE OF EAST MONROE STREET WITH THE PRESENT EAST LINE OF SOUTH STATE STREET (BEING A LINE 27 FEET EAST OF AND PARALLEL WITH THE WEST LINE OF SAID BLOCK 3); RUNNING THENCE WITH SAID EAST LINE OF SOUTH STATE STREET, SOUTH $00^{\circ}04'03''$ WEST, 254 FEET $5\text{-}7/16$ INCHES, TO A POINT 210 FEET 3 INCHES NORTH OF THE NORTH FACE OF THE REPUBLIC BUILDING, SAID POINT BEING 144.75 FEET NORTH OF THE SOUTH LINE OF LOT 10 IN BLOCK 3 AS MEASURED ON THE WEST LINE OF PREMISES IN QUESTION; THENCE NORTH $89^{\circ}32'49''$ EAST ALONG A ESTABLISHED BY AGREEMENT BETWEEN BERTHA HONORE' PALMER AND ANDREA C. HONORE', TRUSTEES OF THE ESTATE OF POTTER PALMER' DECEASED, ETHELBERT W. PEEK, LOUIS FRAZIN AND ABRAHAM M. OPENHEIM, DATED JANUARY 23, 1907, RECORDED IN THE RECORDER'S OFFICE IN COOK COUNTY, ILLINOIS, IN BOOK 19104, PAGE 86 AS DOCUMENT 8030340, SAID LINE INTERSECTING THE WEST LINE OF THE 12 FOOT ALLEY RUNNING NORTH AND SOUTH THROUGH THE SOUTH PART OF SAID BLOCK 3 AT A POINT 144.52 FEET NORTH OF THE SOUTH LINE OF LOT 10 IN BLOCK 3, 159 FEET $10\frac{1}{2}$ INCHES MORE OR LESS, TO A POINT 6 FEET EAST OF THE WEST LINE OF LOT 8 IN SAID BLOCK 3 AND IN THE EAST LINE OF THE 12 FOOT ALLEY RUNNING NORTH AND SOUTH THROUGH THE SOUTH PART OF SAID BLOCK 3; THENCE SOUTH $00^{\circ}01'23''$ WEST WITH THE EAST LINE OF SAID ALLEY, 9 FEET $8\text{-}7/8$ INCHES TO A POINT 22 FEET $3\text{-}5/8$ INCHES SOUTH OF THE NORTH LINE OF SAID LOT 8; THENCE NORTH $89^{\circ}35'37''$ EAST PARALLEL WITH AND 22 FEET $3\text{-}5/8$ INCHES SOUTH OF THE NORTH LINE OF SAID LOT 8, BEING THE NORTH LINE OF AN 18 FOOT ALLEY, 174 FEET $10\text{-}5/8$ INCHES TO THE PRESENT WEST LINE OF SOUTH WABASH AVENUE; THENCE NORTH $00^{\circ}00'27''$ EAST WITH SAID WEST LINE OF SOUTH WABASH AVENUE, 163.04 FEET, THENCE NORTH $89^{\circ}59'33''$ WEST, 85.20 FEET; THENCE NORTH $00^{\circ}00'27''$ EAST, 100.12 FEET TO THE PRESENT SOUTH LINE OF EAST MONROE STREET; THENCE SOUTH $89^{\circ}42'31''$ WEST WITH SAID SOUTH LINE 249.17 FEET TO THE PLACE OF BEGINNING OF SAID TRACT; SAID PARCEL THAT LIES WITHIN SAID TRACT, LYING ABOVE THE HORIZONTAL PLANE HAVING AN ELEVATION OF 14.68 FEET AND BELOW THE HORIZONTAL PLANE HAVING AN ELEVATION OF 26.12 FEET CHICAGO CITY DATUM, THE HORIZONTAL BOUNDARY OF SAID PARCEL PROJECTED VERTICALLY, DESCRIBED AS FOLLOWS: COMMENCING AT THE NORTHWEST CORNER OF SAID TRACT, THENCE SOUTH $00^{\circ}04'03''$ WEST ALONG THE WEST LINE OF SAID TRACT, 178.17 FEET; TO THE POINT OF BEGINNING; THENCE SOUTH $89^{\circ}55'53''$ EAST, 33.92 FEET; THENCE NORTH $00^{\circ}04'07''$ EAST, 0.75 FEET; THENCE SOUTH $89^{\circ}55'53''$ EAST, 10.74 FEET; THENCE SOUTH $00^{\circ}04'07''$ WEST, 0.75 FEET; THENCE SOUTH $89^{\circ}55'53''$ EAST, 107.73 FEET; THENCE NORTH $00^{\circ}04'07''$ EAST, 96.12 FEET; THENCE SOUTH $89^{\circ}55'53''$ EAST, 3.64 FEET; THENCE NORTH $00^{\circ}04'07''$ EAST, 26.73 FEET; THENCE NORTH $89^{\circ}55'53''$ WEST, 3.64 FEET; THENCE NORTH $00^{\circ}04'07''$ EAST, 56.27 FEET TO THE NORTH LINE OF SAID TRACT; THENCE NORTH $89^{\circ}42'31''$ EAST ALONG THE NORTH LINE OF SAID TRACT, 53.86 FEET; THENCE SOUTH $00^{\circ}04'07''$ WEST, 58.91 FEET; THENCE SOUTH $89^{\circ}55'53''$ EAST, 35.16 FEET; THENCE SOUTH $45^{\circ}00'00''$ EAST, 11.07 FEET; THENCE SOUTH $00^{\circ}00'27''$ WEST, 53.03 FEET; THENCE NORTH $89^{\circ}55'53''$ WEST, 15.39 FEET; THENCE NORTH $00^{\circ}04'07''$ EAST, 16.17 FEET; THENCE NORTH

UNOFFICIAL COPY

89°55'53" WEST, 12.26 FEET; THENCE NORTH 00°04'07" EAST, 21.74 FEET; THENCE NORTH 89°55'53" WEST, 15.39 FEET; THENCE SOUTH 00°04'07" WEST, 23.51 FEET; THENCE SOUTH 89°55'53" EAST, 2.60 FEET; THENCE SOUTH 00°04'07" WEST, 7.58 FEET; THENCE NORTH 89°55'53" WEST, 2.60 FEET; THENCE SOUTH 00°04'07" WEST, 66.46 FEET; THENCE SOUTH 89°53'12" EAST, 128.31 FEET TO THE EAST LINE OF SAID TRACT; THENCE SOUTH 00°00'27" WEST ALONG THE EAST LINE OF SAID TRACT, 20.50 FEET; THENCE NORTH 89°53'12" WEST, 36.87 FEET; THENCE SOUTH 00°00'27" WEST, 63.14 FEET TO THE SOUTHERN MOST SOUTH LINE OF SAID TRACT; THENCE SOUTH 89°35'37" WEST ALONG THE SOUTH LINE, 137.94 FEET; THENCE NORTH 00°01'23" EAST, 9.90 FEET; THENCE SOUTH 89°32'49" WEST, 64.41 FEET; THENCE NORTH 00°04'07" EAST, 16.05 FEET; THENCE SOUTH 89°55'53" EAST, 21.91 FEET; THENCE NORTH 00°04'07" EAST, 17.47 FEET; THENCE NORTH 89°55'53" WEST, 7.14 FEET; THENCE NORTH 00°04'07" EAST, 0.71 FEET; THENCE NORTH 89°55'53" WEST, 7.92 FEET; THENCE NORTH 00°04'07" EAST, 18.74 FEET; THENCE NORTH 89°55'53" WEST, 77.15 FEET; THENCE NORTH 00°00'00" WEST, 0.50 FEET; THENCE NORTH 89°55'53" WEST, 25.12 FEET TO THE WEST LINE SAID TRACT; THENCE NORTH 00°04'03" EAST ALONG SAID WEST LINE OF SAID TRACT, 20.00 FEET TO THE POINT OF BEGINNING, (EXCEPT THAT PART DESCRIBED AS FOLLOWS; COMMENCING AT THE NORTHWEST CORNER OF SAID TRACT, THENCE NORTH 89°42'31" EAST ALONG THE NORTH LINE OF SAID TRACT, 167.71 FEET; THENCE SOUTH 00°17'29" EAST, 83.14 FEET; TO THE POINT OF BEGINNING; THENCE SOUTH 89°53'12" EAST, 5.10 FEET; THENCE NORTH 00°06'48" EAST, 1.25 FEET; THENCE SOUTH 89°53'12" EAST, 11.50 FEET; THENCE SOUTH 00°06'48" WEST, 1.25 FEET; THENCE SOUTH 89°53'12" EAST, 5.72 FEET; THENCE SOUTH 00°06'48" WEST, 21.71 FEET; THENCE NORTH 89°53'12" WEST, 0.36 FEET; THENCE SOUTH 00°06'48" WEST, 36.17 FEET; THENCE SOUTH 89°53'12" EAST, 4.42 FEET; THENCE SOUTH 00°06'48" WEST, 11.61 FEET; THENCE NORTH 89°53'12" WEST, 4.97 FEET; THENCE SOUTH 00°06'48" WEST, 26.64 FEET; THENCE NORTH 89°53'12" WEST, 20.24 FEET; THENCE NORTH 00°06'48" EAST, 26.45 FEET; THENCE NORTH 89°53'12" WEST, 4.93 FEET; THENCE NORTH 00°06'48" EAST, 11.56 FEET; THENCE SOUTH 89°53'12" EAST, 3.55 FEET; THENCE NORTH 00°06'48" EAST, 4.92 FEET; THENCE SOUTH 89°53'12" EAST, 2.99 FEET; THENCE NORTH 00°06'48" EAST, 4.79 FEET; THENCE NORTH 89°53'12" WEST, 2.29 FEET; THENCE NORTH 00°06'48" EAST, 26.55 FEET; THENCE NORTH 89°53'12" WEST, 0.50 FEET; THENCE NORTH 00°06'48" EAST, 21.88 FEET TO THE POINT OF BEGINNING, IN COOK COUNTY, ILLINOIS.

STREET LEVEL

HOTEL PARCEL M

UPPER LIMIT 26.12 LOWER LIMIT 14.68

THAT PART OF A TRACT HEREINAFTER REFERRED TO AS THE PARCEL SAID TRACT DESCRIBED AS FOLLOWS: PART OF BLOCK 3 IN FRACTIONAL SECTION 15 ADDITION TO CHICAGO IN SECTION 15, TOWNSHIP 39 NORTH, RANGE 14 EAST OF THE THIRD PRINCIPAL MERIDIAN, DESCRIBED AS FOLLOWS: BEGINNING AT THE INTERSECTION OF THE SOUTH LINE OF EAST MONROE STREET WITH THE PRESENT EAST LINE OF SOUTH STATE STREET (BEING A LINE 27 FEET EAST OF AND PARALLEL WITH THE WEST LINE OF SAID BLOCK 3); RUNNING THENCE WITH SAID EAST LINE OF SOUTH STATE STREET, SOUTH 00°04'03" WEST, 254 FEET 5- 7/16 INCHES, TO A POINT 210 FEET 3 INCHES NORTH OF THE NORTH FACE OF THE REPUBLIC BUILDING, SAID POINT BEING

UNOFFICIAL COPY

144.75 FEET NORTH OF THE SOUTH LINE OF LOT 10 IN BLOCK 3 AS MEASURED ON THE WEST LINE OF PREMISES IN QUESTION; THENCE NORTH 89°32'49" EAST ALONG A ESTABLISHED BY AGREEMENT BETWEEN BERTHA HONORE' PALMER AND ANDREA C. HONORE', TRUSTEES OF THE ESTATE OF POTTER PALMER' DECEASED, ETHELBERT W. PEEK, LOUIS FRAZIN AND ABRAHAM M. OPENHEIM, DATED JANUARY 23, 1907, RECORDED IN THE RECORDER'S OFFICE IN COOK COUNTY, ILLINOIS, IN BOOK 19104, PAGE 86 AS DOCUMENT 8030340, SAID LINE INTERSECTING THE WEST LINE OF THE 12 FOOT ALLEY RUNNING NORTH AND SOUTH THROUGH THE SOUTH PART OF SAID BLOCK 3 AT A POINT 144.52 FEET NORTH OF THE SOUTH LINE OF LOT 10 IN BLOCK 3, 159 FEET 10 ½ INCHES MORE OR LESS, TO A POINT 6 FEET EAST OF THE WEST LINE OF LOT 8 IN SAID BLOCK 3 AND IN THE EAST LINE OF THE 12 FOOT ALLEY RUNNING NORTH AND SOUTH THROUGH THE SOUTH PART OF SAID BLOCK 3; THENCE SOUTH 00°01'23" WEST WITH THE EAST LINE OF SAID ALLEY, 9 FEET 8-7/8 INCHES TO A POINT 22 FEET 3-5/8 INCHES SOUTH OF THE NORTH LINE OF SAID LOT 8; THENCE NORTH 89°35'37" EAST PARALLEL WITH AND 22 FEET 3-5/8 INCHES SOUTH OF THE NORTH LINE OF SAID LOT 8, BEING THE NORTH LINE OF AN 18 FOOT ALLEY, 174 FEET 10-5/8 INCHES TO THE PRESENT WEST LINE OF SOUTH WABASH AVENUE; THENCE NORTH 00°00'27" EAST WITH SAID WEST LINE OF SOUTH WABASH AVENUE, 163.04 FEET; THENCE NORTH 89°59'33" WEST, 85.20 FEET; THENCE NORTH 00°00'27" EAST, 100.12 FEET TO THE PRESENT SOUTH LINE OF EAST MONROE STREET; THENCE SOUTH 89°42'31" WEST WITH SAID SOUTH LINE 240.17 FEET TO THE PLACE OF BEGINNING OF SAID TRACT; SAID PARCEL THAT LIES WITHIN SAID TRACT, LYING ABOVE THE HORIZONTAL PLANE HAVING AN ELEVATION OF 14.68 FEET AND BELOW THE HORIZONTAL PLANE HAVING AN ELEVATION OF 26.12 FEET CHICAGO CITY DATUM, THE HORIZONTAL BOUNDARY OF SAID PARCEL PROJECTED VERTICALLY, DESCRIBED AS FOLLOWS: COMMENCING AT THE SOUTHWEST CORNER OF SAID TRACT, THENCE NORTH 00°04'03" EAST ALONG WEST LINE OF SAID TRACT, 135.54 FEET; THENCE SOUTH 89°55'57" EAST, 100.70 FEET; TO THE POINT OF BEGINNING; THENCE NORTH 90°00'00" EAST, 12.50 FEET; THENCE SOUTH 00°00'00" EAST, 5.50 FEET; THENCE NORTH 90°00'00" WEST, 3.09 FEET; THENCE SOUTH 00°00'00" WEST, 10.80 FEET; THENCE NORTH 90°00'00" WEST, 9.42 FEET; THENCE NORTH 00°00'00" EAST, 16.30 FEET TO THE POINT OF BEGINNING, IN COOK, COUNTY, ILLINOIS.

STREET LEVEL

HOTEL PARCEL N

UPPER LIMIT 26.12 LOWER LIMIT 14.68

THAT PART OF A TRACT HEREINAFTER REFERRED TO AS THE PARCEL SAID TRACT DESCRIBED AS FOLLOWS: PART OF BLOCK 3 IN FRACTIONAL SECTION 15 ADDITION TO CHICAGO IN SECTION 15, TOWNSHIP 39 NORTH, RANGE 14 EAST OF THE THIRD PRINCIPAL MERIDIAN, DESCRIBED AS FOLLOWS: BEGINNING AT THE INTERSECTION OF THE SOUTH LINE OF EAST MONROE STREET WITH THE PRESENT EAST LINE OF SOUTH STATE STREET (BEING A LINE 27 FEET EAST OF AND PARALLEL WITH THE WEST LINE OF SAID BLOCK 3); RUNNING THENCE WITH SAID EAST LINE OF SOUTH STATE STREET, SOUTH 00°04'03" WEST, 254 FEET 5- 7/16 INCHES, TO A POINT 210 FEET 3 INCHES NORTH OF THE NORTH FACE OF THE REPUBLIC BUILDING, SAID POINT BEING 144.75 FEET NORTH OF THE SOUTH LINE OF LOT 10 IN BLOCK 3 AS MEASURED ON THE WEST LINE OF PREMISES IN QUESTION; THENCE NORTH 89°32'49"

UNOFFICIAL COPY

EAST ALONG A ESTABLISHED BY AGREEMENT BETWEEN BERTHA HONORE' PALMER AND ANDREA C. HONORE', TRUSTEES OF THE ESTATE OF POTTER PALMER' DECEASED, ETHELBERT W. PEEK, LOUIS FRAZIN AND ABRAHAM M. OPENHEIM, DATED JANUARY 23, 1907, RECORDED IN THE RECORDER'S OFFICE IN COOK COUNTY, ILLINOIS, IN BOOK 19104, PAGE 86 AS DOCUMENT 8030340, SAID LINE INTERSECTING THE WEST LINE OF THE 12 FOOT ALLEY RUNNING NORTH AND SOUTH THROUGH THE SOUTH PART OF SAID BLOCK 3 AT A POINT 144.52 FEET NORTH OF THE SOUTH LINE OF LOT 10 IN BLOCK 3, 159 FEET 10 1/2 INCHES MORE OR LESS, TO A POINT 6 FEET EAST OF THE WEST LINE OF LOT 8 IN SAID BLOCK 3 AND IN THE EAST LINE OF THE 12 FOOT ALLEY RUNNING NORTH AND SOUTH THROUGH THE SOUTH PART OF SAID BLOCK 3; THENCE SOUTH 00°01'23" WEST WITH THE EAST LINE OF SAID ALLEY, 9 FEET 8-7/8 INCHES TO A POINT 22 FEET 3-5/8 INCHES SOUTH OF THE NORTH LINE OF SAID LOT 8; THENCE NORTH 89°35'37" EAST PARALLEL WITH AND 22 FEET 3-5/8 INCHES SOUTH OF THE NORTH LINE OF SAID LOT 8, BEING THE NORTH LINE OF AN 18 FOOT ALLEY, 174 FEET 10-5/8 INCHES TO THE PRESENT WEST LINE OF SOUTH WABASH AVENUE; THENCE NORTH 00°00'27" EAST WITH SAID WEST LINE OF SOUTH WABASH AVENUE, 163.04 FEET; THENCE NORTH 89°59'33" WEST, 85.20 FEET; THENCE NORTH 00°00'27" EAST, 100.12 FEET TO THE PRESENT SOUTH LINE OF EAST MONROE STREET; THENCE SOUTH 89°42'31" WEST WITH SAID SOUTH LINE 249.17 FEET TO THE PLACE OF BEGINNING OF SAID TRACT; SAID PARCEL THAT LIES WITHIN SAID TRACT, LYING ABOVE THE HORIZONTAL PLANE HAVING AN ELEVATION OF 14.68 FEET AND BELOW THE HORIZONTAL PLANE HAVING AN ELEVATION OF 26.12 FEET CHICAGO CITY DATUM, THE HORIZONTAL BOUNDARY OF SAID PARCEL PROJECTED VERTICALLY, DESCRIBED AS FOLLOWS: COMMENCING AT THE NORTHWEST CORNER OF SAID TRACT, THENCE SOUTH 00°04'03" WEST ALONG THE WEST LINE OF SAID TRACT, 39.65 FEET; TO THE POINT OF BEGINNING; THENCE SOUTH 89°55'57" EAST, 30.52 FEET; THENCE SOUTH 00°04'03" WEST, 16.21 FEET; THENCE NORTH 89°55'57" WEST, 30.52 FEET TO THE WEST LINE OF SAID TRACT; THENCE NORTH 00°04'03" EAST ALONG THE WEST LINE OF SAID TRACT, 16.21 FEET TO THE POINT OF BEGINNING, IN COOK COUNTY, ILLINOIS.

STREET LEVEL

HOTEL PARCEL O

UPPER LIMIT 26.12 LOWER LIMIT 14.68

THAT PART OF A TRACT HEREINAFTER REFERRED TO AS THE PARCEL SAID TRACT DESCRIBED AS FOLLOWS: PART OF BLOCK 3 IN FRACTIONAL SECTION 15 ADDITION TO CHICAGO IN SECTION 15, TOWNSHIP 39 NORTH, RANGE 14 EAST OF THE THIRD PRINCIPAL MERIDIAN, DESCRIBED AS FOLLOWS: BEGINNING AT THE INTERSECTION OF THE SOUTH LINE OF EAST MONROE STREET WITH THE PRESENT EAST LINE OF SOUTH STATE STREET (BEING A LINE 27 FEET EAST OF AND PARALLEL WITH THE WEST LINE OF SAID BLOCK 3); RUNNING THENCE WITH SAID EAST LINE OF SOUTH STATE STREET, SOUTH 00°04'03" WEST, 254 FEET 5- 7/16 INCHES, TO A POINT 210 FEET 3 INCHES NORTH OF THE NORTH FACE OF THE REPUBLIC BUILDING, SAID POINT BEING 144.75 FEET NORTH OF THE SOUTH LINE OF LOT 10 IN BLOCK 3 AS MEASURED ON THE WEST LINE OF PREMISES IN QUESTION; THENCE NORTH 89°32'49" EAST ALONG A ESTABLISHED BY AGREEMENT BETWEEN BERTHA HONORE' PALMER AND ANDREA C. HONORE', TRUSTEES OF THE ESTATE OF POTTER PALMER' DECEASED, ETHELBERT W. PEEK, LOUIS FRAZIN AND ABRAHAM M.

UNOFFICIAL COPY

OPENHEIM, DATED JANUARY 23, 1907, RECORDED IN THE RECORDER'S OFFICE IN COOK COUNTY, ILLINOIS, IN BOOK 19104, PAGE 86 AS DOCUMENT 8030340, SAID LINE INTERSECTING THE WEST LINE OF THE 12 FOOT ALLEY RUNNING NORTH AND SOUTH THROUGH THE SOUTH PART OF SAID BLOCK 3 AT A POINT 144.52 FEET NORTH OF THE SOUTH LINE OF LOT 10 IN BLOCK 3, 159 FEET 10 ½ INCHES MORE OR LESS, TO A POINT 6 FEET EAST OF THE WEST LINE OF LOT 8 IN SAID BLOCK 3 AND IN THE EAST LINE OF THE 12 FOOT ALLEY RUNNING NORTH AND SOUTH THROUGH THE SOUTH PART OF SAID BLOCK 3; THENCE SOUTH 00°01'23" WEST WITH THE EAST LINE OF SAID ALLEY, 9 FEET 8-7/8 INCHES TO A POINT 22 FEET 3-5/8 INCHES SOUTH OF THE NORTH LINE OF SAID LOT 8; THENCE NORTH 89°35'37" EAST PARALLEL WITH AND 22 FEET 3-5/8 INCHES SOUTH OF THE NORTH LINE OF SAID LOT 8, BEING THE NORTH LINE OF AN 18 FOOT ALLEY, 174 FEET 10-5/8 INCHES TO THE PRESENT WEST LINE OF SOUTH WABASH AVENUE; THENCE NORTH 00°00'27" EAST WITH SAID WEST LINE OF SOUTH WABASH AVENUE, 163.04 FEET; THENCE NORTH 89°59'33" WEST, 85.20 FEET; THENCE NORTH 00°00'27" EAST, 100.12 FEET TO THE PRESENT SOUTH LINE OF EAST MONROE STREET; THENCE SOUTH 89°42'31" WEST WITH SAID SOUTH LINE 249.17 FEET TO THE PLACE OF BEGINNING OF SAID TRACT; SAID PARCEL THAT LIES WITHIN SAID TRACT, LYING ABOVE THE HORIZONTAL PLANE HAVING AN ELEVATION OF 14.68 FEET AND BELOW THE HORIZONTAL PLANE HAVING AN ELEVATION OF 26.12 FEET CHICAGO CITY DATUM, THE HORIZONTAL BOUNDARY OF SAID PARCEL PROJECTED VERTICALLY, DESCRIBED AS FOLLOWS: COMMENCING AT THE NORTHWEST CORNER OF SAID TRACT, COMMENCING AT THE NORTHWEST CORNER OF SAID TRACT, THENCE NORTH 89°42'31" EAST ALONG THE NORTH LINE OF SAID TRACT, 100.76 FEET, THENCE SOUTH 00°17'29" EAST, 40.24 FEET TO THE POINT OF BEGINNING, THENCE NORTH 90°00'00" EAST, 11.10 FEET; THENCE SOUTH 00°00'00" WEST, 23.42 FEET; THENCE SOUTH 90°00'00" WEST, 11.10 FEET; THENCE NORTH 00°00'00" EAST, 23.42 FEET TO THE POINT OF BEGINNING, IN SAID COOK COUNTY, ILLINOIS.

STREET LEVEL

HOTEL PARCEL P

UPPER LIMIT 26.12 LOWER LIMIT 14.68

THAT PART OF A TRACT HEREINAFTER REFERRED TO AS THE PARCEL SAID TRACT DESCRIBED AS FOLLOWS: PART OF BLOCK 3 IN FRACTIONAL SECTION 15 ADDITION TO CHICAGO IN SECTION 15, TOWNSHIP 39 NORTH, RANGE 14 EAST OF THE THIRD PRINCIPAL MERIDIAN, DESCRIBED AS FOLLOWS: BEGINNING AT THE INTERSECTION OF THE SOUTH LINE OF EAST MONROE STREET WITH THE PRESENT EAST LINE OF SOUTH STATE STREET (BEING A LINE 27 FEET EAST OF AND PARALLEL WITH THE WEST LINE OF SAID BLOCK 3); RUNNING THENCE WITH SAID EAST LINE OF SOUTH STATE STREET, SOUTH 00°04'03" WEST, 254 FEET 5- 7/16 INCHES, TO A POINT 210 FEET 3 INCHES NORTH OF THE NORTH FACE OF THE REPUBLIC BUILDING, SAID POINT BEING 144.75 FEET NORTH OF THE SOUTH LINE OF LOT 10 IN BLOCK 3 AS MEASURED ON THE WEST LINE OF PREMISES IN QUESTION; THENCE NORTH 89°32'49" EAST ALONG A ESTABLISHED BY AGREEMENT BETWEEN BERTHA HONORE' PALMER AND ANDREA C. HONORE', TRUSTEES OF THE ESTATE OF POTTER PALMER' DECEASED, ETHELBERT W. PEEK, LOUIS FRAZIN AND ABRAHAM M. OPENHEIM, DATED JANUARY 23, 1907, RECORDED IN THE RECORDER'S OFFICE

UNOFFICIAL COPY

IN COOK COUNTY, ILLINOIS, IN BOOK 19104, PAGE 86 AS DOCUMENT 8030340, SAID LINE INTERSECTING THE WEST LINE OF THE 12 FOOT ALLEY RUNNING NORTH AND SOUTH THROUGH THE SOUTH PART OF SAID BLOCK 3 AT A POINT 144.52 FEET NORTH OF THE SOUTH LINE OF LOT 10 IN BLOCK 3, 159 FEET 10 ½ INCHES MORE OR LESS, TO A POINT 6 FEET EAST OF THE WEST LINE OF LOT 8 IN SAID BLOCK 3 AND IN THE EAST LINE OF THE 12 FOOT ALLEY RUNNING NORTH AND SOUTH THROUGH THE SOUTH PART OF SAID BLOCK 3; THENCE SOUTH 00°01'23" WEST WITH THE EAST LINE OF SAID ALLEY, 9 FEET 8-7/8 INCHES TO A POINT 22 FEET 3-5/8 INCHES SOUTH OF THE NORTH LINE OF SAID LOT 8; THENCE NORTH 89°35'37" EAST PARALLEL WITH AND 22 FEET 3-5/8 INCHES SOUTH OF THE NORTH LINE OF SAID LOT 8, BEING THE NORTH LINE OF AN 18 FOOT ALLEY, 174 FEET 10-5/8 INCHES TO THE PRESENT WEST LINE OF SOUTH WABASH AVENUE; THENCE NORTH 00°00'27" EAST WITH SAID WEST LINE OF SOUTH WABASH AVENUE, 163.04 FEET; THENCE NORTH 89°59'33" WEST, 85.20 FEET; THENCE NORTH 00°00'27" EAST, 100.12 FEET TO THE PRESENT SOUTH LINE, OF EAST MONROE STREET; THENCE SOUTH 89°42'31" WEST WITH SAID SOUTH LINE 249.17 FEET TO THE PLACE OF BEGINNING OF SAID TRACT; SAID PARCEL THAT LIES WITHIN SAID TRACT, LYING ABOVE THE HORIZONTAL PLANE HAVING AN ELEVATION OF 14.68 FEET AND BELOW THE HORIZONTAL PLANE HAVING AN ELEVATION OF 26.12 FEET CHICAGO CITY DATUM, THE HORIZONTAL BOUNDARY OF SAID PARCEL PROJECTED VERTICALLY, DESCRIBED AS FOLLOWS: COMMENCING AT THE NORTHWEST CORNER OF SAID TRACT, THENCE NORTH 89°42'31" EAST ALONG THE NORTH LINE OF SAID TRACT, 239.92 FEET TO THE POINT OF BEGINNING, THENCE CONTINUING ALONG SAID NORTH LINE NORTH 89°42'31" EAST, 9.25 FEET; THENCE SOUTH 00°00'27" WEST, 32.00 FEET; THENCE SOUTH 89°42'31" WEST, 9.25 FEET; THENCE NORTH 00°00'27" EAST, 32.00 FEET TO THE INTERSECTION WITH THE NORTH LINE OF SAID TRACT ALSO BEING THE POINT OF BEGINNING, IN COOK COUNTY, ILLINOIS.

STREET LEVEL

HOTEL PARCEL Q

UPPER LIMIT 26.12 LOWER LIMIT 14.68

THAT PART OF A TRACT HEREINAFTER REFERRED TO AS THE PARCEL SAID TRACT DESCRIBED AS FOLLOWS: PART OF BLOCK 3 IN FRACTIONAL SECTION 15 ADDITION TO CHICAGO IN SECTION 15, TOWNSHIP 39 NORTH, RANGE 14 EAST OF THE THIRD PRINCIPAL MERIDIAN, DESCRIBED AS FOLLOWS: BEGINNING AT THE INTERSECTION OF THE SOUTH LINE OF EAST MONROE STREET WITH THE PRESENT EAST LINE OF SOUTH STATE STREET (BEING A LINE 27 FEET EAST OF AND PARALLEL WITH THE WEST LINE OF SAID BLOCK 3); RUNNING THENCE WITH SAID EAST LINE OF SOUTH STATE STREET, SOUTH 00°04'03" WEST, 254 FEET 5- 7/16 INCHES, TO A POINT 210 FEET 3 INCHES NORTH OF THE NORTH FACE OF THE REPUBLIC BUILDING, SAID POINT BEING 144.75 FEET NORTH OF THE SOUTH LINE OF LOT 10 IN BLOCK 3 AS MEASURED ON THE WEST LINE OF PREMISES IN QUESTION; THENCE NORTH 89°32'49" EAST ALONG A ESTABLISHED BY AGREEMENT BETWEEN BERTHA HONORE' PALMER AND ANDREA C. HONORE', TRUSTEES OF THE ESTATE OF POTTER PALMER' DECEASED, ETHELBERT W. PEEK, LOUIS FRAZIN AND ABRAHAM M. OPENHEIM, DATED JANUARY 23, 1907, RECORDED IN THE RECORDER'S OFFICE IN COOK COUNTY, ILLINOIS, IN BOOK 19104, PAGE 86 AS DOCUMENT 8030340, SAID LINE INTERSECTING THE WEST LINE OF THE 12 FOOT ALLEY RUNNING

UNOFFICIAL COPY

NORTH AND SOUTH THROUGH THE SOUTH PART OF SAID BLOCK 3 AT A POINT 144.52 FEET NORTH OF THE SOUTH LINE OF LOT 10 IN BLOCK 3, 159 FEET 10 ½ INCHES MORE OR LESS, TO A POINT 6 FEET EAST OF THE WEST LINE OF LOT 8 IN SAID BLOCK 3 AND IN THE EAST LINE OF THE 12 FOOT ALLEY RUNNING NORTH AND SOUTH THROUGH THE SOUTH PART OF SAID BLOCK 3; THENCE SOUTH 00°01'23" WEST WITH THE EAST LINE OF SAID ALLEY, 9 FEET 8-7/8 INCHES TO A POINT 22 FEET 3-5/8 INCHES SOUTH OF THE NORTH LINE OF SAID LOT 8; THENCE NORTH 89°35'37" EAST PARALLEL WITH AND 22 FEET 3-5/8 INCHES SOUTH OF THE NORTH LINE OF SAID LOT 8, BEING THE NORTH LINE OF AN 18 FOOT ALLEY, 174 FEET 10-5/8 INCHES TO THE PRESENT WEST LINE OF SOUTH WABASH AVENUE; THENCE NORTH 00°00'27" EAST WITH SAID WEST LINE OF SOUTH WABASH AVENUE, 163.04 FEET; THENCE NORTH 89°59'33" WEST, 85.20 FEET; THENCE NORTH 00°00'27" EAST, 100.12 FEET TO THE PRESENT SOUTH LINE OF EAST MONROE STREET; THENCE SOUTH 89°42'31" WEST WITH SAID SOUTH LINE 249.17 FEET TO THE PLACE OF BEGINNING OF SAID TRACT; SAID PARCEL THAT LIES WITHIN SAID TRACT, LYING ABOVE THE HORIZONTAL PLANE HAVING AN ELEVATION OF 14.68 FEET AND BELOW THE HORIZONTAL PLANE HAVING AN ELEVATION OF 26.12 FEET CHICAGO CITY DATUM, THE HORIZONTAL BOUNDARY OF SAID PARCEL PROJECTED VERTICALLY, DESCRIBED AS FOLLOWS: COMMENCING AT THE SOUTHEAST CORNER OF SAID TRACT THENCE NORTH 00°00'27" EAST ALONG THE EAST LINE OF SAID TRACT, 152.35 FEET; TO THE POINT OF BEGINNING; THENCE NORTH 89°55'53" WEST, 9.33 FEET; THENCE SOUTH 00°04'07" WEST, 3.00 FEET; THENCE NORTH 89°55'53" WEST, 8.57 FEET; THENCE SOUTH 00°00'27" WEST, 7.94 FEET; THENCE NORTH 89°59'33" WEST, 19.24 FEET; THENCE NORTH 00°00'27" EAST, 21.61 FEET; THENCE SOUTH 89°59'33" EAST, 37.14 FEET TO THE EAST LINE OF SAID TRACT; THENCE SOUTH 00°00'27" WEST ALONG SAID EAST LINE OF SAID TRACT, 10.69 FEET TO THE POINT OF BEGINNING, IN COOK, COUNTY, ILLINOIS.

LOBBY LEVEL

HOTEL PARCEL R

UPPER LIMIT 32.40 FEET LOWER LIMIT 26.12 FEET

THAT PART OF A TRACT HEREINAFTER REFERRED TO AS THE PARCEL, SAID TRACT DESCRIBED AS FOLLOWS: PART OF BLOCK 3 IN FRACTIONAL SECTION 15 ADDITION TO CHICAGO IN SECTION 15, TOWNSHIP 39 NORTH, RANGE 14 EAST OF THE THIRD PRINCIPAL MERIDIAN, DESCRIBED AS FOLLOWS: BEGINNING AT THE INTERSECTION OF THE SOUTH LINE OF EAST MONROE STREET WITH THE PRESENT EAST LINE OF SOUTH STATE STREET (BEING A LINE 27 FEET EAST OF AND PARALLEL WITH THE WEST LINE OF SAID BLOCK 3); RUNNING THENCE WITH SAID EAST LINE OF SOUTH STATE STREET, SOUTH 00°04'03" WEST, 254 FEET 5-7/16 INCHES, TO A POINT 210 FEET 3 INCHES NORTH OF THE NORTH FACE OF THE REPUBLIC BUILDING, SAID POINT BEING 144.75 FEET NORTH OF THE SOUTH LINE OF LOT 10 IN BLOCK 3 AS MEASURED ON THE WEST LINE OF PREMISES IN QUESTION; THENCE NORTH 89°32'49" EAST ALONG A ESTABLISHED BY AGREEMENT BETWEEN BERTHA HONORE' PALMER AND ANDREA C. HONORE', TRUSTEES OF THE ESTATE OF POTTER PALMER' DECEASED, ETHELBERT W. PEEK, LOUIS FRAZIN AND ABRAHAM M. OPENHEIM, DATED JANUARY 23, 1907, RECORDED IN THE RECORDER'S OFFICE IN COOK COUNTY, ILLINOIS, IN BOOK 19104, PAGE 86 AS DOCUMENT 8030340, SAID LINE INTERSECTING THE WEST LINE OF THE 12 FOOT ALLEY RUNNING

UNOFFICIAL COPY

NORTH AND SOUTH THROUGH THE SOUTH PART OF SAID BLOCK 3 AT A POINT 144.52 FEET NORTH OF THE SOUTH LINE OF LOT 10 IN BLOCK 3, 159 FEET 10 ½ INCHES MORE OR LESS, TO A POINT 6 FEET EAST OF THE WEST LINE OF LOT 8 IN SAID BLOCK 3 AND IN THE EAST LINE OF THE 12 FOOT ALLEY RUNNING NORTH AND SOUTH THROUGH THE SOUTH PART OF SAID BLOCK 3; THENCE SOUTH 00°01'23" WEST WITH THE EAST LINE OF SAID ALLEY, 9 FEET 8-7/8 INCHES TO A POINT 22 FEET 3-5/8 INCHES SOUTH OF THE NORTH LINE OF SAID LOT 8; THENCE NORTH 89°35'37" EAST PARALLEL WITH AND 22 FEET 3-5/8 INCHES SOUTH OF THE NORTH LINE OF SAID LOT 8, BEING THE NORTH LINE OF AN 18 FOOT ALLEY, 174 FEET 10-5/8 INCHES TO THE PRESENT WEST LINE OF SOUTH WABASH AVENUE; THENCE NORTH 00°00'27" EAST WITH SAID WEST LINE OF SOUTH WABASH AVENUE, 163.04 FEET; THENCE NORTH 89°59'33" WEST, 85.20 FEET; THENCE NORTH 00°00'27" EAST, 100.12 FEET TO THE PRESENT SOUTH LINE OF EAST MONROE STREET; THENCE SOUTH 89°42'31" WEST WITH SAID SOUTH LINE, 249.17 FEET TO THE PLACE OF BEGINNING OF SAID TRACT; SAID PARCEL THAT LIES WITHIN SAID TRACT, LYING ABOVE THE HORIZONTAL PLANE HAVING AN ELEVATION OF 26.12 FEET AND BELOW THE HORIZONTAL PLANE HAVING AN ELEVATION OF 32.40 FEET CHICAGO CITY DATUM AND LYING WITHIN THE HORIZONTAL BOUNDARY OF SAID PARCEL PROJECTED VERTICALLY DESCRIBED AS FOLLOWS: BEGINNING AT THE SOUTHWEST CORNER OF SAID TRACT, THENCE NORTH 00°04'03" EAST ALONG THE WEST LINE OF SAID TRACT, 18.59 FEET; THENCE SOUTH 89°55'57" EAST, 30.54 FEET; THENCE SOUTH 00°04'03" WEST, 18.31 FEET TO THE NORTHERN MOST SOUTH LINE OF SAID TRACT; THENCE SOUTH 89°32'49" WEST ALONG THE NORTHERN MOST SOUTH LINE OF SAID TRACT, 30.54 FEET TO THE POINT OF BEGINNING, IN COOK, COUNTY, ILLINOIS.

LOBBY LEVEL

HOTEL PARCEL S

UPPER LIMIT 32.40 LOWER LIMIT 26.12

THAT PART OF A TRACT HEREINAFTER REFERRED TO AS THE PARCEL SAID TRACT DESCRIBED AS FOLLOWS: PART OF BLOCK 3 IN FRACTIONAL SECTION 15 ADDITION TO CHICAGO IN SECTION 15, TOWNSHIP 29 NORTH, RANGE 14 EAST OF THE THIRD PRINCIPAL MERIDIAN, DESCRIBED AS FOLLOWS: BEGINNING AT THE INTERSECTION OF THE SOUTH LINE OF EAST MONROE STREET WITH THE PRESENT EAST LINE OF SOUTH STATE STREET (BEING A LINE 27 FEET EAST OF AND PARALLEL WITH THE WEST LINE OF SAID BLOCK 3); RUNNING THENCE WITH SAID EAST LINE OF SOUTH STATE STREET SOUTH 00°04'03" WEST, 254 FEET 5- 7/16 INCHES, TO A POINT 210 FEET 3 INCHES NORTH OF THE NORTH FACE OF THE REPUBLIC BUILDING, SAID POINT BEING 144.75 FEET NORTH OF THE SOUTH LINE OF LOT 10 IN BLOCK 3 AS MEASURED ON THE WEST LINE OF PREMISES IN QUESTION; THENCE NORTH 89°32'49" EAST ALONG A ESTABLISHED BY AGREEMENT BETWEEN BERTHA HONORE' PALMER AND ANDREA C. HONORE', TRUSTEES OF THE ESTATE OF POTTER PALMER' DECEASED, ETHELBERT W. PEEK, LOUIS FRAZIN AND ABRAHAM M. OPENHEIM, DATED JANUARY 23, 1907, RECORDED IN THE RECORDER'S OFFICE IN COOK COUNTY, ILLINOIS, IN BOOK 19104, PAGE 86 AS DOCUMENT 8030340, SAID LINE INTERSECTING THE WEST LINE OF THE 12 FOOT ALLEY RUNNING NORTH AND SOUTH THROUGH THE SOUTH PART OF SAID BLOCK 3 AT A POINT 144.52 FEET NORTH OF THE SOUTH LINE OF LOT 10 IN BLOCK 3, 159 FEET 10 ½ INCHES MORE OR LESS, TO A POINT 6 FEET EAST OF THE WEST LINE OF LOT 8

UNOFFICIAL COPY

IN SAID BLOCK 3 AND IN THE EAST LINE OF THE 12 FOOT ALLEY RUNNING NORTH AND SOUTH THROUGH THE SOUTH PART OF SAID BLOCK 3; THENCE SOUTH 00°01'23" WEST WITH THE EAST LINE OF SAID ALLEY, 9 FEET 8-7/8 INCHES TO A POINT 22 FEET 3-5/8 INCHES SOUTH OF THE NORTH LINE OF SAID LOT 8; THENCE NORTH 89°35'37" EAST PARALLEL WITH AND 22 FEET 3-5/8 INCHES SOUTH OF THE NORTH LINE OF SAID LOT 8, BEING THE NORTH LINE OF AN 18 FOOT ALLEY, 174 FEET 10-5/8 INCHES TO THE PRESENT WEST LINE OF SOUTH WABASH AVENUE; THENCE NORTH 00°00'27" EAST WITH SAID WEST LINE OF SOUTH WABASH AVENUE, 163.04 FEET; THENCE NORTH 89°59'33" WEST, 85.20 FEET; THENCE NORTH 00°00'27" EAST, 100.12 FEET TO THE PRESENT SOUTH LINE OF EAST MONROE STREET; THENCE SOUTH 89°42'31" WEST WITH SAID SOUTH LINE 249.17 FEET TO THE PLACE OF BEGINNING OF SAID TRACT; SAID PARCEL THAT LIES WITHIN SAID TRACT, LYING ABOVE THE HORIZONTAL PLANE HAVING AN ELEVATION OF 26.12 FEET AND BELOW THE HORIZONTAL PLANE HAVING AN ELEVATION OF 32.40 FEET CHICAGO CITY DATUM, THE HORIZONTAL BOUNDARY OF SAID PARCEL PROJECTED VERTICALLY, DESCRIBED AS FOLLOWS: COMMENCING AT THE NORTHWEST CORNER OF SAID TRACT, THENCE SOUTH 00°04'03" WEST ALONG THE WEST LINE OF SAID TRACT, 39.65 FEET; TO THE POINT OF BEGINNING; THENCE SOUTH 89°55'57" EAST, 30.52 FEET; THENCE SOUTH 00°04'03" WEST, 16.21 FEET; THENCE NORTH 89°55'57" WEST, 30.52 FEET TO THE WEST LINE OF SAID TRACT; THENCE NORTH 00°04'03" EAST ALONG THE WEST LINE OF SAID TRACT, 16.21 FEET TO THE POINT OF BEGINNING, IN COOK, COUNTY, ILLINOIS.

LOBBY LEVEL

HOTEL PARCEL T

UPPER LIMIT 32.40 FEET LOWER LIMIT 26.12 FEET

THAT PART OF A TRACT HEREINAFTER REFERRED TO AS THE PARCEL, SAID TRACT DESCRIBED AS FOLLOWS: PART OF BLOCK 3 IN FRACTIONAL SECTION 15 ADDITION TO CHICAGO IN SECTION 15, TOWNSHIP 39 NORTH, RANGE 14 EAST OF THE THIRD PRINCIPAL MERIDIAN, DESCRIBED AS FOLLOWS: BEGINNING AT THE INTERSECTION OF THE SOUTH LINE OF EAST MONROE STREET WITH THE PRESENT EAST LINE OF SOUTH STATE STREET (BEING A LINE 27 FEET EAST OF AND PARALLEL WITH THE WEST LINE OF SAID BLOCK 3); RUNNING THENCE WITH SAID EAST LINE OF SOUTH STATE STREET, SOUTH 00°04'03" WEST, 254 FEET 5- 7/16 INCHES, TO A POINT 210 FEET 3 INCHES NORTH OF THE NORTH FACE OF THE REPUBLIC BUILDING, SAID POINT BEING 144.75 FEET NORTH OF THE SOUTH LINE OF LOT 10 IN BLOCK 3 AS MEASURED ON THE WEST LINE OF PREMISES IN QUESTION; THENCE NORTH 33°32'49" EAST ALONG A ESTABLISHED BY AGREEMENT BETWEEN BERTHA HONORE' PALMER AND ANDREA C. HONORE', TRUSTEES OF THE ESTATE OF POTTER PALMER' DECEASED, ETHELBERT W. PEEK, LOUIS FRAZIN AND ABRAHAM M. OPENHEIM, DATED JANUARY 23, 1907, RECORDED IN THE RECORDER'S OFFICE IN COOK COUNTY, ILLINOIS, IN BOOK 19104, PAGE 86 AS DOCUMENT 8030340, SAID LINE INTERSECTING THE WEST LINE OF THE 12 FOOT ALLEY RUNNING NORTH AND SOUTH THROUGH THE SOUTH PART OF SAID BLOCK 3 AT A POINT 144.52 FEET NORTH OF THE SOUTH LINE OF LOT 10 IN BLOCK 3, 159 FEET 10 1/2 INCHES MORE OR LESS, TO A POINT 6 FEET EAST OF THE WEST LINE OF LOT 8 IN SAID BLOCK 3 AND IN THE EAST LINE OF THE 12 FOOT ALLEY RUNNING NORTH AND SOUTH THROUGH THE SOUTH PART OF SAID BLOCK 3; THENCE SOUTH 00°01'23" WEST WITH THE EAST LINE OF SAID ALLEY, 9 FEET 8-7/8

UNOFFICIAL COPY

INCHES TO A POINT 22 FEET 3-5/8 INCHES SOUTH OF THE NORTH LINE OF SAID LOT 8; THENCE NORTH 89°35'37" EAST PARALLEL WITH AND 22 FEET 3-5/8 INCHES SOUTH OF THE NORTH LINE OF SAID LOT 8, BEING THE NORTH LINE OF AN 18 FOOT ALLEY, 174 FEET 10-5/8 INCHES TO THE PRESENT WEST LINE OF SOUTH WABASH AVENUE; THENCE NORTH 00°00'27" EAST WITH SAID WEST LINE OF SOUTH WABASH AVENUE, 163.04 FEET; THENCE NORTH 89°59'33" WEST, 85.20 FEET; THENCE NORTH 00°00'27" EAST, 100.12 FEET TO THE PRESENT SOUTH LINE OF EAST MONROE STREET; THENCE SOUTH 89°42'31" WEST WITH SAID SOUTH LINE, 249.17 FEET TO THE PLACE OF BEGINNING OF SAID TRACT; SAID PARCEL THAT LIES WITHIN SAID TRACT, LYING ABOVE THE HORIZONTAL PLANE HAVING AN ELEVATION OF 26.12 FEET AND BELOW THE HORIZONTAL PLANE HAVING AN ELEVATION OF 32.40 FEET CHICAGO CITY DATUM AND LYING WITHIN THE HORIZONTAL BOUNDARY OF SAID PARCEL PROJECTED VERTICALLY, DESCRIBED AS FOLLOWS: COMMENCING AT THE SOUTHWEST CORNER OF SAID TRACT, THENCE NORTH 00°04'03" EAST ALONG THE WEST LINE OF SAID TRACT, 55.86 FEET TO THE POINT OF BEGINNING; THENCE NORTH 00°04'03" EAST, 20.71 FEET; THENCE SOUTH 89°55'57" EAST, 76.80 FEET; THENCE NORTH 00°04'03" EAST, 8.92 FEET; THENCE SOUTH 89°55'57" EAST, 25.66 FEET; THENCE NORTH 00°00'00" EAST, 31.10 FEET; THENCE NORTH 89°55'57" WEST, 1.67 FEET; THENCE NORTH 00°04'03" EAST, 18.17 FEET; THENCE SOUTH 90°00'00" WEST, 5.31 FEET; THENCE NORTH 00°04'03" EAST, 41.20 FEET; THENCE SOUTH 90°00'00" EAST, 5.59 FEET; THENCE NORTH 00°00'00" EAST, 33.80 FEET; THENCE NORTH 90°00'00" EAST, 9.15 FEET; THENCE SOUTH 00°00'00" WEST, 11.43 FEET; THENCE SOUTH 89°55'53" EAST, 42.23 FEET; THENCE NORTH 00°04'07" EAST, 57.12 FEET TO THE NORTH LINE OF SAID TRACT; THENCE NORTH 89°42'31" EAST ALONG SAID NORTH LINE OF SAID TRACT, 53.86 FEET; THENCE SOUTH 00°04'07" WEST, 57.46 FEET; THENCE SOUTH 89°55'53" EAST, 42.98 FEET; THENCE SOUTH 00°00'27" WEST, 42.39 FEET; THENCE SOUTH 89°59'33" EAST, 85.20 FEET TO THE EAST LINE OF SAID TRACT; THENCE SOUTH 00°00'27" WEST ALONG SAID EAST LINE OF SAID TRACT, 26.00 FEET; THENCE NORTH 89°59'33" WEST, 37.25 FEET; THENCE SOUTH 00°00'27" WEST, 53.67 FEET; THENCE SOUTH 89°53'12" EAST, 37.25 FEET TO THE EAST LINE OF SAID TRACT; THENCE SOUTH 00°00'27" WEST ALONG SAID EAST LINE OF SAID TRACT, 20.50 FEET; THENCE NORTH 89°53'12" WEST, 37.25 FEET; THENCE SOUTH 00°00'27" WEST, 63.14 FEET TO THE SOUTHERN MOST SOUTH LINE OF SAID TRACT; THENCE SOUTH 89°35'37" WEST ALONG THE SOUTHERN MOST SOUTH LINE OF SAID TRACT, 137.56 FEET; THENCE NORTH 00°01'23" EAST, 9.90 FEET; THENCE SOUTH 89°32'49" WEST, 80.70 FEET; THENCE NORTH 00°04'03" EAST, 36.01 FEET; THENCE NORTH 89°55'57" WEST, 11.63 FEET; THENCE NORTH 00°04'03" EAST, 19.13 FEET; THENCE NORTH 89°55'57" WEST, 67.50 FEET TO THE INTERSECTION WITH THE WEST LINE OF SAID TRACT ALSO BEING THE POINT OF BEGINNING, (EXCEPT THAT PART DESCRIBED AS FOLLOWS; COMMENCING AT THE SOUTHWEST CORNER OF SAID TRACT, THENCE NORTH 89° 32' 49" EAST ALONG THE NORTHERN MOST SOUTH LINE OF SAID TRACT 111.86 FEET; THENCE NORTH 00° 00' 00" EAST 18.70 FEET TO THE POINT OF BEGINNING; THENCE NORTH 00°00'00" EAST, 3.49 FEET; THENCE NORTH 90°00'00" EAST, 5.40 FEET; THENCE SOUTH 00°00'00" EAST, 3.49 FEET; THENCE NORTH 90°00'00" WEST, 5.40 FEET TO THE POINT OF BEGINNING;

ALSO EXCEPT THEREFROM THAT PART DESCRIBED AS FOLLOWS; COMMENCING AT THE SOUTHWEST CORNER OF SAID TRACT, THENCE NORTH

UNOFFICIAL COPY

89° 32' 49" EAST ALONG THE NORTHERN MOST SOUTH LINE OF SAID TRACT 90.97 FEET; THENCE NORTH 00° 00' 00" EAST 18.37 FEET TO THE POINT OF BEGINNING; THENCE NORTH 00°00'00" WEST, 1.90 FEET; THENCE NORTH 90°00'00" EAST, 3.85 FEET; THENCE SOUTH 00°00'00" EAST, 1.90 FEET; THENCE NORTH 90°00'00" WEST, 3.85 FEET TO THE POINT OF BEGINNING), IN COOK COUNTY, ILLINOIS.

LOBBY LEVEL

HOTEL PARCEL U

UPPER LIMIT 32.40 LOWER LIMIT 26.12

THAT PART OF A TRACT HEREINAFTER REFERRED TO AS THE PARCEL SAID TRACT DESCRIBED AS FOLLOWS: PART OF BLOCK 3 IN FRACTIONAL SECTION 15 ADDITION TO CHICAGO IN SECTION 15, TOWNSHIP 39 NORTH, RANGE 14 EAST OF THE THIRD PRINCIPAL MERIDIAN, DESCRIBED AS FOLLOWS: BEGINNING AT THE INTERSECTION OF THE SOUTH LINE OF EAST MONROE STREET WITH THE PRESENT EAST LINE OF SOUTH STATE STREET (BEING A LINE 27 FEET EAST OF AND PARALLEL WITH THE WEST LINE OF SAID BLOCK 3); RUNNING THENCE WITH SAID EAST LINE OF SOUTH STATE STREET, SOUTH 00°04'03" WEST, 254 FEET 5- 7/16 INCHES, TO A POINT 210 FEET 3 INCHES NORTH OF THE NORTH FACE OF THE REPUBLIC BUILDING, SAID POINT BEING 144.75 FEET NORTH OF THE SOUTH LINE OF LOT 10 IN BLOCK 3 AS MEASURED ON THE WEST LINE OF PREMISES IN QUESTION; THENCE NORTH 89°32'49" EAST ALONG A ESTABLISHED BY AGREEMENT BETWEEN BERTHA HONORE' PALMER AND ANDREA C. HONORE', TRUSTEES OF THE ESTATE OF POTTER PALMER' DECEASED, ETHELBERG V. FEEK, LOUIS FRAZIN AND ABRAHAM M. OPENHEIM, DATED JANUARY 23, 1907, RECORDED IN THE RECORDER'S OFFICE IN COOK COUNTY, ILLINOIS, IN BOOK 19104, PAGE 86 AS DOCUMENT 8030340, SAID LINE INTERSECTING THE WEST LINE OF THE 12 FOOT ALLEY RUNNING NORTH AND SOUTH THROUGH THE SOUTH PART OF SAID BLOCK 3 AT A POINT 144.52 FEET NORTH OF THE SOUTH LINE OF LOT 10 IN BLOCK 3, 159 FEET 10 ½ INCHES MORE OR LESS, TO A POINT 6 FEET EAST OF THE WEST LINE OF LOT 8 IN SAID BLOCK 3 AND IN THE EAST LINE OF THE 12 FOOT ALLEY RUNNING NORTH AND SOUTH THROUGH THE SOUTH PART OF SAID BLOCK 3; THENCE SOUTH 00°01'23" WEST WITH THE EAST LINE OF SAID ALLEY, 9 FEET 8-7/8 INCHES TO A POINT 22 FEET 3-5/8 INCHES SOUTH OF THE NORTH LINE OF SAID LOT 8; THENCE NORTH 89°35'37" EAST PARALLEL WITH AND 22 FEET 3-5/8 INCHES SOUTH OF THE NORTH LINE OF SAID LOT 8, BEING THE NORTH LINE OF AN 18 FOOT ALLEY, 174 FEET 10-5/8 INCHES TO THE PRESENT WEST LINE OF SOUTH WABASH AVENUE; THENCE NORTH 00°00'27" EAST WITH SAID WEST LINE OF SOUTH WABASH AVENUE, 163.04 FEET; THENCE NORTH 89°59'33" WEST, 85.20 FEET; THENCE NORTH 00°00'27" EAST, 100.12 FEET TO THE PRESENT SOUTH LINE OF EAST MONROE STREET; THENCE SOUTH 89°42'31" WEST WITH SAID SOUTH LINE 249.17 FEET TO THE PLACE OF BEGINNING OF SAID TRACT; SAID PARCEL THAT LIES WITHIN SAID TRACT, LYING ABOVE THE HORIZONTAL PLANE HAVING AN ELEVATION OF 26.12 FEET AND BELOW THE HORIZONTAL PLANE HAVING AN ELEVATION OF 32.40 FEET CHICAGO CITY DATUM, THE HORIZONTAL BOUNDARY OF SAID PARCEL PROJECTED VERTICALLY, DESCRIBED AS FOLLOWS: COMMENCING AT THE NORTHWEST CORNER OF SAID TRACT, THENCE NORTH 89°42'31" EAST ALONG THE NORTH LINE OF SAID TRACT, 239.92 FEET TO THE POINT OF BEGINNING, THENCE CONTINUING ALONG SAID NORTH LINE NORTH 89°42'31" EAST, 9.25 FEET;

UNOFFICIAL COPY

THENCE SOUTH 00°00'27" WEST, 32.00 FEET; THENCE SOUTH 89°42'31" WEST, 9.25 FEET; THENCE NORTH 00°00'27" EAST, 32.00 FEET TO THE INTERSECTION WITH THE NORTH LINE OF SAID TRACT TO THE POINT OF BEGINNING, IN COOK COUNTY, ILLINOIS.

LOBBY LEVEL

HOTEL PARCEL V

UPPER LIMIT 33.66 FEET LOWER LIMIT 32.40 FEET

THAT PART OF A TRACT HEREINAFTER REFERRED TO AS THE PARCEL, SAID TRACT DESCRIBED AS FOLLOWS: PART OF BLOCK 3 IN FRACTIONAL SECTION 15 ADDITION TO CHICAGO IN SECTION 15, TOWNSHIP 39 NORTH, RANGE 14 EAST OF THE THIRD PRINCIPAL MERIDIAN, DESCRIBED AS FOLLOWS: BEGINNING AT THE INTERSECTION OF THE SOUTH LINE OF EAST MONROE STREET WITH THE PRESENT EAST LINE OF SOUTH STATE STREET (BEING A LINE 27 FEET EAST OF AND PARALLEL WITH THE WEST LINE OF SAID BLOCK 3); RUNNING THENCE WITH SAID EAST LINE OF SOUTH STATE STREET, SOUTH 00°04'03" WEST, 254 FEET 5- 7/16 INCHES, TO A POINT 210 FEET 3 INCHES NORTH OF THE NORTH FACE OF THE REPUBLIC BUILDING, SAID POINT BEING 144.75 FEET NORTH OF THE SOUTH LINE OF LOT 10 IN BLOCK 3 AS MEASURED ON THE WEST LINE OF PREMISES IN QUESTION; THENCE NORTH 89°32'49" EAST ALONG A ESTABLISHED BY AGREEMENT BETWEEN BERTHA HONORE' PALMER AND ANDREA C. HONORE', TRUSTEES OF THE ESTATE OF POTTER PALMER' DECEASED, ETHELBERG W. PEEK, LOUIS FRAZIN AND ABRAHAM M. OPENHEIM, DATED JANUARY 23, 1907, RECORDED IN THE RECORDER'S OFFICE IN COOK COUNTY, ILLINOIS, IN BOOK 19104, PAGE 86 AS DOCUMENT 8030340, SAID LINE INTERSECTING THE WEST LINE OF THE 12 FOOT ALLEY RUNNING NORTH AND SOUTH THROUGH THE SOUTH PART OF SAID BLOCK 3 AT A POINT 144.52 FEET NORTH OF THE SOUTH LINE OF LOT 10 IN BLOCK 3, 159 FEET 10 ½ INCHES MORE OR LESS, TO A POINT 6 FEET EAST OF THE WEST LINE OF LOT 8 IN SAID BLOCK 3 AND IN THE EAST LINE OF THE 12 FOOT ALLEY RUNNING NORTH AND SOUTH THROUGH THE SOUTH PART OF SAID BLOCK 3; THENCE SOUTH 00°01'23" WEST WITH THE EAST LINE OF SAID ALLEY, 9 FEET 8-7/8 INCHES TO A POINT 22 FEET 3-5/8 INCHES SOUTH OF THE NORTH LINE OF SAID LOT 8; THENCE NORTH 89°35'37" EAST PARALLEL WITH AND 22 FEET 3-5/8 INCHES SOUTH OF THE NORTH LINE OF SAID LOT 8, BEING THE NORTH LINE OF AN 18 FOOT ALLEY, 174 FEET 10-5/8 INCHES TO THE PRESENT WEST LINE OF SOUTH WABASH AVENUE; THENCE NORTH 00°00'27" EAST WITH SAID WEST LINE OF SOUTH WABASH AVENUE, 163.04 FEET; THENCE NORTH 89°59'33" WEST, 85.20 FEET; THENCE NORTH 00°00'27" EAST, 100.12 FEET TO THE PRESENT SOUTH LINE OF EAST MONROE STREET; THENCE SOUTH 89°42'31" WEST WITH SAID SOUTH LINE, 249.17 FEET TO THE PLACE OF BEGINNING OF SAID TRACT; SAID PARCEL THAT LIES WITHIN SAID TRACT, LYING ABOVE THE HORIZONTAL PLANE HAVING AN ELEVATION OF 32.40 FEET AND BELOW THE HORIZONTAL PLANE HAVING AN ELEVATION OF 33.66 FEET CHICAGO CITY DATUM AND LYING WITHIN THE HORIZONTAL BOUNDARY OF SAID PARCEL PROJECTED VERTICALLY, DESCRIBED AS FOLLOWS: BEGINNING AT THE SOUTHWEST CORNER OF SAID TRACT, THENCE NORTH 00°04'03" EAST ALONG THE WEST LINE OF SAID TRACT, 18.59 FEET; THENCE SOUTH 89°55'57" EAST, 30.54 FEET; THENCE SOUTH 00°04'03" WEST, 18.31 FEET TO THE NORTHERN MOST SOUTH LINE OF SAID TRACT; THENCE SOUTH 89°32'49" WEST ALONG

UNOFFICIAL COPY

THE NORTHERN MOST SOUTH LINE OF SAID TRACT, 30.54 FEET TO THE POINT OF BEGINNING, IN COOK, COUNTY, ILLINOIS.

LOBBY LEVEL

HOTEL PARCEL W

UPPER LIMIT 33.66 LOWER LIMIT 32.40

THAT PART OF A TRACT HERINAFTER REFERRED TO AS THE PARCEL SAID TRACT DESCRIBED AS FOLLOWS: PART OF BLOCK 3 IN FRACTIONAL SECTION 15 ADDITION TO CHICAGO IN SECTION 15, TOWNSHIP 39 NORTH, RANGE 14 EAST OF THE THIRD PRINCIPAL MERIDIAN, DESCRIBED AS FOLLOWS: BEGINNING AT THE INTERSECTION OF THE SOUTH LINE OF EAST MONROE STREET WITH THE PRESENT EAST LINE OF SOUTH STATE STREET (BEING A LINE 27 FEET EAST OF AND PARALLEL WITH THE WEST LINE OF SAID BLOCK 3); RUNNING THENCE WITH SAID EAST LINE OF SOUTH STATE STREET, SOUTH 00°04'03" WEST, 254 FEET 5- 7/16 INCHES, TO A POINT 210 FEET 3 INCHES NORTH OF THE NORTH FACE OF THE REPUBLIC BUILDING, SAID POINT BEING 144.75 FEET NORTH OF THE SOUTH LINE OF LOT 10 IN BLOCK 3 AS MEASURED ON THE WEST LINE OF PREMISES IN QUESTION; THENCE NORTH 89°32'49" EAST ALONG A ESTABLISHED BY AGREEMENT BETWEEN BERTHA HONORE' PALMER AND ANDREA C. HONORE', TRUSTEES OF THE ESTATE OF POTTER PALMER' DECEASED, ETHELBERT W. PEEK, LOUIS FRAZIN AND ABRAHAM M. OPENHEIM, DATED JANUARY 23, 1907, RECORDED IN THE RECORDER'S OFFICE IN COOK COUNTY, ILLINOIS, IN BOOK 19104, PAGE 86 AS DOCUMENT 8030340, SAID LINE INTERSECTING THE WEST LINE OF THE 12 FOOT ALLEY RUNNING NORTH AND SOUTH THROUGH THE SOUTH PART OF SAID BLOCK 3 AT A POINT 144.52 FEET NORTH OF THE SOUTH LINE OF LOT 10 IN BLOCK 3, 159 FEET 10 1/2 INCHES MORE OR LESS, TO A POINT 6 FEET EAST OF THE WEST LINE OF LOT 8 IN SAID BLOCK 3 AND IN THE EAST LINE OF THE 12 FOOT ALLEY RUNNING NORTH AND SOUTH THROUGH THE SOUTH PART OF SAID BLOCK 3; THENCE SOUTH 00°01'23" WEST WITH THE EAST LINE OF SAID ALLEY, 9 FEET 8-7/8 INCHES TO A POINT 22 FEET 3-5/8 INCHES SOUTH OF THE NORTH LINE OF SAID LOT 8; THENCE NORTH 89°35'37" EAST PARALLEL WITH AND 22 FEET 3-5/8 INCHES SOUTH OF THE NORTH LINE OF SAID LOT 8, BEING THE NORTH LINE OF AN 18 FOOT ALLEY, 174 FEET 10-5/8 INCHES TO THE PRESENT WEST LINE OF SOUTH WABASH AVENUE; THENCE NORTH 00°00'27" EAST WITH SAID WEST LINE OF SOUTH WABASH AVENUE, 163.04 FEET; THENCE NORTH 89°59'33" WEST, 85.20 FEET; THENCE NORTH 00°00'27" EAST, 100.12 FEET TO THE PRESENT SOUTH LINE OF EAST MONROE STREET; THENCE SOUTH 89°42'31" WEST WITH SAID SOUTH LINE 249.17 FEET TO THE PLACE OF BEGINNING OF SAID TRACT; SAID PARCEL THAT LIES WITHIN SAID TRACT, LYING ABOVE THE HORIZONTAL PLANE HAVING AN ELEVATION OF 32.40 FEET AND BELOW THE HORIZONTAL PLANE HAVING AN ELEVATION OF 33.66 FEET CHICAGO CITY DATUM, THE HORIZONTAL BOUNDARY OF SAID PARCEL PROJECTED VERTICALLY, DESCRIBED AS FOLLOWS: COMMENCING AT THE NORTHWEST CORNER OF SAID TRACT, THENCE SOUTH 00°04'03" WEST ALONG THE WEST LINE OF SAID TRACT, 39.65 FEET; TO THE POINT OF BEGINNING; THENCE SOUTH 89°55'57" EAST, 30.52 FEET; THENCE SOUTH 00°04'03" WEST, 16.21 FEET; THENCE NORTH 89°55'57" WEST, 30.52 FEET TO THE WEST LINE OF SAID TRACT; THENCE NORTH 00°04'03" EAST ALONG THE WEST LINE OF SAID TRACT, 16.21 FEET TO THE POINT OF BEGINNING, IN COOK, COUNTY, ILLINOIS.

UNOFFICIAL COPY

LOBBY LEVEL

HOTEL PARCEL X

UPPER LIMIT 33.66 FEET LOWER LIMIT 32.40 FEET

THAT PART OF A TRACT HEREINAFTER REFERRED TO AS THE PARCEL, SAID TRACT DESCRIBED AS FOLLOWS: PART OF BLOCK 3 IN FRACTIONAL SECTION 15 ADDITION TO CHICAGO IN SECTION 15, TOWNSHIP 39 NORTH, RANGE 14 EAST OF THE THIRD PRINCIPAL MERIDIAN, DESCRIBED AS FOLLOWS: BEGINNING AT THE INTERSECTION OF THE SOUTH LINE OF EAST MONROE STREET WITH THE PRESENT EAST LINE OF SOUTH STATE STREET (BEING A LINE 27 FEET EAST OF AND PARALLEL WITH THE WEST LINE OF SAID BLOCK 3); RUNNING THENCE WITH SAID EAST LINE OF SOUTH STATE STREET, SOUTH $00^{\circ}04'03''$ WEST, 254 FEET 5- $\frac{7}{16}$ INCHES, TO A POINT 210 FEET 3 INCHES NORTH OF THE NORTH FACE OF THE REPUBLIC BUILDING, SAID POINT BEING 144.75 FEET NORTH OF THE SOUTH LINE OF LOT 10 IN BLOCK 3 AS MEASURED ON THE WEST LINE OF PREMISES IN QUESTION; THENCE NORTH $89^{\circ}32'49''$ EAST ALONG A ESTABLISHED BY AGREEMENT BETWEEN BERTHA HONORE' PALMER AND ANDREA C. HONORE', TRUSTEES OF THE ESTATE OF POTTER PALMER' DECEASED, ETHELBERT W. PEEK, LOUIS FRAZIN AND ABRAHAM M. OPENHEIM, DATED JANUARY 23, 1907, RECORDED IN THE RECORDER'S OFFICE IN COOK COUNTY, ILLINOIS, IN BOOK 19104, PAGE 86 AS DOCUMENT 8030340, SAID LINE INTERSECTING THE WEST LINE OF THE 12 FOOT ALLEY RUNNING NORTH AND SOUTH THROUGH THE SOUTH PART OF SAID BLOCK 3 AT A POINT 144.52 FEET NORTH OF THE SOUTH LINE OF LOT 10 IN BLOCK 3, 159 FEET 10 $\frac{1}{2}$ INCHES MORE OR LESS, TO A POINT 6 FEET EAST OF THE WEST LINE OF LOT 8 IN SAID BLOCK 3 AND IN THE EAST LINE OF THE 12 FOOT ALLEY RUNNING NORTH AND SOUTH THROUGH THE SOUTH PART OF SAID BLOCK 3; THENCE SOUTH $00^{\circ}01'23''$ WEST WITH THE EAST LINE OF SAID ALLEY, 9 FEET 8- $\frac{7}{8}$ INCHES TO A POINT 22 FEET 3- $\frac{5}{8}$ INCHES SOUTH OF THE NORTH LINE OF SAID LOT 8; THENCE NORTH $89^{\circ}35'37''$ EAST PARALLEL WITH AND 22 FEET 3- $\frac{5}{8}$ INCHES SOUTH OF THE NORTH LINE OF SAID LOT 8, BEING THE NORTH LINE OF AN 18 FOOT ALLEY, 174 FEET 10- $\frac{5}{8}$ INCHES TO THE PRESENT WEST LINE OF SOUTH WABASH AVENUE; THENCE NORTH $00^{\circ}00'27''$ EAST WITH SAID WEST LINE OF SOUTH WABASH AVENUE, 163.04 FEET; THENCE NORTH $89^{\circ}59'33''$ WEST, 85.20 FEET; THENCE NORTH $00^{\circ}00'27''$ EAST, 100.12 FEET TO THE PRESENT SOUTH LINE OF EAST MONROE STREET; THENCE SOUTH $89^{\circ}42'31''$ WEST WITH SAID SOUTH LINE, 249.17 FEET TO THE PLACE OF BEGINNING OF SAID TRACT; SAID PARCEL THAT LIES WITHIN SAID TRACT, LYING ABOVE THE HORIZONTAL PLANE HAVING AN ELEVATION OF 32.40 FEET AND BELOW THE HORIZONTAL PLANE HAVING AN ELEVATION OF 33.66 FEET CHICAGO CITY DATUM AND LYING WITHIN THE HORIZONTAL BOUNDARY OF SAID PARCEL PROJECTED VERTICALLY, DESCRIBED AS FOLLOWS: COMMENCING AT THE SOUTHWEST CORNER OF SAID TRACT, THENCE NORTH $00^{\circ}04'03''$ EAST ALONG THE WEST LINE OF SAID TRACT, 55.86 FEET TO THE POINT OF BEGINNING; THENCE CONTINUING ALONG SAID WEST LINE NORTH $00^{\circ}04'03''$ EAST, 20.71 FEET; THENCE SOUTH $89^{\circ}55'57''$ EAST, 76.80 FEET; THENCE NORTH $00^{\circ}04'03''$ EAST, 8.92 FEET; THENCE SOUTH $89^{\circ}55'57''$ EAST, 25.66 FEET; THENCE NORTH $00^{\circ}00'00''$ EAST, 31.10 FEET; THENCE NORTH $89^{\circ}55'57''$ WEST, 1.67 FEET; THENCE NORTH $00^{\circ}04'03''$ EAST, 18.17 FEET; THENCE SOUTH $90^{\circ}00'00''$ WEST, 5.31 FEET; THENCE NORTH $00^{\circ}04'03''$ EAST, 41.20 FEET; THENCE SOUTH $90^{\circ}00'00''$ EAST, 5.59 FEET; THENCE NORTH $00^{\circ}00'00''$ EAST, 33.80 FEET; THENCE NORTH $90^{\circ}00'00''$ EAST, 9.15 FEET; THENCE NORTH $00^{\circ}00'00''$ EAST, 45.43 FEET

UNOFFICIAL COPY

TO THE NORTH LINE OF SAID TRACT; THENCE NORTH 89°42'31" EAST ALONG SAID NORTH LINE OF SAID TRACT, 139.08 FEET; THENCE SOUTH 00°00'27" WEST, 100.12 FEET; THENCE SOUTH 89°59'33" EAST, 85.20 FEET TO THE EAST LINE OF SAID TRACT; THENCE SOUTH 00°00'27" WEST ALONG SAID EAST LINE OF SAID TRACT, 26.00 FEET; THENCE NORTH 89°59'33" WEST, 37.25 FEET; THENCE SOUTH 00°00'27" WEST, 53.67 FEET; THENCE SOUTH 89°53'12" EAST, 37.25 FEET TO THE EAST LINE OF SAID TRACT; THENCE SOUTH 00°00'27" WEST ALONG SAID EAST LINE OF SAID TRACT, 20.50 FEET; THENCE NORTH 89°53'12" WEST, 37.25 FEET; THENCE SOUTH 00°00'27" WEST, 63.14 FEET TO THE SOUTHERN MOST SOUTH LINE OF SAID TRACT; THENCE SOUTH 89°35'37" WEST ALONG THE SOUTHERN MOST SOUTH LINE OF SAID TRACT, 137.56 FEET; THENCE NORTH 00°01'23" EAST, 9.90 FEET; THENCE SOUTH 89°32'49" WEST, 80.70 FEET; THENCE NORTH 00°04'03" EAST, 36.01 FEET; THENCE NORTH 89°55'57" WEST, 11.63 FEET; THENCE NORTH 00°04'03" EAST, 19.13 FEET; THENCE NORTH 89°55'57" WEST, 67.50 FEET TO THE INTERSECTION WITH THE WEST LINE OF SAID TRACT ALSO BEING THE POINT OF BEGINNING, (EXCEPT THAT PART DESCRIBED AS FOLLOWS; COMMENCING AT THE SOUTHWEST CORNER OF SAID TRACT, THENCE NORTH 89° 32' 49" EAST ALONG THE NORTHERN MOST SOUTH LINE OF SAID TRACT 111.86 FEET; THENCE NORTH 00° 00' 00" EAST 18.70 FEET TO THE POINT OF BEGINNING; THENCE NORTH 00°00'00" EAST, 3.49 FEET; THENCE NORTH 90°00'00" EAST, 5.40 FEET; THENCE SOUTH 00°00'00" EAST, 3.49 FEET; THENCE NORTH 90°00'00" WEST, 5.40 FEET TO THE POINT OF BEGINNING,

LOBBY LEVEL

HOTEL PARCEL Y

UPPER LIMIT 36.00 FEET LOWER LIMIT 33.66 FEET

THAT PART OF A TRACT HEREINAFTER REFERRED TO AS THE PARCEL, SAID TRACT DESCRIBED AS FOLLOWS: PART OF BLOCK 3 IN FRACTIONAL SECTION 15 ADDITION TO CHICAGO IN SECTION 15, TOWNSHIP 39 NORTH, RANGE 14 EAST OF THE THIRD PRINCIPAL MERIDIAN, DESCRIBED AS FOLLOWS: BEGINNING AT THE INTERSECTION OF THE SOUTH LINE OF EAST MONROE STREET WITH THE PRESENT EAST LINE OF SOUTH STATE STREET (BEING A LINE 27 FEET EAST OF AND PARALLEL WITH THE WEST LINE OF SAID BLOCK 3); RUNNING THENCE WITH SAID EAST LINE OF SOUTH STATE STREET, SOUTH 00°04'03" WEST, 254 FEET 5- 7/16 INCHES, TO A POINT 210 FEET 3 INCHES NORTH OF THE NORTH FACE OF THE REPUBLIC BUILDING, SAID POINT BEING 144.75 FEET NORTH OF THE SOUTH LINE OF LOT 10 IN BLOCK 3 AS MEASURED ON THE WEST LINE OF PREMISES IN QUESTION; THENCE NORTH 89°32'49" EAST ALONG A ESTABLISHED BY AGREEMENT BETWEEN BERTHA HONORE' PALMER AND ANDREA C. HONORE', TRUSTEES OF THE ESTATE OF POTTER PALMER' DECEASED, ETHELBERG W. PEEK, LOUIS FRAZIN AND ABRAHAM M. OPENHEIM, DATED JANUARY 23, 1907, RECORDED IN THE RECORDER'S OFFICE IN COOK COUNTY, ILLINOIS, IN BOOK 19104, PAGE 86 AS DOCUMENT 8030340, SAID LINE INTERSECTING THE WEST LINE OF THE 12 FOOT ALLEY RUNNING NORTH AND SOUTH THROUGH THE SOUTH PART OF SAID BLOCK 3 AT A POINT 144.52 FEET NORTH OF THE SOUTH LINE OF LOT 10 IN BLOCK 3, 159 FEET 10 ½ INCHES MORE OR LESS, TO A POINT 6 FEET EAST OF THE WEST LINE OF LOT 8 IN SAID BLOCK 3 AND IN THE EAST LINE OF THE 12 FOOT ALLEY RUNNING NORTH AND SOUTH THROUGH THE SOUTH PART OF SAID BLOCK 3; THENCE SOUTH 00°01'23" WEST WITH THE EAST LINE OF SAID ALLEY, 9 FEET 8-7/8

UNOFFICIAL COPY

INCHES TO A POINT 22 FEET 3-5/8 INCHES SOUTH OF THE NORTH LINE OF SAID LOT 8; THENCE NORTH 89°35'37" EAST PARALLEL WITH AND 22 FEET 3-5/8 INCHES SOUTH OF THE NORTH LINE OF SAID LOT 8, BEING THE NORTH LINE OF AN 18 FOOT ALLEY, 174 FEET 10-5/8 INCHES TO THE PRESENT WEST LINE OF SOUTH WABASH AVENUE; THENCE NORTH 00°00'27" EAST WITH SAID WEST LINE OF SOUTH WABASH AVENUE, 163.04 FEET; THENCE NORTH 89°59'33" WEST, 85.20 FEET; THENCE NORTH 00°00'27" EAST, 100.12 FEET TO THE PRESENT SOUTH LINE OF EAST MONROE STREET; THENCE SOUTH 89°42'31" WEST WITH SAID SOUTH LINE, 249.17 FEET TO THE PLACE OF BEGINNING OF SAID TRACT; SAID PARCEL THAT LIES WITHIN SAID TRACT, LYING ABOVE THE HORIZONTAL PLANE HAVING AN ELEVATION OF 33.66 FEET AND BELOW THE HORIZONTAL PLANE HAVING AN ELEVATION OF 36.00 FEET CHICAGO CITY DATUM AND LYING WITHIN THE HORIZONTAL BOUNDARY OF SAID PARCEL PROJECTED VERTICALLY, DESCRIBED AS FOLLOWS: BEGINNING AT THE SOUTHWEST CORNER OF SAID TRACT, THENCE NORTH 00°04'03" EAST ALONG THE WEST LINE OF SAID TRACT, 18.59 FEET; THENCE SOUTH 89°55'57" EAST, 30.54 FEET; THENCE SOUTH 00°04'03" WEST, 18.31 FEET TO THE NORTHERN MOST SOUTH LINE OF SAID TRACT; THENCE SOUTH 89°32'49" WEST ALONG THE NORTHERN MOST SOUTH LINE OF SAID TRACT, 30.54 FEET TO THE POINT OF BEGINNING, IN COOK, COUNTY, ILLINOIS.

LOBBY LEVEL

HOTEL PARCEL Z

UPPER LIMIT 36.00 LOWER LIMIT 33.66

THAT PART OF A TRACT HEREINAFTER REFERRED TO AS THE PARCEL SAID TRACT DESCRIBED AS FOLLOWS: PART OF BLOCK 3 IN FRACTIONAL SECTION 15 ADDITION TO CHICAGO IN SECTION 15, TOWNSHIP 39 NORTH, RANGE 14 EAST OF THE THIRD PRINCIPAL MERIDIAN, DESCRIBED AS FOLLOWS: BEGINNING AT THE INTERSECTION OF THE SOUTH LINE OF EAST MONROE STREET WITH THE PRESENT EAST LINE OF SOUTH STATE STREET (BEING A LINE 27 FEET EAST OF AND PARALLEL WITH THE WEST LINE OF SAID BLOCK 3); RUNNING THENCE WITH SAID EAST LINE OF SOUTH STATE STREET, SOUTH 00°04'03" WEST, 254 FEET 5- 7/16 INCHES, TO A POINT 210 FEET 3 INCHES NORTH OF THE NORTH FACE OF THE REPUBLIC BUILDING, SAID POINT BEING 144.75 FEET NORTH OF THE SOUTH LINE OF LOT 10 IN BLOCK 3 AS MEASURED ON THE WEST LINE OF PREMISES IN QUESTION; THENCE NORTH 89°32'49" EAST ALONG A ESTABLISHED BY AGREEMENT BETWEEN BERTHA HONORE' PALMER AND ANDREA C. HONORE', TRUSTEES OF THE ESTATE OF POTTER PALMER' DECEASED, ETHELBERT W. PEEK, LOUIS FRAZIN AND ABRAHAM M. OPENHEIM, DATED JANUARY 23, 1907, RECORDED IN THE RECORDER'S OFFICE IN COOK COUNTY, ILLINOIS, IN BOOK 19104, PAGE 86 AS DOCUMENT 8030340, SAID LINE INTERSECTING THE WEST LINE OF THE 12 FOOT ALLEY RUNNING NORTH AND SOUTH THROUGH THE SOUTH PART OF SAID BLOCK 3 AT A POINT 144.52 FEET NORTH OF THE SOUTH LINE OF LOT 10 IN BLOCK 3, 159 FEET 10 1/2 INCHES MORE OR LESS, TO A POINT 6 FEET EAST OF THE WEST LINE OF LOT 8 IN SAID BLOCK 3 AND IN THE EAST LINE OF THE 12 FOOT ALLEY RUNNING NORTH AND SOUTH THROUGH THE SOUTH PART OF SAID BLOCK 3; THENCE SOUTH 00°01'23" WEST WITH THE EAST LINE OF SAID ALLEY, 9 FEET 8-7/8 INCHES TO A POINT 22 FEET 3-5/8 INCHES SOUTH OF THE NORTH LINE OF SAID LOT 8; THENCE NORTH 89°35'37" EAST PARALLEL WITH AND 22 FEET 3-5/8 INCHES SOUTH OF THE NORTH LINE OF SAID LOT 8, BEING THE NORTH LINE OF

UNOFFICIAL COPY

AN 18 FOOT ALLEY, 174 FEET 10-5/8 INCHES TO THE PRESENT WEST LINE OF SOUTH WABASH AVENUE; THENCE NORTH 00°00'27" EAST WITH SAID WEST LINE OF SOUTH WABASH AVENUE, 163.04 FEET; THENCE NORTH 89°59'33" WEST, 85.20 FEET; THENCE NORTH 00°00'27" EAST, 100.12 FEET TO THE PRESENT SOUTH LINE OF EAST MONROE STREET; THENCE SOUTH 89°42'31" WEST WITH SAID SOUTH LINE 249.17 FEET TO THE PLACE OF BEGINNING OF SAID TRACT; SAID PARCEL THAT LIES WITHIN SAID TRACT, LYING ABOVE THE HORIZONTAL PLANE HAVING AN ELEVATION OF 33.66 FEET AND BELOW THE HORIZONTAL PLANE HAVING AN ELEVATION OF 36.00 FEET CHICAGO CITY DATUM, THE HORIZONTAL BOUNDARY OF SAID PARCEL PROJECTED VERTICALLY, DESCRIBED AS FOLLOWS: COMMENCING AT THE NORTHWEST CORNER OF SAID TRACT, THENCE SOUTH 00°04'03" WEST ALONG THE WEST LINE OF SAID TRACT, 39.65 FEET; TO THE POINT OF BEGINNING; THENCE SOUTH 89°55'57" EAST, 30.52 FEET; THENCE SOUTH 00°04'03" WEST, 16.21 FEET; THENCE NORTH 89°55'57" WEST, 30.52 FEET TO THE WEST LINE OF SAID TRACT; THENCE NORTH 00°04'03" EAST ALONG THE WEST LINE OF SAID TRACT, 16.21 FEET TO THE POINT OF BEGINNING, IN COOK, COUNTY, ILLINOIS.

LOBBY LEVEL

HOTEL PARCEL AA

UPPER LIMIT 36.00 FEET LOWER LIMIT 33.66 FEET

THAT PART OF A TRACT HEREINAFTER REFERRED TO AS THE PARCEL, SAID TRACT DESCRIBED AS FOLLOWS: PART OF BLOCK 3 IN FRACTIONAL SECTION 15 ADDITION TO CHICAGO IN SECTION 15, TOWNSHIP 39 NORTH, RANGE 14 EAST OF THE THIRD PRINCIPAL MERIDIAN, DESCRIBED AS FOLLOWS: BEGINNING AT THE INTERSECTION OF THE SOUTH LINE OF EAST MONROE STREET WITH THE PRESENT EAST LINE OF SOUTH STATE STREET (BEING A LINE 27 FEET EAST OF AND PARALLEL WITH THE WEST LINE OF SAID BLOCK 3); RUNNING THENCE WITH SAID EAST LINE OF SOUTH STATE STREET, SOUTH 00°04'03" WEST, 254 FEET 5- 7/16 INCHES, TO A POINT 210 FEET 3 INCHES NORTH OF THE NORTH FACE OF THE REPUBLIC BUILDING, SAID POINT BEING 144.75 FEET NORTH OF THE SOUTH LINE OF LOT 10 IN BLOCK 3 AS MEASURED ON THE WEST LINE OF PREMISES IN QUESTION; THENCE NORTH 89°32'49" EAST ALONG A ESTABLISHED BY AGREEMENT BETWEEN 'BERTHA HONORE' PALMER AND ANDREA C. HONORE', TRUSTEES OF THE ESTATE OF POTTER PALMER' DECEASED, ETHELBERG W. PEEK, LOUIS FRAZIN AND ABRAHAM M. OPENHEIM, DATED JANUARY 23, 1907, RECORDED IN THE RECORDER'S OFFICE IN COOK COUNTY, ILLINOIS, IN BOOK 19104, PAGE 86 AS DOCUMENT 8030340, SAID LINE INTERSECTING THE WEST LINE OF THE 12 FOOT ALLEY RUNNING NORTH AND SOUTH THROUGH THE SOUTH PART OF SAID BLOCK 3 AT A POINT 144.52 FEET NORTH OF THE SOUTH LINE OF LOT 10 IN BLOCK 3, 159 FEET 10 1/2 INCHES MORE OR LESS, TO A POINT 6 FEET EAST OF THE WEST LINE OF LOT 8 IN SAID BLOCK 3 AND IN THE EAST LINE OF THE 12 FOOT ALLEY RUNNING NORTH AND SOUTH THROUGH THE SOUTH PART OF SAID BLOCK 3; THENCE SOUTH 00°01'23" WEST WITH THE EAST LINE OF SAID ALLEY, 9 FEET 8-7/8 INCHES TO A POINT 22 FEET 3-5/8 INCHES SOUTH OF THE NORTH LINE OF SAID LOT 8; THENCE NORTH 89°35'37" EAST PARALLEL WITH AND 22 FEET 3-5/8 INCHES SOUTH OF THE NORTH LINE OF SAID LOT 8, BEING THE NORTH LINE OF AN 18 FOOT ALLEY, 174 FEET 10-5/8 INCHES TO THE PRESENT WEST LINE OF SOUTH WABASH AVENUE; THENCE NORTH 00°00'27" EAST WITH SAID WEST LINE OF SOUTH WABASH AVENUE, 163.04 FEET; THENCE NORTH 89°59'33"

UNOFFICIAL COPY

WEST, 85.20 FEET; THENCE NORTH 00°00'27" EAST, 100.12 FEET TO THE PRESENT SOUTH LINE OF EAST MONROE STREET; THENCE SOUTH 89°42'31" WEST WITH SAID SOUTH LINE, 249.17 FEET TO THE PLACE OF BEGINNING OF SAID TRACT; SAID PARCEL THAT LIES WITHIN SAID TRACT, LYING ABOVE THE HORIZONTAL PLANE HAVING AN ELEVATION OF 33.66 FEET AND BELOW THE HORIZONTAL PLANE HAVING AN ELEVATION OF 36.00 FEET CHICAGO CITY DATUM AND LYING WITHIN THE HORIZONTAL BOUNDARY OF SAID PARCEL PROJECTED VERTICALLY, DESCRIBED AS FOLLOWS: COMMENCING AT THE SOUTHWEST CORNER OF SAID TRACT, THENCE NORTH 00°04'03" EAST ALONG THE WEST LINE OF SAID TRACT, 55.86 FEET TO THE POINT OF BEGINNING; THENCE CONTINUING ALONG SAID WEST LINE NORTH 00°04'03" EAST, 20.71 FEET; THENCE SOUTH 89°55'57" EAST, 76.80 FEET; THENCE NORTH 00°04'03" EAST, 8.92 FEET; THENCE SOUTH 89°55'57" EAST, 25.66 FEET; THENCE NORTH 00°00'00" EAST, 31.10 FEET; THENCE NORTH 89°55'57" WEST, 1.67 FEET; THENCE NORTH 00°04'03" EAST, 18.17 FEET; THENCE SOUTH 90°00'00" WEST, 5.31 FEET; THENCE NORTH 00°04'03" EAST, 41.20 FEET; THENCE SOUTH 90°00'00" EAST, 5.59 FEET; THENCE NORTH 00°00'00" EAST, 33.80 FEET; THENCE NORTH 90°00'00" EAST, 9.15 FEET; THENCE NORTH 00°00'00" EAST, 45.43 FEET; TO THE NORTH LINE OF SAID TRACT; THENCE NORTH 89°42'31" EAST ALONG SAID NORTH LINE OF SAID TRACT, 139.08 FEET; THENCE SOUTH 00°00'27" WEST, 100.12 FEET; THENCE SOUTH 89°59'33" EAST, 85.20 FEET TO THE EAST LINE OF SAID TRACT; THENCE SOUTH 00°00'27" WEST ALONG SAID EAST LINE OF SAID TRACT, 163.04 FEET TO SOUTHEAST CORNER OF SAID TRACT; THENCE SOUTH 89°35'37" WEST ALONG THE SOUTHERN MOST SOUTH LINE OF SAID TRACT, 174.81 FEET; THENCE NORTH 00°01'23" EAST, 9.90 FEET; THENCE SOUTH 89°32'49" WEST, 80.70 FEET; THENCE NORTH 00°04'03" EAST, 36.01 FEET; THENCE NORTH 89°55'57" WEST, 11.63 FEET; THENCE NORTH 00°04'03" EAST, 19.13 FEET; THENCE NORTH 89°55'57" WEST, 67.50 FEET TO THE INTERSECTION WITH THE WEST LINE OF SAID TRACT ALSO BEING THE POINT OF BEGINNING, (EXCEPT THAT PART DESCRIBED AS FOLLOWS: COMMENCING AT THE SOUTHWEST CORNER OF SAID TRACT, THENCE NORTH 89° 32' 49" EAST ALONG THE NORTHERN MOST SOUTH LINE OF SAID TRACT 111.86 FEET; THENCE NORTH 00° 00' 00" EAST 18.70 FEET TO THE POINT OF BEGINNING; THENCE NORTH 00°00'00" EAST, 3.49 FEET; THENCE NORTH 90°00'00" EAST, 5.40 FEET; THENCE SOUTH 00°00'00" WEST, 3.49 FEET; THENCE SOUTH 90°00'00" WEST, 5.40 FEET TO THE POINT OF BEGINNING, IN COOK, COUNTY, ILLINOIS.

ALSO EXCEPT THAT PART DESCRIBED AS FOLLOWS; COMMENCING AT THE SOUTHWEST CORNER OF SAID TRACT, THENCE NORTH 89° 32' 49" EAST ALONG THE NORTHERN MOST SOUTH LINE OF SAID TRACT 90.97 FEET; THENCE NORTH 00° 00' 00" EAST 18.37 FEET TO THE POINT OF BEGINNING; THENCE NORTH 00°00'00" EAST, 1.90 FEET; THENCE NORTH 90°00'00" EAST, 3.85 FEET; THENCE SOUTH 00°00'00" WEST, 1.90 FEET; THENCE SOUTH 90°00'00" WEST, 3.85 FEET TO THE POINT OF BEGINNING, IN COOK, COUNTY, ILLINOIS.

SECOND LEVEL
HOTEL PARCEL AB
UPPER LIMIT 49.30 FEET LOWER LIMIT 36.00 FEET

UNOFFICIAL COPY

THAT PART OF A TRACT HEREINAFTER REFERRED TO AS THE PARCEL, SAID TRACT DESCRIBED AS FOLLOWS: PART OF BLOCK 3 IN FRACTIONAL SECTION 15 ADDITION TO CHICAGO IN SECTION 15, TOWNSHIP 39 NORTH, RANGE 14 EAST OF THE THIRD PRINCIPAL MERIDIAN, DESCRIBED AS FOLLOWS: BEGINNING AT THE INTERSECTION OF THE SOUTH LINE OF EAST MONROE STREET WITH THE PRESENT EAST LINE OF SOUTH STATE STREET (BEING A LINE 27 FEET EAST OF AND PARALLEL WITH THE WEST LINE OF SAID BLOCK 3); RUNNING THENCE WITH SAID EAST LINE OF SOUTH STATE STREET, SOUTH 00°04'03" WEST, 254 FEET 5- 7/16 INCHES, TO A POINT 210 FEET 3 INCHES NORTH OF THE NORTH FACE OF THE REPUBLIC BUILDING, SAID POINT BEING 144.75 FEET NORTH OF THE SOUTH LINE OF LOT 10 IN BLOCK 3 AS MEASURED ON THE WEST LINE OF PREMISES IN QUESTION; THENCE NORTH 89°32'49" EAST ALONG A ESTABLISHED BY AGREEMENT BETWEEN BERTHA HONORE' PALMER (AND ANDREA C. HONORE', TRUSTEES OF THE ESTATE OF POTTER PALMER' DECEASED, ETHELBERT W. PEEK, LOUIS FRAZIN AND ABRAHAM M. OPENHEIM, DATED JANUARY 23, 1907, RECORDED IN THE RECORDER'S OFFICE IN COOK COUNTY, ILLINOIS, IN BOOK 19104, PAGE 86 AS DOCUMENT 8030340, SAID LINE INTERSECTING THE WEST LINE OF THE 12 FOOT ALLEY RUNNING NORTH AND SOUTH THROUGH THE SOUTH PART OF SAID BLOCK 3 AT A POINT 144.52 FEET NORTH OF THE SOUTH LINE OF LOT 10 IN BLOCK 3, 159 FEET 10 ½ INCHES MORE OR LESS, TO A POINT 6 FEET EAST OF THE WEST LINE OF LOT 8 IN SAID BLOCK 3 AND IN THE EAST LINE OF THE 12 FOOT ALLEY RUNNING NORTH AND SOUTH THROUGH THE SOUTH PART OF SAID BLOCK 3; THENCE SOUTH 00°01'23" WEST WITH THE EAST LINE OF SAID ALLEY, 9 FEET 8-7/8 INCHES TO A POINT 22 FEET 3-5/8 INCHES SOUTH OF THE NORTH LINE OF SAID LOT 8; THENCE NORTH 89°35'37" EAST PARALLEL WITH AND 22 FEET 3-5/8 INCHES SOUTH OF THE NORTH LINE OF SAID LOT 8, BEING THE NORTH LINE OF AN 18 FOOT ALLEY, 174 FEET 10-5/8 INCHES TO THE PRESENT WEST LINE OF SOUTH WABASH AVENUE; THENCE NORTH 00°00'27" EAST WITH SAID WEST LINE OF SOUTH WABASH AVENUE, 163.04 FEET; THENCE NORTH 89°59'33" WEST, 85.20 FEET; THENCE NORTH 00°00'27" EAST, 100.12 FEET TO THE PRESENT SOUTH LINE OF EAST MONROE STREET; THENCE SOUTH 89°42'31" WEST WITH SAID SOUTH LINE, 249.17 FEET TO THE PLACE OF BEGINNING OF SAID TRACT; SAID PARCEL THAT LIES WITHIN SAID TRACT, LYING ABOVE THE HORIZONTAL PLANE HAVING AN ELEVATION OF 36.00 FEET AND BELOW THE HORIZONTAL PLANE HAVING AN ELEVATION OF 49.30 FEET CHICAGO CITY DATUM AND LYING WITHIN THE HORIZONTAL BOUNDARY OF SAID PARCEL PROJECTED VERTICALLY, DESCRIBED AS FOLLOWS: BEGINNING AT THE SOUTHWEST CORNER OF SAID TRACT, THENCE NORTH 00°04'03" EAST ALONG THE WEST LINE OF SAID TRACT, 18.56 FEET; THENCE SOUTH 89°55'57" EAST, 32.56 FEET; THENCE SOUTH 00°04'03" WEST, 11.44 FEET; THENCE SOUTH 89°55'57" EAST, 57.10 FEET; THENCE NORTH 00°04'03" EAST, 25.05 FEET; THENCE SOUTH 89°55'57" EAST, 12.58 FEET; THENCE NORTH 00°04'03" EAST, 23.23 FEET; THENCE SOUTH 89°55'57" EAST, 2.65 FEET; THENCE NORTH 00°04'03" EAST, 5.66 FEET; THENCE SOUTH 89°55'57" EAST, 12.79 FEET; THENCE NORTH 00°04'03" EAST, 17.31 FEET; THENCE NORTH 89°48'52" WEST, 3.18 FEET; THENCE NORTH 00°11'08" EAST, 9.40 FEET; THENCE NORTH 89°48'52" WEST, 9.62 FEET; THENCE NORTH 00°04'03" EAST, 32.90 FEET; THENCE NORTH 89°55'57" WEST, 4.14 FEET; THENCE NORTH 00°04'03" EAST, 21.52 FEET; THENCE SOUTH 89°55'57" EAST, 13.74 FEET; THENCE NORTH 00°04'03" EAST, 10.16 FEET; THENCE SOUTH 89°55'57" EAST, 3.17 FEET; THENCE NORTH

UNOFFICIAL COPY

00°04'03" EAST, 22.15 FEET; THENCE NORTH 89°48'52" WEST, 5.73 FEET; THENCE NORTH 00°11'08" EAST, 16.85 FEET; THENCE NORTH 89°48'52" WEST, 11.00 FEET; THENCE NORTH 00°11'08" EAST, 24.18 FEET; THENCE SOUTH 89°48'52" EAST, 9.39 FEET; THENCE NORTH 00°04'03" EAST, 39.61 FEET TO THE NORTH LINE OF SAID TRACT; THENCE NORTH 89°42'31" EAST ALONG THE NORTH LINE OF SAID TRACT, 138.78 FEET; THENCE SOUTH 00°00'27" WEST, 100.12 FEET; THENCE SOUTH 89°59'33" EAST, 85.20 FEET TO THE EAST LINE OF SAID TRACT; THENCE SOUTH 00°00'27" WEST ALONG SAID EAST LINE OF SAID TRACT, 163.04 FEET TO THE SOUTHEAST CORNER OF SAID TRACT; THENCE SOUTH 89°35'37" WEST ALONG THE SOUTH LINE OF SAID TRACT, 174.81 FEET; THENCE NORTH 00°01'23" EAST, 9.90 FEET; THENCE SOUTH 89°32'49" WEST, 159.83 FEET TO THE POINT OF BEGINNING, (EXCEPT THAT PART DESCRIBED AS FOLLOWS; COMMENCING AT THE SOUTHWEST CORNER OF SAID TRACT, THENCE NORTH 89° 32' 49" EAST ALONG THE NORTHERN MOST SOUTH LINE OF SAID TRACT 94.60 FEET; THENCE NORTH 00° 00' 00" EAST 18.47 FEET TO THE POINT OF BEGINNING; THENCE NORTH 00°04'03" EAST, 5.35 FEET; THENCE SOUTH 89°55'57" EAST, 8.04 FEET; THENCE NORTH 00°04'03" EAST, 2.99 FEET; THENCE SOUTH 89°55'57" EAST, 14.12 FEET; THENCE SOUTH 00°04'03" WEST, 8.34 FEET; THENCE NORTH 89°55'57" WEST, 22.16 FEET TO THE POINT OF BEGINNING), IN COOK, COUNTY, ILLINOIS.

SECOND LEVEL

HOTEL PARCEL AC

UPPER LIMIT 49.30 FEET LOWER LIMIT 36.00 FEET

THAT PART OF A TRACT HEREINAFTER REFERRED TO AS THE PARCEL, SAID TRACT DESCRIBED AS FOLLOWS: PART OF BLOCK 3 IN FRACTIONAL SECTION 15 ADDITION TO CHICAGO IN SECTION 15, TOWNSHIP 39 NORTH, RANGE 14 EAST OF THE THIRD PRINCIPAL MERIDIAN, DESCRIBED AS FOLLOWS: BEGINNING AT THE INTERSECTION OF THE SOUTH LINE OF EAST MONROE STREET WITH THE PRESENT EAST LINE OF SOUTH STATE STREET (BEING A LINE 27 FEET EAST OF AND PARALLEL WITH THE WEST LINE OF SAID BLOCK 3); RUNNING THENCE WITH SAID EAST LINE OF SOUTH STATE STREET, SOUTH 00°04'03" WEST, 254 FEET 5- 7/16 INCHES, TO A POINT 210 FEET 3 INCHES NORTH OF THE NORTH FACE OF THE REPUBLIC BUILDING, SAID POINT BEING 144.75 FEET NORTH OF THE SOUTH LINE OF LOT 10 IN BLOCK 3 AS MEASURED ON THE WEST LINE OF PREMISES IN QUESTION; THENCE NORTH 89°32'49" EAST ALONG A ESTABLISHED BY AGREEMENT BETWEEN BERTHA HONORE' PALMER AND ANDREA C. HONORE', TRUSTEES OF THE ESTATE OF POTTER PALMER' DECEASED, ETHELBERT W. PEEK, LOUIS FRAZIN AND ABRAHAM M. OPENHEIM, DATED JANUARY 23, 1907, RECORDED IN THE RECORDER'S OFFICE IN COOK COUNTY, ILLINOIS, IN BOOK 19104, PAGE 86 AS DOCUMENT 8030340, SAID LINE INTERSECTING THE WEST LINE OF THE 12 FOOT ALLEY RUNNING NORTH AND SOUTH THROUGH THE SOUTH PART OF SAID BLOCK 3 AT A POINT 144.52 FEET NORTH OF THE SOUTH LINE OF LOT 10 IN BLOCK 3, 159 FEET 10 1/2 INCHES MORE OR LESS, TO A POINT 6 FEET EAST OF THE WEST LINE OF LOT 8 IN SAID BLOCK 3 AND IN THE EAST LINE OF THE 12 FOOT ALLEY RUNNING NORTH AND SOUTH THROUGH THE SOUTH PART OF SAID BLOCK 3; THENCE SOUTH 00°01'23" WEST WITH THE EAST LINE OF SAID ALLEY, 9 FEET 8-7/8 INCHES TO A POINT 22 FEET 3-5/8 INCHES SOUTH OF THE NORTH LINE OF SAID LOT 8; THENCE NORTH 89°35'37" EAST PARALLEL WITH AND 22 FEET 3-5/8 INCHES SOUTH OF THE NORTH LINE OF SAID LOT 8, BEING THE NORTH LINE OF

UNOFFICIAL COPY

AN 18 FOOT ALLEY, 174 FEET 10-5/8 INCHES TO THE PRESENT WEST LINE OF SOUTH WABASH AVENUE; THENCE NORTH 00°00'27" EAST WITH SAID WEST LINE OF SOUTH WABASH AVENUE, 163.04 FEET; THENCE NORTH 89°59'33" WEST, 85.20 FEET; THENCE NORTH 00°00'27" EAST, 100.12 FEET TO THE PRESENT SOUTH LINE OF EAST MONROE STREET; THENCE SOUTH 89°42'31" WEST WITH SAID SOUTH LINE, 249.17 FEET TO THE PLACE OF BEGINNING OF SAID TRACT; SAID PARCEL THAT LIES WITHIN SAID TRACT, LYING ABOVE THE HORIZONTAL PLANE HAVING AN ELEVATION OF 36.00 FEET AND BELOW THE HORIZONTAL PLANE HAVING AN ELEVATION OF 49.30 FEET CHICAGO CITY DATUM AND LYING WITHIN THE HORIZONTAL BOUNDARY OF SAID PARCEL PROJECTED VERTICALLY, DESCRIBED AS FOLLOWS: COMMENCING AT THE SOUTH WEST CORNER OF SAID TRACT, THENCE NORTH 00° 04' 03" EAST ALONG THE WEST LINE OF SAID TRACT 42.63 FEET; THENCE SOUTH 89° 55' 57" EAST 67.71 FEET TO THE POINT OF BEGINNING; THENCE NORTH 00°11'08" EAST, 18.23 FEET; THENCE NORTH 89°48'52" WEST, 4.70 FEET; THENCE NORTH 00°11'08" EAST, 3.73 FEET; THENCE SOUTH 89°48'52" EAST, 6.78 FEET; THENCE SOUTH 00°11'08" WEST, 21.96 FEET; THENCE NORTH 89°48'52" WEST, 2.08 FEET TO THE POINT OF BEGINNING, IN COOK COUNTY, ILLINOIS.

SECOND LEVEL

HOTEL PARCEL AD

UPPER LIMIT 49.30 FEET LOWER LIMIT 36.00 FEET

THAT PART OF A TRACT HEREINAFTER REFERRED TO AS THE PARCEL, SAID TRACT DESCRIBED AS FOLLOWS: PART OF BLOCK 3 IN FRACTIONAL SECTION 15 ADDITION TO CHICAGO IN SECTION 15, TOWNSHIP 39 NORTH, RANGE 14 EAST OF THE THIRD PRINCIPAL MERIDIAN, DESCRIBED AS FOLLOWS: BEGINNING AT THE INTERSECTION OF THE SOUTH LINE OF EAST MONROE STREET WITH THE PRESENT EAST LINE OF SOUTH STATE STREET (BEING A LINE 27 FEET EAST OF AND PARALLEL WITH THE WEST LINE OF SAID BLOCK 3); RUNNING THENCE WITH SAID EAST LINE OF SOUTH STATE STREET, SOUTH 00°04'03" WEST, 254 FEET 5- 7/16 INCHES, TO A POINT 210 FEET 3 INCHES NORTH OF THE NORTH FACE OF THE REPUBLIC BUILDING, SAID POINT BEING 144.75 FEET NORTH OF THE SOUTH LINE OF LOT 10 IN BLOCK 3 AS MEASURED ON THE WEST LINE OF PREMISES IN QUESTION; THENCE NORTH 89°32'49" EAST ALONG A ESTABLISHED BY AGREEMENT BETWEEN BERTHA HONORE' PALMER AND ANDREA C. HONORE', TRUSTEES OF THE ESTATE OF POTTER PALMER' DECEASED, ETHELBERG W. PEEK, LOUIS FRAZIN AND ABRAHAM M. OPENHEIM, DATED JANUARY 23, 1907, RECORDED IN THE RECORDER'S OFFICE IN COOK COUNTY, ILLINOIS, IN BOOK 19104, PAGE 86 AS DOCUMENT 2030340, SAID LINE INTERSECTING THE WEST LINE OF THE 12 FOOT ALLEY RUNNING NORTH AND SOUTH THROUGH THE SOUTH PART OF SAID BLOCK 3 AT A POINT 144.52 FEET NORTH OF THE SOUTH LINE OF LOT 10 IN BLOCK 3, 159 FEET 10 1/2 INCHES MORE OR LESS, TO A POINT 6 FEET EAST OF THE WEST LINE OF LOT 8 IN SAID BLOCK 3 AND IN THE EAST LINE OF THE 12 FOOT ALLEY RUNNING NORTH AND SOUTH THROUGH THE SOUTH PART OF SAID BLOCK 3; THENCE SOUTH 00°01'23" WEST WITH THE EAST LINE OF SAID ALLEY, 9 FEET 8-7/8 INCHES TO A POINT 22 FEET 3-5/8 INCHES SOUTH OF THE NORTH LINE OF SAID LOT 8; THENCE NORTH 89°35'37" EAST PARALLEL WITH AND 22 FEET 3-5/8 INCHES SOUTH OF THE NORTH LINE OF SAID LOT 8, BEING THE NORTH LINE OF AN 18 FOOT ALLEY, 174 FEET 10-5/8 INCHES TO THE PRESENT WEST LINE OF SOUTH WABASH AVENUE; THENCE NORTH 00°00'27" EAST WITH SAID WEST

UNOFFICIAL COPY

LINE OF SOUTH WABASH AVENUE, 163.04 FEET; THENCE NORTH 89°59'33" WEST, 85.20 FEET; THENCE NORTH 00°00'27" EAST, 100.12 FEET TO THE PRESENT SOUTH LINE OF EAST MONROE STREET; THENCE SOUTH 89°42'31" WEST WITH SAID SOUTH LINE, 249.17 FEET TO THE PLACE OF BEGINNING OF SAID TRACT; SAID PARCEL THAT LIES WITHIN SAID TRACT, LYING ABOVE THE HORIZONTAL PLANE HAVING AN ELEVATION OF 36.00 FEET AND BELOW THE HORIZONTAL PLANE HAVING AN ELEVATION OF 49.30 FEET CHICAGO CITY DATUM AND LYING WITHIN THE HORIZONTAL BOUNDARY OF SAID PARCEL PROJECTED VERTICALLY, DESCRIBED AS FOLLOWS: COMMENCING AT THE SOUTHWEST CORNER OF SAID TRACT, THENCE NORTH 00° 04' 03" EAST ALONG THE WEST LINE OF SAID TRACT 52.20; THENCE SOUTH 89° 55' 57" EAST 41.14 TO THE POINT OF BEGINNING; THENCE NORTH 00°11'08" EAST, 3.62 FEET; THENCE SOUTH 89°48'52" EAST, 7.20 FEET; THENCE SOUTH 00°11'08" WEST, 3.62 FEET; THENCE NORTH 89°48'52" WEST, 7.20 FEET TO THE POINT OF BEGINNING, IN COOK COUNTY, ILLINOIS.

SECOND LEVEL

HOTEL PARCEL A

UPPER LIMIT 49.30 FEET LOWER LIMIT 36.00 FEET

THAT PART OF A TRACT HEREINAFTER REFERRED TO AS THE PARCEL, SAID TRACT DESCRIBED AS FOLLOWS: PART OF BLOCK 3 IN FRACTIONAL SECTION 15 ADDITION TO CHICAGO IN SECTION 15, TOWNSHIP 39 NORTH, RANGE 14 EAST OF THE THIRD PRINCIPAL MERIDIAN, DESCRIBED AS FOLLOWS: BEGINNING AT THE INTERSECTION OF THE SOUTH LINE OF EAST MONROE STREET WITH THE PRESENT EAST LINE OF SOUTH STATE STREET (BEING A LINE 27 FEET EAST OF AND PARALLEL WITH THE WEST LINE OF SAID BLOCK 3); RUNNING THENCE WITH SAID EAST LINE OF SOUTH STATE STREET, SOUTH 00°04'03" WEST, 254 FEET 5- 7/16 INCHES, TO A POINT 210 FEET 3 INCHES NORTH OF THE NORTH FACE OF THE REPUBLIC BUILDING, SAID POINT BEING 144.75 FEET NORTH OF THE SOUTH LINE OF LOT 10 IN BLOCK 3 AS MEASURED ON THE WEST LINE OF PREMISES IN QUESTION; THENCE NORTH 89°32'49" EAST ALONG A ESTABLISHED BY AGREEMENT BETWEEN BERTHA HONORE' PALMER AND ANDREA C. HONORE', TRUSTEES OF THE ESTATE OF POTTER PALMER' DECEASED, ETHELBERG W. PEEK, LOUIS FRAZIN AND ABRAHAM M. OPENHEIM, DATED JANUARY 23, 1907, RECORDED IN THE RECORDER'S OFFICE IN COOK COUNTY, ILLINOIS, IN BOOK 19104, PAGE 86 AS DOCUMENT 8030340, SAID LINE INTERSECTING THE WEST LINE OF THE 12 FOOT ALLEY RUNNING NORTH AND SOUTH THROUGH THE SOUTH PART OF SAID BLOCK 3 AT A POINT 144.52 FEET NORTH OF THE SOUTH LINE OF LOT 10 IN BLOCK 3, 159 FEET 10 ½ INCHES MORE OR LESS, TO A POINT 6 FEET EAST OF THE WEST LINE OF LOT 8 IN SAID BLOCK 3 AND IN THE EAST LINE OF THE 12 FOOT ALLEY RUNNING NORTH AND SOUTH THROUGH THE SOUTH PART OF SAID BLOCK 3; THENCE SOUTH 00°01'23" WEST WITH THE EAST LINE OF SAID ALLEY, 9 FEET 8-7/8 INCHES TO A POINT 22 FEET 3-5/8 INCHES SOUTH OF THE NORTH LINE OF SAID LOT 8; THENCE NORTH 89°35'37" EAST PARALLEL WITH AND 22 FEET 3-5/8 INCHES SOUTH OF THE NORTH LINE OF SAID LOT 8, BEING THE NORTH LINE OF AN 18 FOOT ALLEY, 174 FEET 10-5/8 INCHES TO THE PRESENT WEST LINE OF SOUTH WABASH AVENUE; THENCE NORTH 00°00'27" EAST WITH SAID WEST LINE OF SOUTH WABASH AVENUE, 163.04 FEET; THENCE NORTH 89°59'33" WEST, 85.20 FEET; THENCE NORTH 00°00'27" EAST, 100.12 FEET TO THE PRESENT SOUTH LINE OF EAST MONROE STREET; THENCE SOUTH 89°42'31"

UNOFFICIAL COPY

WEST WITH SAID SOUTH LINE, 249.17 FEET TO THE PLACE OF BEGINNING OF SAID TRACT; SAID PARCEL THAT LIES WITHIN SAID TRACT, LYING ABOVE THE HORIZONTAL PLANE HAVING AN ELEVATION OF 36.00 FEET AND BELOW THE HORIZONTAL PLANE HAVING AN ELEVATION OF 49.30 FEET CHICAGO CITY DATUM AND LYING WITHIN THE HORIZONTAL BOUNDARY OF SAID PARCEL PROJECTED VERTICALLY, DESCRIBED AS FOLLOWS: COMMENCING AT THE SOUTHWEST CORNER OF SAID TRACT, THENCE NORTH 00° 04' 03" EAST ALONG THE WEST LINE OF SAID TRACT 151.07; THENCE SOUTH 89° 55' 57" EAST 40.44 TO THE POINT OF BEGINNING; THENCE NORTH 00°11'08" EAST, 3.15 FEET; THENCE SOUTH 89°48'52" EAST, 5.20 FEET; THENCE SOUTH 00°11'08" WEST, 3.15 FEET; THENCE NORTH 89°48'52" WEST, 5.20 FEET TO THE POINT OF BEGINNING, IN COOK, COUNTY, ILLINOIS.

SECOND LEVEL

HOTEL PARCEL AF

UPPER LIMIT 49.30 LOWER LIMIT 36.00

THAT PART OF A TRACT HEREINAFTER REFERRED TO AS THE PARCEL SAID TRACT DESCRIBED AS FOLLOWS: PART OF BLOCK 3 IN FRACTIONAL SECTION 15 ADDITION TO CHICAGO IN SECTION 15, TOWNSHIP 39 NORTH, RANGE 14 EAST OF THE THIRD PRINCIPAL MERIDIAN, DESCRIBED AS FOLLOWS: BEGINNING AT THE INTERSECTION OF THE SOUTH LINE OF EAST MONROE STREET WITH THE PRESENT EAST LINE OF SOUTH STATE STREET (BEING A LINE 27 FEET EAST OF AND PARALLEL WITH THE WEST LINE OF SAID BLOCK 3); RUNNING THENCE WITH SAID EAST LINE OF SOUTH STATE STREET, SOUTH 00°04'03" WEST, 254 FEET 5- 7/16 INCHES, TO A POINT 210 FEET 3 INCHES NORTH OF THE NORTH FACE OF THE REPUBLIC BUILDING, SAID POINT BEING 144.75 FEET NORTH OF THE SOUTH LINE OF LOT 10 IN BLOCK 3 AS MEASURED ON THE WEST LINE OF PREMISES IN QUESTION; THENCE NORTH 89°32'49" EAST ALONG A ESTABLISHED BY AGREEMENT BETWEEN BERTHA HONORE' PALMER AND ANDREA C. HONORE', TRUSTEES OF THE ESTATE OF POTTER PALMER' DECEASED, ETHELBERG W. PEEK, LOUIS FRAZIN AND ABRAHAM M. OPENHEIM, DATED JANUARY 23, 1907, RECORDED IN THE RECORDER'S OFFICE IN COOK COUNTY, ILLINOIS, IN BOOK 19104, PAGE 86 AS DOCUMENT 8030340, SAID LINE INTERSECTING THE WEST LINE OF THE 12 FOOT ALLEY RUNNING NORTH AND SOUTH THROUGH THE SOUTH PART OF SAID BLOCK 3 AT A POINT 144.52 FEET NORTH OF THE SOUTH LINE OF LOT 10 IN BLOCK 3, 159 FEET 10 1/2 INCHES MORE OR LESS, TO A POINT 6 FEET EAST OF THE WEST LINE OF LOT 8 IN SAID BLOCK 3 AND IN THE EAST LINE OF THE 12 FOOT ALLEY RUNNING NORTH AND SOUTH THROUGH THE SOUTH PART OF SAID BLOCK 3; THENCE SOUTH 00°01'23" WEST WITH THE EAST LINE OF SAID ALLEY, 9 FEET 8-7/8 INCHES TO A POINT 22 FEET 3-5/8 INCHES SOUTH OF THE NORTH LINE OF SAID LOT 8; THENCE NORTH 89°35'37" EAST PARALLEL WITH AND 22 FEET 3-5/8 INCHES SOUTH OF THE NORTH LINE OF SAID LOT 8, BEING THE NORTH LINE OF AN 18 FOOT ALLEY, 174 FEET 10-5/8 INCHES TO THE PRESENT WEST LINE OF SOUTH WABASH AVENUE; THENCE NORTH 00°00'27" EAST WITH SAID WEST LINE OF SOUTH WABASH AVENUE, 163.04 FEET; THENCE NORTH 89°59'33" WEST, 85.20 FEET; THENCE NORTH 00°00'27" EAST, 100.12 FEET TO THE PRESENT SOUTH LINE OF EAST MONROE STREET; THENCE SOUTH 89°42'31" WEST WITH SAID SOUTH LINE 249.17 FEET TO THE PLACE OF BEGINNING OF SAID TRACT; SAID PARCEL THAT LIES WITHIN SAID TRACT, LYING ABOVE THE HORIZONTAL PLANE HAVING AN ELEVATION OF 49.30 FEET AND BELOW THE

UNOFFICIAL COPY

HORIZONTAL PLANE HAVING AN ELEVATION OF 36.00 FEET CHICAGO CITY DATUM, THE HORIZONTAL BOUNDARY OF SAID PARCEL PROJECTED VERTICALLY, DESCRIBED AS FOLLOWS: COMMENCING AT THE NORTHWEST CORNER OF SAID TRACT, THENCE SOUTH 00°04'03" WEST ALONG THE WEST LINE OF SAID TRACT, 39.65 FEET TO THE POINT OF BEGINNING; THENCE SOUTH 89°55'57" EAST, 30.52 FEET; THENCE SOUTH 00°04'03" WEST, 16.21 FEET; THENCE NORTH 89°55'57" WEST, 30.52 FEET TO THE WEST LINE OF SAID TRACT; THENCE NORTH 00°04'03" WEST ALONG THE WEST LINE OF SAID TRACT, 16.21 FEET TO THE POINT OF BEGINNING, IN COOK, COUNTY, ILLINOIS.

THIRD LEVEL

HOTEL PARCEL AG

LOWER LIMIT 49.30

THAT PART OF A TRACT HEREINAFTER REFERRED TO AS THE PARCEL SAID TRACT DESCRIBED AS FOLLOWS: PART OF BLOCK 3 IN FRACTIONAL SECTION 15 ADDITION TO CHICAGO IN SECTION 15, TOWNSHIP 39 NORTH, RANGE 14 EAST OF THE THIRD PRINCIPAL MERIDIAN, DESCRIBED AS FOLLOWS: BEGINNING AT THE INTERSECTION OF THE SOUTH LINE OF EAST MONROE STREET WITH THE PRESENT EAST LINE OF SOUTH STATE STREET (BEING A LINE 27 FEET EAST OF AND PARALLEL WITH THE WEST LINE OF SAID BLOCK 3); RUNNING THENCE WITH SAID EAST LINE OF SOUTH STATE STREET, SOUTH 00°04'03" WEST, 254 FEET 5-7/16 INCHES, TO A POINT 210 FEET 3 INCHES NORTH OF THE NORTH FACE OF THE REPUBLIC BUILDING, SAID POINT BEING 144.75 FEET NORTH OF THE SOUTH LINE OF LOT 10 IN BLOCK 3 AS MEASURED ON THE WEST LINE OF PREMISES IN QUESTION; THENCE NORTH 89°32'49" EAST ALONG A ESTABLISHED BY AGREEMENT BETWEEN BERTHA HONORE' PALMER AND ANDREA C. HONORE', TRUSTEES OF THE ESTATE OF POTTER PALMER' DECEASED, ETHELBERG W. PEEK, LOUIS FRAZIN AND ABRAHAM M. OPENHEIM, DATED JANUARY 23, 1907, RECORDED IN THE RECORDER'S OFFICE IN COOK COUNTY, ILLINOIS, IN BOOK 19104, PAGE 86 AS DOCUMENT 8030340, SAID LINE INTERSECTING THE WEST LINE OF THE 12 FOOT ALLEY RUNNING NORTH AND SOUTH THROUGH THE SOUTH PART OF SAID BLOCK 3 AT A POINT 144.52 FEET NORTH OF THE SOUTH LINE OF LOT 10 IN BLOCK 3, 159 FEET 10 1/2 INCHES MORE OR LESS, TO A POINT 6 FEET EAST OF THE WEST LINE OF LOT 8 IN SAID BLOCK 3 AND IN THE EAST LINE OF THE 12 FOOT ALLEY RUNNING NORTH AND SOUTH THROUGH THE SOUTH PART OF SAID BLOCK 3; THENCE SOUTH 00°01'23" WEST WITH THE EAST LINE OF SAID ALLEY, 9 FEET 8-7/8 INCHES TO A POINT 22 FEET 3-5/8 INCHES SOUTH OF THE NORTH LINE OF SAID LOT 8; THENCE NORTH 89°35'37" EAST PARALLEL WITH AND 22 FEET 3-5/8 INCHES SOUTH OF THE NORTH LINE OF SAID LOT 8, BEING THE NORTH LINE OF AN 18 FOOT ALLEY, 174 FEET 10-5/8 INCHES TO THE PRESENT WEST LINE OF SOUTH WABASH AVENUE; THENCE NORTH 00°00'27" EAST WITH SAID WEST LINE OF SOUTH WABASH AVENUE, 163.04 FEET; THENCE NORTH 89°59'33" WEST, 85.20 FEET; THENCE NORTH 00°00'27" EAST, 100.12 FEET TO THE PRESENT SOUTH LINE OF EAST MONROE STREET; THENCE SOUTH 89°42'31" WEST WITH SAID SOUTH LINE 249.17 FEET TO THE PLACE OF BEGINNING OF SAID TRACT; SAID TRACT, LYING ABOVE THE HORIZONTAL PLANE HAVING AN ELEVATION OF 49.30 FEET CHICAGO CITY DATUM IN COOK, COUNTY, ILLINOIS

UNOFFICIAL COPY

PARCEL 2

PALMER HOUSE HOTEL, CHICAGO, ILLINOIS RECIPROCAL EASEMENT AND OPERATING
AGREEMENT DATED DECEMBER 11, 2006 ADN RECORDED DECEMBER ,2006 AS
DOCUMENT NUMBER

Property of Cook County Clerk's Office