



Doc#: 0634726119 Fee: \$30.00  
Eugene "Gene" Moore RHSP Fee:\$10.00  
Cook County Recorder of Deeds  
Date: 12/13/2006 12:35 PM Pg: 1 of 4

**SPECIAL WARRANTY DEED  
(Illinois)**

**Mail To:**

FRANCIS J. SALGAN JR.  
2000 SUNSHINE ROAD, #1A  
MARIETTA, GA 30068

**Name and Address of Taxpayer:**

Juanito M. Castillo Jr, Julieta T. Castillo  
Efren Tamano, Anita Tamano,  
Arnel Tamano, Rowena Tamano,  
Ronnie Belen, Loida Belen  
849 N. Franklin, Unit 1105  
Chicago, IL 60610

The Grantors, Parc Chestnut, L.L.C., an Illinois limited liability company, of the Village of Hoffman Estates, County of Cook, State of Illinois, for and in consideration of Ten and 00/100 Dollars (\$10.00), and other good and valuable consideration in hand paid, does REMISE, RELEASE, ALIEN AND CONVEY to:

**Juanito M. Castillo Jr, Julieta T. Castillo  
Efren Tamano, Anita Tamano,  
Arnel Tamano, Rowena Tamano,  
Ronnie Belen, Loida Belen  
930 Redwood Drive  
Algonquin, IL 60102**

Grantees, not in Tenancy in Common, but in JOINT TENANCY, all right title and interest in the following described Real Estate situated in the County of Cook, State of Illinois, to wit:

**SEE LEGAL DESCRIPTION ATTACHED AS EXHIBIT A**

Subject only to: (a) General real estate taxes for the current year not then due and for subsequent years, including taxes which may accrue by reason of new or additional improvements during the year of Closing; (b) special taxes or assessments for improvements not yet completed; (c) easements, covenants, restrictions, agreements, conditions and building lines of record and party wall rights; (d) the Illinois Condominium Property Act; (e) terms, provisions and conditions of the Declaration of Condominium Ownership for Parc Chestnut Condominium, including all amendments and exhibits thereto; (f) applicable zoning and building laws and ordinances; (g) roads and highways, if any (h) unrecorded public utility easements, if any; (i) Purchaser's mortgage, if any; (j) plats of dedication and covenants thereon; (k) acts done or suffered by or judgments against Purchaser, or anyone claiming under Purchaser; (l) liens and other matters of title over which the Title Company, as hereinafter defined, is willing to insure without cost to Purchaser

hereby releasing and waiving all rights under and by virtue of the Homestead Exemption Laws of the State of Illinois. TO HAVE AND TO HOLD said premises as above described not in tenancy in common, but in joint tenancy forever.

BOX 15

TICOR TITLE 597163

# UNOFFICIAL COPY

And the grantor, for itself, and its successors, does covenant, promise and agree, to and with the grantee, its successors and assigns, that it has not done or suffered to be done, anything whereby the said premises hereby granted are, or may be, in any manner encumbered or charged, except as herein recited; and that it WILL WARRANT AND DEFEND the said premises against all persons lawfully claiming, or to claim the same, by, through or under it.

Permanent Real Estate Index Number (s): 17-04-443-043  
Address of Real Estate: 849 N. Franklin, Unit 1105  
Chicago, IL 60610

DATED this 1st day of December, 2006.

Parc Chestnut, L.L.C. an Illinois limited liability company

By: Concord Homes, Inc., a Delaware corporation, d/b/a Lennar,  
Its: Managing Member

By: *David Radomski*  
David Radomski  
Its: Vice President

Attest: *Mallory Kraman*  
Mallory Kraman  
Its: Assistant Secretary

State of Illinois )  
                          ) ss  
County of Cook)

I, the undersigned, a Notary Public in and for the County and State aforesaid, DO HEREBY CERTIFY that David Radomski and Mallory Kraman, personally known to me to be the Vice President and Assistant Secretary, respectively, for Parc Chestnut, L.L.C., an Illinois limited liability company, and personally known to me to be the same persons whose names are subscribed to the foregoing instrument, appeared before me this day in person and acknowledged that as such Vice President and Assistant Secretary they signed and delivered the said instrument, pursuant to the authority given by the Board of said corporation, as their free and voluntary act, and as the free and voluntary act and deed of said corporation, for the uses and purposes therein set forth, including the release and waiver of the right of homestead.

Given under my hand official seal this 1st day of December, 2006.

*Barbara M. Kimberley*  
Notary Public



This instrument was prepared by Barbara Kimberley authorized agent for Lennar Chicago, Inc., 2300 N. Barrington Road, Suite 600, Hoffman Estates, IL 60169-2082

**UNOFFICIAL COPY****TICOR TITLE INSURANCE COMPANY**

**ORDER NUMBER:** 2000 000597163 CH  
**STREET ADDRESS:** 849 N. FRANKLIN UNIT #1105  
**CITY:** CHICAGO **COUNTY:** COOK COUNTY  
**TAX NUMBER:** 17-04-443-011-0000

**LEGAL DESCRIPTION:**

PARCEL 1:

UNIT NUMBER 1105 IN THE PARC CHESTNUT CONDOMINIUM, AS DELINEATED ON A SURVEY OF THE FOLLOWING DESCRIBED TRACT OF LAND:

SUB-PARCEL 1:

LOTS 10 TO 18 IN STORR'S SUBDIVISION OF BLOCK 30 IN JOHNSTON, ROBERTS AND STORR'S ADDITION TO CHICAGO IN SECTION 4, TOWNSHIP 39 NORTH, RANGE 14, EAST OF THE THIRD PRINCIPAL MERIDIAN, IN COOK COUNTY, ILLINOIS.

SUB-PARCEL 2:

THE WEST 26 FEET OF LOT 3, ALL OF LOTS 4 TO 10 AND THE WEST 26 FEET OF LOT 11 ON THE SUBDIVISION OF BLOCK 31 IN JOHNSTON, ROBERTS AND STORR'S ADDITION TO CHICAGO IN SECTION 4, TOWNSHIP 39 NORTH, RANGE 14, EAST OF THE THIRD PRINCIPAL MERIDIAN, IN COOK COUNTY, ILLINOIS.

SUB-PARCEL 3:

ALL OF THE NORTH-SOUTH 10 FOOT WIDE VACATED ALLEY LYING WEST OF AND ADJOINING THE WEST LINE OF LOTS 4 AND 10 AND SAID WEST LINE OF LOT 4 PRODUCED NORTH 18 FEET AND LYING EAST OF AND ADJOINING THE EAST LINE OF LOTS 5 TO 9 ALSO ALL OF THE EAST-WEST 18 FOOT WIDE VACATED ALLEY LYING SOUTH OF AND ADJOINING THE SOUTH LINE OF LOT 10, LYING NORTH OF AND ADJOINING THE NORTH LINE OF LOT 4 AND LYING WEST OF AND ADJOINING THE WEST LINE OF THE EAST 18 FEET OF SAID LOT 4 PRODUCED NORTH 18 FEET ALL IN THE SUBDIVISION OF BLOCK 31 IN JOHNSTON, ROBERTS AND STORR'S ADDITION TO CHICAGO IN SECTION 4, TOWNSHIP 39 NORTH RANGE 14, EAST OF THE THIRD PRINCIPAL MERIDIAN, IN COOK COUNTY, ILLINOIS.

SUB-PARCEL 4:

ALL OF THE EAST-WEST 18 FOOT WIDE VACATED ALLEY LYING SOUTH OF THE SOUTH LINE OF LOTS 10 AND THE WEST 26 FEET OF LOT 11, LYING NORTH OF THE NORTH LINE OF LOT 4 AND THE WEST 26 FEET OF LOT 3, LYING WEST OF A LINE EXTENDING NORTH FROM THE NORTHEAST CORNER OF THE WEST 26 FEET OF SAID LOT 3 TO THE SOUTHEAST CORNER OF THE WEST 26 FEET OF SAID LOT 11 AND LYING EAST OF THE NORTHERLY EXTENSION OF THE WEST LINE OF THE WEST 18 FEET OF LOT 4, ALL IN JOHNSTON, ROBERTS AND STORR'S ADDITION TO CHICAGO IN SECTION 4, TOWNSHIP 39 NORTH, RANGE 14, EAST OF THE THIRD PRINCIPAL MERIDIAN, IN COOK COUNTY, ILLINOIS;

WHICH SURVEY IS ATTACHED AS EXHIBIT "C" TO THE DECLARATION OF CONDOMINIUM RECORDED AS DOCUMENT NUMBER 0613910107, AS AMENDED; TOGETHER WITH ITS UNDIVIDED PERCENTAGE INTEREST IN THE COMMON ELEMENTS IN COOK COUNTY ILLINOIS.

LEGALD

# UNOFFICIAL COPY



## TICOR TITLE INSURANCE COMPANY

ORDER NUMBER: 2000 000597163 CH  
 STREET ADDRESS: 849 N. FRANKLIN UNIT #1105  
 CITY: CHICAGO COUNTY: COOK COUNTY  
 TAX NUMBER: 17-04-443-011-0000

**LEGAL DESCRIPTION:**

PARCEL 2:

THE EXCLUSIVE RIGHT TO THE USE OF GARAGE SPACE 229, A LIMITED COMMON ELEMENT, AS DELINEATED AND DEFINED IN THE DECLARATION OF CONDOMINIUM AFORESAID.


**2005 PERMANENT INDEX NUMBERS:**

17-04-443-011, -012, -013, -014, -015, -016, -017, -020  
 17-04-445-001, -002, -006, -014

"GRANTOR ALSO HEREBY GRANTS TO THE GRANTEE, ITS SUCCESSORS AND ASSIGNS, AS RIGHTS AND EASEMENTS APPURTENANT TO THE ABOVE DESCRIBED REAL ESTATE, THE RIGHTS AND EASEMENTS FOR THE BENEFIT OF SAID PROPERTY SET FORTH IN THE DECLARATION OF CONDOMINIUM, AFORESAID, AND GRANTOR RESERVES TO ITSELF, ITS SUCCESSORS AND ASSIGNS, THE RIGHTS AND EASEMENTS SET FORTH IN SAID DECLARATION FOR THE BENEFIT OF THE REMAINING PROPERTY DESCRIBED THEREIN.

THIS DEED IS SUBJECT TO ALL RIGHTS, EASEMENTS, COVENANTS, CONDITIONS, RESTRICTIONS AND RESERVATIONS CONTAINED IN SAID DECLARATION THE SAME AS THOUGH THE PROVISIONS OF SAID DECLARATION WERE RECITED AND STIPULATED AT LENGTH HEREIN."

**CITY OF CHICAGO**




CITY TAX  
 DEC. 11. 06  
 REAL ESTATE TRANSACTION TAX  
 DEPARTMENT OF REVENUE

# 000002667

<b>REAL ESTATE TRANSFER TAX</b>
0164600
FP 102803

**COOK COUNTY**  
 REAL ESTATE TRANSACTION TAX




COUNTY TAX  
 DEC. 11. 06  
 REVENUE STAMP

# 0000037138

<b>REAL ESTATE TRANSFER TAX</b>
0010975
FP 326707

**STATE OF ILLINOIS**



STATE TAX  
 DEC. 11. 06  
 REAL ESTATE TRANSFER TAX  
 DEPARTMENT OF REVENUE

# 0000037270

<b>REAL ESTATE TRANSFER TAX</b>
0021950
FP 102809