

UNOFFICIAL COPY

This document prepared by
and upon recordation, please
return to:



Doc#: 0634949103 Fee: \$34.00
Eugene "Gene" Moore RHSP Fee: \$10.00
Cook County Recorder of Deeds
Date: 12/15/2006 11:44 AM Pg: 1 of 6

AFTER RECORDING PLEASE FORWARD TO:

CHICAGO HOUSING AUTHORITY
GENERAL COUNSEL'S OFFICE
200 WEST ADAMS, 21st FLOOR
CHICAGO, ILLINOIS 60606

ATTENTION: MICHAEL ROBINSON

BOX FOR RECORDER'S OFFICE USE ONLY

RELEASE DEED

KNOW ALL PEOPLE BY THESE PRESENTS, THAT, LASALLE BANK N.A., formerly known as LaSalle National Bank, a national banking association, for and in consideration of One Dollar (\$1.00) and other good and valuable considerations, the receipt of which is hereby acknowledged, does hereby RELEASE, CONVEY AND QUIT CLAIM unto JOSEPH J. DUFFY PROJECT MANAGEMENT CORPORATION, an Illinois corporation, and their successors and assigns, all of the right, title, interest, claim or demand whatsoever which the undersigned may have acquired in, through or by the Documents listed below, filed for record in the Office of the Recorder of Deeds of Cook County (the "Office") in the State of Illinois but only insofar as such Documents encumber those premises situated in Cook County in the State of Illinois, specifically described in EXHIBIT "A" attached hereto and made a part hereof, together with all appurtenances and privileges thereunto belonging or appertaining:


<u>CAPTION OF DOCUMENT</u>	<u>DATE OF DOCUMENT</u>	<u>DOCUMENT NUMBER</u>
Revolving Construction Mortgage	Recorded: October 27, 1995	95737195
Assignment of Rents, Leases, Contracts and Documents	Recorded: October 27, 1995	95737195
Security Agreement and Financing Statement	Recorded: October 27, 1995	95737195

UNOFFICIAL COPY


This is a FULL RELEASE DEED and shall not adversely affect the enforceability, validity or priority of the Documents listed above and the liens and security interest created thereby with respect to the real estate and other rights and property described in the Documents listed above but not specifically described in EXHIBIT "A" attached hereto.

IN WITNESS WHEREOF, LASALLE BANK N.A., formerly known as LaSalle national Bank, has caused these presents to be signed by its Senior Vice President and attested to by its Senior Vice President as of this November 28, 2006.

LASALLE BANK N.A.
Formerly known as LaSalle National Bank

By: 
Senior Vice President

Attest:

By: 
Senior Vice President


"FOR THE PROTECTION OF THE OWNER, THIS RELEASE SHALL BE FILED WITH THE RECORDER OF THE REGISTRAR OF TITLES IN WHOSE OFFICE THE MORTGAGE OR DEED OF TRUST WAS FILED."

STATE OF Illinois)) SS.
COUNTY OF Cook)


I, the undersigned, a Notary Public in and for the County and State aforesaid, DO HEREBY CERTIFY THAT T. Hernandez, Senior First Vice President, and F. Daniels-Halisi, Senior Vice President of LASALLE BANK N.A. formerly known as LaSalle National Bank, personally known to me to be the same persons whose names are subscribed to the foregoing instrument as such Senior Vice President and Senior Vice President, respectively, appeared before me this day in person and acknowledged that they signed and delivered the said instrument as their own free and voluntary act and as the free and voluntary act of said Bank for the uses and purposes therein set forth.

GIVEN under my hand and Notarial Seal this November 28, 2006.

NOTARIAL SEAL


Notary Public

My Commission Expires: 7-23-08



UNOFFICIAL COPY

EXHIBIT A

LOTS 2, 3 AND THE NORTH ½ OF LOT 4 IN BLOCK 2 IN MONROE'S SUBDIVISION OF PART OF THE SOUTH ½ OF THE SOUTHWEST ¼ OF THE SOUTHWEST ¼ OF SECTION 31, TOWNSHIP 40 NORTH, RANGE 14, EAST OF THE THIRD PRINCIPAL MERIDIAN, IN COOK COUNTY, ILLINOIS

PIN: 14-31-328-029 (AFFECTS LOT 2) AND 14-31-328-030 (AFFECTS LOT 3 AND THE NORTH ½ OF LOT 4)

ADDRESS: 1656-58 NORTH BELL, CHICAGO, ILLINOIS

LOT 14 IN BLOCK 1 IN HUMBOLDT PARK RESIDENCE ASSOCIATION'S SUBDIVISION OF THE SOUTHWEST ¼ OF THE NORTHEAST ¼ OF SECTION 1, TOWNSHIP 39 NORTH, RANGE 13, EAST OF THE THIRD PRINCIPAL MERIDIAN, IN COOK COUNTY, ILLINOIS

P.I.N.: 16-01-217-011

ADDRESS: 2633 WEST HIRSCH, CHICAGO, ILLINOIS

LOT 36 IN BLOCK 2 IN WEAGE EBERHARDT AND BARTLETT'S SUBDIVISION IN THE SOUTHEAST ¼ OF THE NORTHEAST ¼ OF SECTION 2, TOWNSHIP 39 NORTH, RANGE 13, EAST OF THE THIRD PRINCIPAL MERIDIAN, IN COOK COUNTY, ILLINOIS

P.I.N.: 16-02-216-032

ADDRESS: 3332 WEST EVERGREEN, CHICAGO, ILLINOIS

LOTS 13 AND 14 IN BLOCK 2 IN WEAGE, EBERHARDT AND BARTLETT'S SUBDIVISION OF THE SOUTHEAST ¼ OF THE NORTHEAST ¼ OF SECTION 2, TOWNSHIP 39 NORTH, RANGE 13, EAST OF THE THIRD PRINCIPAL MERIDIAN, IN COOK COUNTY, ILLINOIS

P.I.N.: 16-02-222-009

ADDRESS: 3331-33 WEST EVERGREEN, CHICAGO, ILLINOIS

LOT 11 IN BLOCK 11 IN WINKLEMAN'S SUBDIVISION OF BLOCK 11 AND PART OF BLOCK 2 IN SIMON'S SUBDIVISION OF THE SOUTHEAST ¼ OF SECTION 35, TOWNSHIP 40 NORTH, RANGE 13, EAST OF THE THIRD PRINCIPAL MERIDIAN, IN COOK COUNTY, ILLINOIS

P.I.N.: 13-35-410-023

ADDRESS: 1832 NORTH SAWYER, CHICAGO, ILLINOIS

LOT 10 IN BLOCK 2 IN OVITTS RESUBDIVISION OF BLOCK 1 IN SHIPMAN AND BILL AND MERRILL'S SUBDIVISION OF THE EAST ½ OF THE NORTHEAST ¼ OF SECTION 35, TOWNSHIP 40 NORTH, RANGE 13 EAST OF THE THIRD PRINCIPAL MERIDIAN, IN COOK COUNTY, ILLINOIS

P.I.N.: 13-35-235-028

ADDRESS: 2036 NORTH KEDZIE, CHICAGO, ILLINOIS

LOTS 33 AND 34 IN BLOCK 1 IN H.M. THOMPSON'S SUBDIVISION OF THE NORTHWEST ¼ OF THE NORTHEAST ¼ OF SECTION 1, TOWNSHIP 39 NORTH, RANGE 13, EAST OF THE THIRD PRINCIPAL MERIDIAN, IN COOK COUNTY, ILLINOIS

P.I.N.: 16-01-203-014

ADDRESS: 1523-27 NORTH TALMAN, CHICAGO, ILLINOIS

LOTS 30 AND 31 IN BLOCK 2 IN WEAGE, EBERHARDT AND BARLETT'S SUBDIVISION IN THE SOUTHEAST ¼ OF THE NORTHEAST ¼ OF SECTION 2, TOWNSHIP 39 NORTH, RANGE 13, EAST OF THE THIRD PRINCIPAL MERIDIAN, IN COOK COUTNY, ILLINOIS

P.I.N.: 16-02-218-027

ADDRESS: 3342 WEST EVERGREEN, CHICAGO, ILLINOIS

LOT 17 (EXCEPT STREET) IN BLOCK 8 IN MCREYNOLD'S SUBDIVISION OF PART OF THE EAST ½ OF THE NORTHEAST ¼ OF SECTION 6, TOWNSHIP 39 NORTH, RANGE 14, EAST OF THE THIRD PRINCIPAL MERIDIAN, IN COOK COUNTY, ILLINOIS

P.I.N. 17-06-214-015

UNOFFICIAL COPY

ADDRESS: 1631 WEST JULIAN, CHICAGO, ILLINOIS

THE WEST ½ OF LOT 69 AND ALL OF LOT 70 IN S.E. GROSS' SIXTH HUMBOLDT PARK ADDITION TO CHICAGO, A SUBDIVISION OF LOTS 25 TO 48 OF BLOCK 6 AND LOTS 1 TO 48 OF BLOCK 7 IN WEAGE, EBERHARDT AND BARTLETT'S SUBDIVISION IN THE SOUTH ½ OF THE NORTHWEST ¼ OF SECTION 2, TOWNSHIP 39 NORTH, RANGE 13, EAST OF THE THIRD PRINCIPAL MERIDIAN, IN COOK COUNTY, ILLINOIS

P.I.N.: 16-02-225-024

ADDRESS: 3354 WEST CRYSTAL, CHICAGO, ILLINOIS

LOT 60 IN S.E. GROSS'S SIXTH HUMBOLDT PARK ADDITION TO CHICAGO, BEING A SUBDIVISION OF LOTS 25 TO 48 INCLUSIVE IN BLOCK 6 AND ALL OF BLOCK 7 IN WEAGE, EBERHART, AND BARTLETT'S SUBDIVISION OF THE SOUTHEAST ¼ OF THE NORTHEAST ¼ OF SECTION 2, TOWNSHIP 39 NORTH, RANGE 13, EAST OF THE THIRD PRINCIPAL MERIDIAN, IN COOK COUNTY, ILLINOIS

P.I.N.: 16-02-225-033

ADDRESS: 3328 WEST CRYSTAL, CHICAGO, ILLINOIS

LOT 42 IN S.E. GROSS' SIXTH HUMBOLDT PARK ADDITION TO CHICAGO, A SUBDIVISION OF LOTS 25 TO 48 OF BLOCK 6 AND LOTS 1 TO 48 OF BLOCK 7 IN WEAGE, EBERHARDT AND BARTLETT'S SUBDIVISION IN THE SOUTH ½ OF THE NORTHEAST ¼ OF SECTION 2, TOWNSHIP 39 NORTH, RANGE 13, EAST OF THE THIRD PRINCIPAL MERIDIAN, IN COOK COUNTY, ILLINOIS

P.I.N.: 16-02-227-016

ADDRESS: 3317 WEST CRYSTAL, CHICAGO, ILLINOIS

LOTS 8 AND 9 IN THE SUBDIVISION OF THAT PART OF LOT 1 LYING SOUTH OF RAILROAD RIGHT OF WAY AND OF ALL OF LOTS 2 AND 3 AND 5 TO 8, IN BLOCK 13 IN SIMON'S SUBDIVISION OF THE SOUTH EAST ¼ OF SECTION 35, TOWNSHIP 40 NORTH, RANGE 13 EAST OF THE THIRD PRINCIPAL MERIDIAN, IN COOK COUNTY, ILLINOIS

P.I.N.: 13-35-417-029

ADDRESS: 1730-32 N. KEDZIE, CHICAGO, ILLINOIS

LOT 12 IN BLOCK 11 IN WINKELMAN'S SUBDIVISION OF PART OF BLOCK 2 AND BLOCK 11 OF E. SIMONS' ORIGINAL SUBDIVISION OF THE SOUTHEAST QUARTER OF SECTION 35, TOWNSHIP 40 NORTH, RANGE 13, EAST OF THE THIRD PRINCIPAL MERIDIAN, IN COOK COUNTY, ILLINOIS

P.I.N.: 13-35-410-024

ADDRESS: 1830 NORTH SAWYER, CHICAGO, ILLINOIS

LOT 46 IN BLOCK 1 IN HUMBOLDT PARK RESIDENCE ASSOCIATION'S SUBDIVISION OF THE SOUTHWEST ¼ OF THE NORTHEAST ¼ OF SECTION 1, TOWNSHIP 39 NORTH, RANGE 13, EAST OF THE THIRD PRINCIPAL MERIDIAN, IN COOK COUNTY, ILLINOIS

P.I.N.: 16-01-217-041

ADDRESS: 2606 WEST EVERGREEN, CHICAGO, ILLINOIS

LOT 34 IN BLOCK 1 IN WINKLEMAN'S RESUBDIVISION OF BLOCKS 1 AND 12 IN E. SIMON'S ORIGINAL SUBDIVISION OF THE SOUTHEAST ¼ OF SECTION 35, TOWNSHIP 40 NORTH, RANGE 13, EAST OF THE THIRD PRINCIPAL MERIDIAN, IN COOK COUNTY, ILLINOIS

P.I.N.: 13-35-405-042

ADDRESS: 1904 NORTH KEDZIE, CHICAGO, ILLINOIS

LOT 23 IN BLOCK 1 IN HUMBOLDT PARK RESIDENCE ASSOCIATION'S SUBDIVISION OF THE SOUTHWEST ¼ OF THE NORTHEAST ¼ OF SECTION 1, TOWNSHIP 39 NORTH, RANGE 13, EAST OF THE THIRD PRINCIPAL MERIDIAN, IN COOK COUNTY, ILLINOIS

P.I.N.: 16-02-217-022

ADDRESS: 2657 WEST HIRSCH, CHICAGO, ILLINOIS

UNOFFICIAL COPY

LOT 8 IN BLOCK 12 IN GEORGE BICKERDIKE'S ADDITION TO CHIAGO, BEING THE WEST ½ OF THE NORTHWEST ¼ OF SECTION 8, TOWNSHIP 39 NORTH, RANGE 14, EAST OF THE THIRD PRINCIPAL MERIDIAN, IN COOK COUNTY, ILLINOIS

P.I.N.: 17-08-117-008

ADDRESS: 1419 WEST ERIE, CHICAGO, ILLINOIS

LOT 25 IN BLOCK 6 IN PIERCE'S HUMBOLDT PARK ADDITION TO CHIAGO IN THE NORTHEAST ¼ OF SECTION 2, TOWNSHIP 39 NORTH, RANGE 13, EAST OF THE THIRD PRINCIPAL MERIDIAN, IN COOK COUNTY, ILLINOIS

P.I.N.: 16-02-215-017

ADDRESS: 3256 WEST HIRSCH, CHICAGO, ILLINOIS

LOT 10 AND THE SOUTH 18 FEET OF LOT 9 IN BLOCK 4 IN WEAGE, EBERHART & BARTLETT'S SUBDIVISION OF THE SOUTHEAST ¼ OF THE NORTHEAST ¼ OF SECTION 2, TOWNSHIP 39 ORTH, RANGE 13, EAST OF THE THIRD PRINCIPAL MERIDIAN, IN COOK COUNTY, ILLINOIS

P.I.N.: 16-02-223-034

ADDRESS: 1300 NORTH KEDZIE, CHICAGO, ILLINOIS

LOTS 23 AND 24 IN BLOCK 2 IN YOUNG AND TALBOTT'S SUBDIVISION OF LOTS 1 TO 3, 8 AND 9 IN BLOCOK 1 IN BORDEN'S SUBDIVISION OF THE WEST ½ OF THE SOUTHEAST ¼ OF SECTION 36, TOWNSHIP 40 NORTH, RANGE 13, EAST OF THE THIRD PRINCIPAL MERIDIAN, IN COOK COUNTY, ILLINOIS

P.I.N.: 13-36-406-052

ADDRESS: 1908 NORTH ROCKWELL, CHICAGO, ILLINOIS

LOT 29 IN BLOCK 2 IN WEAGE, EBERHARDT AND BARTLETT'S SUBDIVISION OF THE SOUTHEAST ¼ OF THE NORTHEAST ¼ OF SECTION 2, TOWNSHIP 39 NORTH, RANGE 13 EAST OF THE THIRD PRINCIPAL MERIDIAN, IN COOK COUNTY, ILLINOIS

P.I.N.: 16-02-218-026

ADDRESS: 3348 WEST EVERGREEN, CHICAGO, ILLINOIS

LOT 15 IN BLOCK 3 IN OLSON'S SUBDIVISION OF ALL THAT PART OF THENORTHWEST QUARTER OF THE SOUTHWEST QUARTER OF SECTION 36 TOWNSHIP 40 NORTH, RANGE 13, EAST OF THE THIRD PRINCIPAL MERIDIAN, IN COOK COUNTY, ILLINOIS

P.I.N.: 13-36-308-009

ADDRESS: 1833 NORTH KEDZIE CHICAGO, ILLINOIS

LOT 8 IN BLOCK 2 IN J. JOHNSTON JR.'S SUBDIVISION OF 9 ACRES IN THE NORTHWEST ¼ OF SECTION 36, TOWNSHIP 40 NORTH, RANGE 13, EAST OF THE THIRD PRINCIPAL MERIDIAN, IN COOK COUNTY, ILLINOIS

P.I.N.: 13-36-109-008

ADDRESS: 2937 WEST LYNDAL, CHICAGO, ILLINOIS

LOT 8 IN BLOCK 12 IN WINKELMAN'S RESUBDIVISION OF BLOCKS 1 AND 12 OF E. SIMON'S SUBDIVISION OF THE SOUTHEAST ¼ OF SECTION 35, TOWNSHIP 40 NORTH, RANGE 13, EAST OF THE THIRD PRINCIPAL MERIDIAN, IN COOK COUNTY, ILLINOIS

P.I.N.: 13-35-411-028

ADDRESS: 1840 NORTH KEDZIE, CHICAGO, ILLINOIS

LOT 10 IN BLOCK 3 IN WATRISS' SUBDIVISION OF THE SOUTH ½ OF THE NORTHWEST ¼ OF THE SOUTHEAST ¼ OF SECTION 1, TONWHIP 39 NORTH, RANGE 13 EAST OF THE THRID PRINCIPAL MERIDIAN, (EXCEPT THE EAST 115 FEET OF SAID TRACT) IN COOK COUNTY, ILLINOIS

P.I.N.: 16-01-413-011

ADDRESS: 2633 WEST CORTEZ, CHICAGO, ILLINOIS

UNOFFICIAL COPY

LOT 43 IN BLOCK 2 IN TYALOR'S SUBDIVISION OF BLOCK 1 OF ASSESSORS'S
SUBDIVISION OF THE EAST ½ OF THE NORTHWEST ¼ OF SECTION 8, TOWNSHIP 39
NORTH, RANGE 14 EAST OF THE THRID PRINCIPAL MERIDIAN, IN COOK COUNTY,
ILLINOIS

P.I.N.: 16-02-211-025

ADDRESS: 730 NORTH WILLARD, CHICAGO, ILLINOIS

LOTS 15 AND 16 IN BLOCK 5 IN PIERCE'S HUMBOLDT PARK ADDITION TO CHICAGO IN
THE NORTHEAST ¼ OF SECTION 2, TOWNSHIP 39 NORTH, RANGE 13, EAST OF THE
THIRD PRINCIPAL MERIDIAN, IN COOK COUNTY, ILLINOIS

P.I.N.: 16-02-211-025

ADDRESS: 3232-34 WEST BEACH, CHICAGO, ILLINOIS

LOT 33 AND THE SOUTH 12 FEET OF LOT 34 IN BLOCK 7 IN H.M. THOMPSON'S
SUBDIVISION OF THE NORTHWEST ¼ OF THE NORTHEAST ¼ OF SECTION 1, TOWNSHIP
39 NORTH, RANGE 13, EAST OF THE THIRD PRINCIPAL MERIDIAN, IN COOK COUNTY,
ILLINIOS

P.I.N.: 16-01-210-013

ADDRESS" 1421 NORTH WASHTENAW, CHICAGO, ILLINOIS

LOT 9 IN BLOCK 1 IN TAYLOR AND CANDA'S SUBDIVISION OF THE WEST ½ OF THE
SOUTHWEST ¼ OF THE SOUTHEAST ¼ OF SECTION1, TOWNSHIP 39 NORTH, RANGE 13
EAST OF THE THIRD PRINCIPAL MERIDIAN, IN COOK COUNTY, ILLINOIS

P.I.N.: 16-01-417-003

ADDRESS: 2739 WEST CRYSTAL, CHICAGO, ILLINOIS

LOTS 15 AND 16 IN BLOCK 7 IN HUMBOLDT PARK RESIDENCE ASSOCIATION
SUBDIVISION OF THE SOUTHWEST ¼ OF THE NORTHEAST ¼ OF SECTION 1, TOWNSHIP
39 NORTH, RANGE 13, EAST OF THE THIRD PRINCIPAL MERIDIAN, IN COOK COUNTY,
ILLINOIS

P.I.N.: 16-01-230-037

ADDRESS: 2739 WEST CRYSTAL, CHICAGO, ILLINOIS

LOT 26 IN WEAGE , EBERHARDT AND BARTLETT'S SUBDIVISION IN THE SOUTHEAST ¼
OF THE NORTHEAST ¼ OF SECTION 2, TOWNSHIP 39 NORTH, RANGE 13, EAST OF THE
THIRD PRINCIPAL MERIDIAN, IN COOK COUNTY, ILLINOIS

P.I.N.: 16-02-218-024

ADDRESS: 3356 WEST EVERGREEN, CHICAGO, ILLINOIS