

UNOFFICIAL COPY

TICOR TITLE

SPECIAL WARRANTY DEED

Doc#: 0634902029 Fee: \$30.00
Eugene "Gene" Moore RHSP Fee: \$10.00
Cook County Recorder of Deeds
Date: 12/15/2006 07:47 AM Pg: 1 of 4

THIS INDENTURE, made this 7th day of December, 2006, between FOREST PARK GROVE, LLC, an Illinois Limited Liability Company duly authorized to transact business in the State of Illinois, ("Grantor"), DIANNE M. EBERT, AS TRUSTEE UNDER THE TERMS AND PROVISIONS OF A CERTAIN TRUST AGREEMENT DATED FEBRUARY 6, 1997 AND DESIGNATED AS TRUST NO. 1, ("Grantee") having an address of 1 Gale Avenue River Forest, Illinois 60305

WITNESSETH, that the Grantor, for and in consideration of the sum of Ten and 00/100ths (\$10.00) Dollars and other good and valuable consideration in hand paid by the Grantee, the receipt whereof is hereby acknowledged, by these presents does REMISE, RELEASE, ALIEN AND CONVEY unto the Grantee and to Grantee's heirs and assigns, by all the following described land, situated in the County of Cook, and State of Illinois known and described as follows, to wit:

LEGAL DESCRIPTION IS ATTACHED HERETO AND MADE A PART HEREOF:

Commonly known as 7753 Van Buren Street, Unit 507, Forest Park, Illinois 60130

Permanent Index Number: 15-13-109-028-0000 & 15-13-109-030-0000
(affects this unit and other property)

Grantor also hereby grants to the Grantee, its successors and assigns, all rights and easements appurtenant to the above described real estate, the rights and easements for the benefit of said property set forth in the Declaration of Condominium Ownership for The Residences of The Grove Midrise Condominium Association (the "Declaration"), and Grantor reserves to itself,

MAIL TO:

KRISTIN A. OSGA
535 N. TAYLOR
OAK PARK, IL 60302

Send subsequent tax bills to:

DIANNE M. EBERT
7753 Van Buren Street, Unit 507
Forest Park, Illinois 60130

yhC

BOX 15

UNOFFICIAL COPY

its successors and assigns, the rights and easements set forth in said Declaration for the benefit of the remaining property described therein. This deed is subject to all rights, easements, covenants, conditions, restrictions and reservations contained in said Declaration, the same as though the provisions of said Declaration were recited and stipulated at length herein.

Together with all and singular the hereditaments and appurtenances thereunder belonging, or in anywise appertaining, and the reversion and reversions, remainder and remainders, rent, issues and profits thereof, and all the estate, right, title, interest, claim or demand whatsoever, of the Grantor, either in law or in equity, of, in and to the above described premises, with the hereditaments and appurtenances: TO HAVE AND TO HOLD the said premises as above described, with the appurtenances, unto the Grantee, and Grantee's heirs and assigns forever.

And the Grantor, for itself, and its successors, does covenant, promise and agree to and with the Grantee, and Grantee's heirs and assigns, that it has not done or suffered to be done, anything, whereby the said premises hereby granted are, or may be, in any manner encumbered or charged, except as herein recited; and that the said premises, against all persons lawfully claiming, or to claim the same, by, through or under it, it WILL WARRANT AND FOREVER DEFEND, subject to:

Current general real estate taxes, taxes for subsequent years and special taxes or assessments; the Illinois Condominium Property Act; the Declaration of Condominium Ownership; applicable zoning, planned development and building laws and ordinances and other ordinances of record; acts done or suffered by Grantees or anyone claiming, by, through or under Grantees; covenants, conditions, agreements, building lines and restrictions of record; easements recorded at any time prior to Closing, including any easements established by or implied from the Declaration of Condominium Ownership or amendments thereto and any easements provided therefore; rights of the public, the Village of Forest Park and adjoining contiguous owners to use and have maintained any drainage ditches, feeders, laterals and water detention basins located in or serving the Premises; roads or highways, if any, Grantees' mortgage, if any.

IN WITNESS WHEREOF, said Grantor has executed this Special Warranty Deed as of this 7th day of December, 2006.

FOREST PARK GROVE, LLC,
an Illinois Limited Liability Company

By: _____

TIMOTHY J. ANDERSON,
Its Manager


UNOFFICIAL COPY

STATE OF ILLINOIS)
)SS
 COUNTY OF COOK)

I, a notary public in and for said County, in the State aforesaid, DO
 HEREBY CERTIFY that TIMOTHY J. ANDERSON personally known to me to be
 the Manager of FOREST PARK GROVE, LLC, an Illinois Limited Liability
 Company, personally known to me to be the same person whose name is
 subscribed to the foregoing instrument, appeared before me this day in person
 and acknowledged that as such Manager, he signed and delivered the said
 instrument pursuant to authority, given by the Managers of said company as his
 free and voluntary act, and as the free and voluntary act and deed of said limited
 liability company, for the uses and purposes therein set forth.

GIVEN under my hand and official seal this 7th day of December, 2006.

Commission expires




Kelly Paulson


NOTARY PUBLIC

This document prepared by: Karen Patterson, Karm & Patterson, 800 Waukegan
 Road, Suite 202, Glenview, Illinois 60025

VILLAGE OF
 FOREST PARK
 PROPERTY COMPLIANCE
 No. 2359
[Signature]
 Approved/Date



# 0000037311	REAL ESTATE TRANSFER TAX
	00317.00
	FP 102809



# 0000037178	REAL ESTATE TRANSFER TAX
	00158.50
	FP 326707

UNOFFICIAL COPY



TICOR TITLE INSURANCE COMPANY

ORDER NUMBER: 2000 004000951 SC
 STREET ADDRESS: 7753 VAN BUREN STREET - #507
 CITY: FOREST PARK COUNTY: COOK COUNTY
 TAX NUMBER: 15-13-109-028-&030

LEGAL DESCRIPTION:

PARCEL 1:

UNIT NUMBER 507 IN THE RESIDENCES AT THE GROVE MIDRISE CONDOMINIUM, AS DELINEATED ON A SURVEY OF THE FOLLOWING DESCRIBED TRACT OF LAND: THAT PART OF LOT 1, IN THE RESIDENCES AT THE GROVE, BEING A SUBDIVISION OF PART OF THE NORTHWEST 1/4 OF SECTION 13, TOWNSHIP 39 NORTH, RANGE 12 EAST OF THE THIRD PRINCIPAL MERIDIAN, ACCORDING TO THE PLAT THEREOF RECORDED DECEMBER 28, 2005 AS DOCUMENT NUMBER 0536203040, IN COOK COUNTY, ILLINOIS. WHICH SURVEY IS ATTACHED AS EXHIBIT "C" TO THE DECLARATION OF CONDOMINIUM RECORDED AS DOCUMENT NUMBER 0626545035 ~~TO THE~~; TOGETHER WITH ITS UNDIVIDED PERCENTAGE INTEREST IN THE COMMON ELEMENTS IN COOK COUNTY ILLINOIS.

PARCEL 2:

EASEMENT FOR THE BENEFIT OF PARCEL 1 FOR INGRESS AND EGRESS FROM PARCEL 1 TO THE PUBLIC STREETS AND ROADS, OVER AND ACROSS THE ROADS, DRIVEWAYS AND WALKWAYS LOCATED ON THE COMMUNITY AREA AS DEFINED IN ARTICLES I AND II OF THE COMMUNITY DECLARATION FOR THE RESIDENCES AT THE GROVE RECORDED JUNE 8, 2006 AS DOCUMENT NUMBER 0615932017 AND SUPPLEMENT NO. 1 TO THE COMMUNITY DECLARATION RECORDED AS DOCUMENT NUMBER 0617334013 AND SUPPLEMENT NO. 2 TO THE COMMUNITY DECLARATION RECORDED AS DOCUMENT NUMBER 0620632060 AND SUPPLEMENT NO. 3 TO THE COMMUNITY DECLARATION RECORDED AS DOCUMENT NUMBER 0622939055 AND SUPPLEMENT NO. 4 TO THE COMMUNITY DECLARATION RECORDED AS DOCUMENT NUMBER 0626545034 AND SUPPLEMENT NO. 5 TO THE COMMUNITY DECLARATION RECORDED AS DOCUMENT NUMBER 0628618040 AND SUPPLEMENT NO. 6 TO THE COMMUNITY DECLARATION RECORDED AS DOCUMENT NUMBER 0631217000 AND AS DOCUMENT NUMBER 0631217001 AND SUPPLEMENT NO. 7 TO THE COMMUNITY DECLARATION RECORDED AS DOCUMENT NUMBER 0633513065 AND THE EXCLUSIVE RIGHT TO THE USE OF A TERRACE AS TO UNIT 507, A LIMITED COMMON ELEMENT AND THE RIGHT TO THE USE OF GARAGE SPACE P-11 & P-12, A LIMITED COMMON ELEMENT AND THE RIGHT TO THE USE OF STORAGE AREA L-4-5, A LIMITED COMMON ELEMENT, AS DELINEATED ON THE SURVEY ATTACHED AS EXHIBIT "C" TO THE AFORESAID DECLARATION AS AMENDED FROM TIME TO TIME.

NOTE: THE LEGAL DESCRIPTION AS NOTED ABOVE AND PART OF SCHEDULE A IS ONLY FOR CONVENIENCE PURPOSES IN THAT THE AMENDMENT TO THE DECLARATION OF CONDOMINIUM HAS NOT BEEN RECORDED.