

# UNOFFICIAL COPY

SATISFACTION OR RELEASE  
OF MECHANIC'S LIEN:



STATE OF ILLINOIS            }  
  }  
COUNTY OF Cook            }

Doc#: 0634939050 Fee: \$25.00  
Eugene "Gene" Moore RHSP Fee: \$10.00  
Cook County Recorder of Deeds  
Date: 12/15/2006 09:33 AM Pg: 1 of 11

Pursuant to and in compliance with the Illinois Statute relating to mechanics liens, and for valuable consideration, receipt whereof is hereby acknowledged, the undersigned, does hereby acknowledge satisfaction or release of the claim against KRAHL ASSOCIATES, INC. D/B/A KRAHL CONSTRUCTION The John Buck Company JBC Funds 200 West Monroe, LLC Doculabs, Inc. JPMorgan Chase Bank, NA for **Twelve Thousand Three Hundred Thirty-One and Seven Tenths (\$12331.70) Dollars**, on the following described property, to wit:

Street Address: **Doculabs, Inc. 200 W. Monroe, 20th Floor Chicago, IL:**

A/K/A: **Lot 6 in Block 94 in School Section Addition to Chicago, together with Lots 1 through 7, both inclusive, and the private alley West of and adjoining said Lots 1 through 7 in the subdivision of Lot 5 in Block 94, in School Section Addition to Chicago in Section 16, Township 39 North, Range 14 East of the Third Principal Meridian in the County of Cook in the State of Illinois excepting therefrom the following described 2 Tracts: SEE ATTACHED LEGAL DESCRIPTION FOR EXCEPTION**

A/K/A: **TAX # 17-16-202-020; 17-16-202-021**

which claim for lien was filed in the office of the recorder of deeds of Cook County, Illinois, as mechanic's lien document number(s) **0631350054;**

IN WITNESS WHEREOF, the undersigned has signed this instrument this **December 8, 2006.**

**TRIANGLE DECORATING COMPANY, LLC**

BY: \_\_\_\_\_  
President

Prepared By:  
**TRIANGLE DECORATING COMPANY, LLC**  
2206 S. Lively Boulevard  
Elk Grove Village, IL 60007

**FOR THE PROTECTION OF THE OWNER, THIS RELEASE SHOULD BE FILED WITH THE RECORDER OF DEEDS OR THE REGISTRAR OF TITLES IN WHOSE OFFICE THE CLAIM FOR LIEN WAS FILED.**

# UNOFFICIAL COPY


## VERIFICATION

STATE OF ILLINOIS )

)


COUNTY OF Cook)

The affiant, Scott Hall, being first duly sworn, on oath deposes and says that he/she is President of the claimant; that he/she has read the foregoing satisfaction and release of claim and knows the contents thereof; and that all the statements therein contained are true.

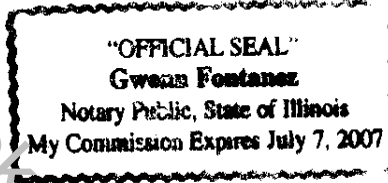


\_\_\_\_\_  
President

Subscribed and sworn to  
before me this **December 8, 2006**



\_\_\_\_\_  
Notary Public's Signature



Property of COOK County Clerk's Office

## UNOFFICIAL COPY

Except the following described legal descriptions:

PARCEL 1:

TRACT 1: FacCorp EAST S-SUBTERRANEAN RIGHTS FACCORP S-E:

THAT PART OF LOTS 1 THROUGH 7, BOTH INCLUSIVE AND THE PRIVATE ALLEY WEST OF AND ADJOINING SAID LOTS 1 THROUGH 7, IN THE SUBDIVISION OF LOT 5 IN BLOCK 94 IN SCHOOL SECTION ADDITION TO CHICAGO IN SECTION 16, TOWNSHIP 39 NORTH, RANGE 14 EAST OF THE THIRD PRINCIPAL MERIDIAN, BOUNDED AND DESCRIBED AS FOLLOWS:

COMMENCING AT THE SOUTHEAST CORNER OF LOT 7 AFORESAID, THENCE NORTH 0 DEGREES 33 MINUTES 33 SECONDS EAST, ALONG THE EAST LINE OF LOTS 6 AND 7 AFORESAID, BEING ALSO THE WEST LINE OF SOUTH WELLS STREET, 73.07 FEET; THENCE NORTH 89 DEGREES 26 MINUTES 27 SECONDS WEST, PERPENDICULAR TO THE LAST DESCRIBED LINE, 45.27 FEET TO THE POINT OF BEGINNING OF THE FOLLOWING DESCRIBED PARCEL; THENCE NORTH 89 DEGREES 24 MINUTES 48 SECONDS WEST, 8.56 FEET; THENCE NORTH 0 DEGREES 36 MINUTES 54 SECONDS EAST, 20.31 FEET; THENCE SOUTH 89 DEGREES 24 MINUTES 48 SECONDS EAST, 8.56 FEET TO A POINT, SAID POINT BEING 45.48 FEET (AS MEASURED PERPENDICULARLY) WEST OF THE EAST LINE OF LOT 5 AFORESAID; THENCE SOUTH 0 DEGREES 36 MINUTES 54 SECONDS WEST, 20.31 FEET TO THE HEREINABOVE DESIGNATED POINT OF BEGINNING;

SAID PARCEL HAVING AS A LOWER LIMIT A HORIZONTAL PLANE OF ELEVATION (-) 3.32 FEET, CHICAGO CITY DATUM, AND HAVING AS AN UPPER LIMIT A HORIZONTAL PLANE OF ELEVATION +3.35 FEET, CHICAGO CITY DATUM, IN COOK COUNTY, ILLINOIS:

ALSO; B-BASEMENT FLOOR FACCORP B-E:

THAT PART OF LOTS 1 THROUGH 7, BOTH INCLUSIVE AND THE PRIVATE ALLEY WEST OF AND ADJOINING SAID LOTS 1 THROUGH 7, IN THE SUBDIVISION OF LOT 5 IN BLOCK 94 IN SCHOOL SECTION ADDITION TO CHICAGO IN SECTION 16, TOWNSHIP 39 NORTH, RANGE 14 EAST OF THE THIRD PRINCIPAL MERIDIAN, BOUNDED AND DESCRIBED AS FOLLOWS:

COMMENCING AT THE SOUTHEAST CORNER OF LOT 7 AFORESAID, THENCE NORTH 0 DEGREES 33 MINUTES 33 SECONDS EAST, ALONG THE EAST LINE OF LOT 7 AFORESAID, BEING ALSO THE WEST LINE OF SOUTH WELLS STREET, 4.60 FEET; THENCE NORTH 89 DEGREES 26 MINUTES 27 SECONDS WEST, PERPENDICULAR TO THE LAST DESCRIBED LINE, 10.90 FEET TO THE POINT OF BEGINNING OF THE FOLLOWING DESCRIBED PARCEL; THENCE NORTH 89 DEGREES 22 MINUTES 51 SECONDS WEST, 82.08 FEET TO THE EAST LINE OF LOT 6, IN BLOCK 94 IN SCHOOL SECTION ADDITION TO CHICAGO AFORESAID, BEING ALSO THE WEST LINE OF THE PRIVATE ALLEY AFORESAID; THENCE NORTH 0 DEGREES 33 MINUTES 40 SECONDS EAST, 55.85 FEET; THENCE SOUTH 89 DEGREES 22 MINUTES 00 SECONDS EAST, 18.13 FEET; THENCE NORTH 0 DEGREES 37 MINUTES 09 SECONDS EAST, 9.97 FEET; THENCE SOUTH 89 DEGREES 22 MINUTES 51 SECONDS EAST, 9.59 FEET; THENCE NORTH 0 DEGREES 37

## UNOFFICIAL COPY

05/14/2013 Page 4 of 7

MINUTES 09 SECONDS EAST, 5.44 FEET; THENCE SOUTH 89 DEGREES 22 MINUTES 51 SECONDS EAST, 4.67 FEET; THENCE NORTH 0 DEGREES 37 MINUTES 09 SECONDS EAST, 10.17 FEET; THENCE SOUTH 89 DEGREES 22 MINUTES 51 SECONDS EAST, 49.75 FEET TO A POINT, SAID POINT BEING 10.80 FEET (AS MEASURED PERPENDICULARLY) WEST OF THE EAST LINE OF LOT 5 AFORESAID; THENCE SOUTH 0 DEGREES 37 MINUTES 09 SECONDS WEST, 89.43 FEET TO THE HEREINABOVE DESIGNATED POINT OF BEGINNING; SAID PARCEL HAVING AS A LOWER LIMIT A HORIZONTAL PLANE OF ELEVATION +3.35 FEET, CHICAGO CITY DATUM, AND HAVING AS AN UPPER LIMIT A HORIZONTAL PLANE OF ELEVATION +14.93 FEET, CHICAGO CITY DATUM, IN COOK COUNTY, ILLINOIS;

ALSO; 1-FIRST FLOOR FACCORP 1-E:

THAT PART OF LOTS 1 THROUGH 7, BOTH INCLUSIVE AND THE PRIVATE ALLEY WEST OF AND ADJOINING SAID LOTS 1 THROUGH 7, IN THE SUBDIVISION OF LOT 5 IN BLOCK 94 IN SCHOOL SECTION ADDITION TO CHICAGO IN SECTION 16, TOWNSHIP 39 NORTH, RANGE 14 EAST OF THE THIRD PRINCIPAL MERIDIAN, BOUNDED AND DESCRIBED AS FOLLOWS:

COMMENCING AT THE SOUTHEAST CORNER OF LOT 7 AFORESAID, THENCE NORTH 0 DEGREES 33 MINUTES 33 SECONDS EAST, ALONG THE EAST LINE OF LOT 7 AFORESAID, BEING ALSO THE WEST LINE OF SOUTH WELLS STREET, 13.69 FEET; THENCE NORTH 89 DEGREES 26 MINUTES 27 SECONDS WEST, PERPENDICULAR TO THE LAST DESCRIBED LINE, 20.13 FEET TO THE POINT OF BEGINNING OF THE FOLLOWING DESCRIBED PARCEL; THENCE NORTH 89 DEGREES 25 MINUTES 48 SECONDS WEST, 34.83 FEET; THENCE NORTH 0 DEGREES 35 MINUTES 38 SECONDS EAST, 100.12 FEET; THENCE SOUTH 89 DEGREES 24 MINUTES 22 SECONDS EAST, 5.44 FEET; THENCE NORTH 0 DEGREES 35 MINUTES 38 SECONDS EAST, 15.37 FEET; THENCE SOUTH 89 DEGREES 24 MINUTES 22 SECONDS EAST, 15.29 FEET; THENCE SOUTH 0 DEGREES 35 MINUTES 38 SECONDS WEST, 5.23 FEET; THENCE SOUTH 89 DEGREES 25 MINUTES 11 SECONDS EAST, 14.07 FEET TO A POINT, SAID POINT BEING 20.09 FEET (AS MEASURED PERPENDICULARLY) WEST OF THE EAST LINE OF LOT 3 AFORESAID; THENCE SOUTH 0 DEGREES 34 MINUTES 49 SECONDS WEST, 110.25 FEET TO THE HEREINABOVE DESIGNATED POINT OF BEGINNING; SAID PARCEL HAVING AS A LOWER LIMIT A HORIZONTAL PLANE OF ELEVATION +14.93 FEET, CHICAGO CITY DATUM, AND HAVING AS AN UPPER LIMIT A HORIZONTAL PLANE OF ELEVATION +34.97 FEET, CHICAGO CITY DATUM, IN COOK COUNTY, ILLINOIS;

ALSO; 2-SECOND FLOOR FACCORP 2-E:

THAT PART OF LOTS 1 THROUGH 7, BOTH INCLUSIVE AND THE PRIVATE ALLEY WEST OF AND ADJOINING SAID LOTS 1 THROUGH 7, IN THE SUBDIVISION OF LOT 5 IN BLOCK 94 IN SCHOOL SECTION ADDITION TO CHICAGO IN SECTION 16, TOWNSHIP 39 NORTH, RANGE 14 EAST OF THE THIRD PRINCIPAL MERIDIAN, BOUNDED AND DESCRIBED AS FOLLOWS:

COMMENCING AT THE SOUTHEAST CORNER OF LOT 7 AFORESAID, THENCE NORTH 0 DEGREES 33 MINUTES 33 SECONDS EAST, ALONG THE EAST LINE OF LOTS 6 AND 7 AFORESAID, BEING ALSO THE WEST LINE OF SOUTH WELLS STREET, 73.07 FEET; THENCE NORTH 89 DEGREES 26 MINUTES 27 SECONDS WEST, PERPENDICULAR TO THE LAST DESCRIBED LINE, 45.27 FEET TO THE POINT OF BEGINNING OF THE FOLLOWING DESCRIBED PARCEL; THENCE NORTH 89 DEGREES 24 MINUTES 48 SECONDS WEST, 6.50 FEET; THENCE NORTH 0 DEGREES 36 MINUTES 54 SECONDS EAST, 20.31 FEET; THENCE SOUTH 89 DEGREES 24 MINUTES 48 SECONDS EAST, 8.56 FEET TO A POINT, SAID POINT BEING 45.25 FEET (AS MEASURED PERPENDICULARLY) WEST OF THE EAST LINE OF LOT 5 AFORESAID; THENCE SOUTH 0 DEGREES 36 MINUTES 54 SECONDS WEST, 20.31 FEET TO THE HEREINABOVE DESIGNATED POINT OF BEGINNING;

SAID PARCEL HAVING AS A LOWER LIMIT A HORIZONTAL PLANE OF ELEVATION +34.97 FEET, CHICAGO CITY DATUM, AND HAVING AS AN UPPER LIMIT A HORIZONTAL PLANE OF ELEVATION +46.17 FEET, CHICAGO CITY DATUM, IN COOK COUNTY, ILLINOIS;

ALSO; 3-THIRD FLOOR FACCORP 3-E:

THAT PART OF LOTS 1 THROUGH 7, BOTH INCLUSIVE AND THE PRIVATE ALLEY WEST OF AND ADJOINING SAID LOTS 1 THROUGH 7, IN THE SUBDIVISION OF LOT 5 IN BLOCK 94 IN SCHOOL SECTION ADDITION TO CHICAGO IN SECTION 16, TOWNSHIP 39 NORTH, RANGE 14 EAST OF THE THIRD PRINCIPAL MERIDIAN, BOUNDED AND DESCRIBED AS FOLLOWS:

## UNOFFICIAL COPY

05/564/03 Page 5 of 29

COMMENCING AT THE SOUTHEAST CORNER OF LOT 7 AFORESAID; THENCE NORTH 89 DEGREES 17 MINUTES 40 SECONDS WEST, ALONG THE SOUTH LINE OF SAID LOT 7 AND ITS WESTERLY EXTENSION 92.98 FEET TO THE SOUTHEAST CORNER OF LOT 8 IN BLOCK 94 IN SCHOOL SECTION ADDITION TO CHICAGO AFORESAID; THENCE NORTH 0 DEGREES 33 MINUTES 40 SECONDS EAST, ALONG THE EAST LINE OF SAID LOT 6, BEING ALSO THE WEST LINE OF THE PRIVATE ALLEY AFORESAID, 1.92 FEET TO THE POINT OF BEGINNING OF THE FOLLOWING DESCRIBED PARCEL; THENCE CONTINUING NORTH 0 DEGREES 33 MINUTES 40 SECONDS EAST, ALONG SAID EAST LINE, 59.26 FEET; THENCE SOUTH 89 DEGREES 23 MINUTES 06 SECONDS EAST, 27.85 FEET TO A POINT, SAID POINT BEING 81.22 FEET (AS MEASURED PERPENDICULARLY) NORTH OF THE SOUTH LINE OF LOT 7 AFORESAID AND 85.13 FEET (AS MEASURED PERPENDICULARLY) WEST OF THE EAST LINE OF LOT 8 AFORESAID; THENCE NORTH 0 DEGREES 36 MINUTES 54 SECONDS EAST, 9.56 FEET TO A POINT, SAID POINT BEING 85.12 FEET (AS MEASURED PERPENDICULARLY) WEST OF THE EAST LINE OF LOT 6 AFORESAID; THENCE NORTH 89 DEGREES 23 MINUTES 06 SECONDS WEST, 27.85 FEET TO THE WEST LINE OF THE PRIVATE ALLEY AFORESAID; THENCE NORTH 0 DEGREES 33 MINUTES 40 SECONDS EAST, 9.97 FEET; THENCE SOUTH 89 DEGREES 23 MINUTES 06 SECONDS EAST, 27.88 FEET TO A POINT, SAID POINT BEING 65.11 FEET (AS MEASURED PERPENDICULARLY) WEST OF THE EAST LINE OF LOT 5 AFORESAID; THENCE NORTH 0 DEGREES 36 MINUTES 54 SECONDS EAST, 31.12 FEET TO A POINT, SAID POINT BEING 65.08 FEET (AS MEASURED PERPENDICULARLY) WEST OF THE EAST LINE OF LOT 4 AFORESAID; THENCE NORTH 89 DEGREES 22 MINUTES 51 SECONDS WEST, 4.74 FEET; THENCE SOUTH 0 DEGREES 37 MINUTES 09 SECONDS WEST, 3.35 FEET; THENCE SOUTH 89 DEGREES 22 MINUTES 51 SECONDS EAST, 2.90 FEET; THENCE SOUTH 0 DEGREES 37 MINUTES 09 SECONDS WEST, 6.47 FEET; THENCE NORTH 89 DEGREES 23 MINUTES 09 SECONDS WEST, 7.52 FEET; THENCE NORTH 0 DEGREES 37 MINUTES 09 SECONDS EAST, 8.51 FEET; THENCE NORTH 89 DEGREES 22 MINUTES 51 SECONDS WEST, 2.71 FEET; THENCE SOUTH 0 DEGREES 37 MINUTES 09 SECONDS WEST, 0.64 FEET; THENCE NORTH 89 DEGREES 22 MINUTES 51 SECONDS WEST, 14.76 FEET TO A POINT, SAID POINT BEING 1.06 FEET (AS MEASURED PERPENDICULARLY) EAST OF THE WEST LINE OF THE PRIVATE ALLEY AFORESAID; THENCE NORTH 0 DEGREES 37 MINUTES 09 SECONDS EAST, 8.14 FEET TO A POINT, SAID POINT BEING 1.07 FEET (AS MEASURED PERPENDICULARLY) EAST OF THE WEST LINE OF THE PRIVATE ALLEY AFORESAID; THENCE SOUTH 89 DEGREES 22 MINUTES 51 SECONDS EAST, 16.97 FEET; THENCE NORTH 0 DEGREES 37 MINUTES 09 SECONDS EAST, 0.78 FEET; THENCE SOUTH 89 DEGREES 22 MINUTES 51 SECONDS EAST, 4.97 FEET; THENCE SOUTH 0 DEGREES 37 MINUTES 09 SECONDS WEST, 0.68 FEET; THENCE SOUTH 89 DEGREES 22 MINUTES 51 SECONDS EAST, 4.89 FEET TO A POINT, SAID POINT BEING 85.07 FEET (AS MEASURED PERPENDICULARLY) WEST OF THE EAST LINE OF LOT 4 AFORESAID; THENCE NORTH 0 DEGREES 36 MINUTES 54 SECONDS EAST, 11.16 FEET TO A POINT, SAID POINT BEING 59.62 FEET (AS MEASURED PERPENDICULARLY) SOUTH OF THE NORTH LINE OF LOT 1 AFORESAID AND 65.06 FEET (AS MEASURED PERPENDICULARLY) WEST OF THE EAST LINE OF LOT 3 AFORESAID; THENCE NORTH 89 DEGREES 23 MINUTES 06 SECONDS WEST, 27.91 FEET TO THE WEST LINE OF THE PRIVATE ALLEY AFORESAID; THENCE NORTH 0 DEGREES 33 MINUTES 40 SECONDS EAST, ALONG THE EAST LINE OF LOTS 6 IN BLOCK 94 IN SCHOOL SECTION ADDITION TO CHICAGO AFORESAID, BEING ALSO THE WEST LINE OF THE PRIVATE ALLEY AFORESAID, 55.41 FEET TO A POINT, SAID POINT BEING 4.25 FEET (AS MEASURED ALONG SAID EAST LINE) SOUTH OF THE NORTHEAST CORNER OF SAID LOT 6; THENCE SOUTH 89 DEGREES 24 MINUTES 12 SECONDS EAST, 84.50 FEET TO A POINT, SAID POINT BEING 4.10 FEET (AS MEASURED PERPENDICULARLY) SOUTH OF THE NORTH LINE OF LOT 1 AFORESAID AND 8.47 FEET (AS MEASURED PERPENDICULARLY) WEST OF THE EAST LINE OF LOT 1 AFORESAID; THENCE SOUTH 0 DEGREES 36 MINUTES 04 SECONDS WEST, 183.80 FEET TO A POINT, SAID POINT BEING 2.04 FEET (AS MEASURED PERPENDICULARLY) NORTH OF THE SOUTH LINE OF LOT 7 AFORESAID AND 8.80 FEET (AS MEASURED PERPENDICULARLY) WEST OF THE EAST LINE OF LOT 7 AFORESAID; THENCE NORTH 89 DEGREES 22 MINUTES 51 SECONDS WEST, 84.38 FEET; TO THE HEREINABOVE DESIGNATED POINT OF BEGINNING; SAID PARCEL HAVING AS A LOWER LIMIT A HORIZONTAL PLANE OF ELEVATION +46.17 FEET, CHICAGO CITY DATUM, AND HAVING AS AN UPPER LIMIT A HORIZONTAL PLANE OF ELEVATION +57.43 FEET, CHICAGO CITY DATUM, IN COOK COUNTY, ILLINOIS;

ALSO; 4-FOURTH FLOOR FACCORP 4-E:

THAT PART OF LOTS 1 THROUGH 7, BOTH INCLUSIVE AND THE PRIVATE ALLEY WEST OF AND ADJOINING SAID LOTS 1 THROUGH 7, IN THE SUBDIVISION OF LOT 5 IN BLOCK 94 IN SCHOOL SECTION ADDITION TO CHICAGO IN SECTION 16, TOWNSHIP 39 NORTH, RANGE 14 EAST OF THE THIRD PRINCIPAL MERIDIAN, BOUNDED AND DESCRIBED AS FOLLOWS:

COMMENCING AT THE SOUTHEAST CORNER OF LOT 7 AFORESAID; THENCE NORTH 89 DEGREES 17 MINUTES 40 SECONDS WEST, ALONG THE SOUTH LINE OF SAID LOT 7 AND ITS WESTERLY EXTENSION 92.98 FEET TO THE

## UNOFFICIAL COPY

SOUTHEAST CORNER OF LOT 6 IN BLOCK 94 IN SCHOOL SECTION ADDITION TO CHICAGO AFORESAID; THENCE NORTH 0 DEGREES 33 MINUTES 40 SECONDS EAST, ALONG THE EAST LINE OF SAID LOTS 6, BEING ALSO THE WEST LINE OF THE PRIVATE ALLEY AFORESAID, 1.92 FEET TO THE POINT OF BEGINNING OF THE FOLLOWING DESCRIBED PARCEL; THENCE CONTINUING NORTH 0 DEGREES 33 MINUTES 40 SECONDS EAST, ALONG SAID EAST LINE, 57.17 FEET; THENCE SOUTH 89 DEGREES 22 MINUTES 51 SECONDS EAST, 27.87 FEET TO A POINT, SAID POINT BEING 59.13 FEET (AS MEASURED PERPENDICULARLY) NORTH OF THE SOUTH LINE OF LOT 7 AFORESAID AND 65.11 FEET (AS MEASURED PERPENDICULARLY) WEST OF THE EAST LINE OF LOT 6 AFORESAID; THENCE NORTH 0 DEGREES 37 MINUTES 09 SECONDS EAST, 9.63 FEET TO A POINT, SAID POINT BEING 65.10 FEET (AS MEASURED PERPENDICULARLY) WEST OF THE EAST LINE OF LOT 6 AFORESAID; THENCE NORTH 89 DEGREES 22 MINUTES 51 SECONDS WEST, 27.88 FEET TO THE WEST LINE OF THE PRIVATE ALLEY AFORESAID; THENCE NORTH 0 DEGREES 33 MINUTES 40 SECONDS EAST, 10.02 FEET; THENCE SOUTH 89 DEGREES 22 MINUTES 51 SECONDS EAST, 27.89 FEET TO A POINT, SAID POINT BEING 65.09 FEET (AS MEASURED PERPENDICULARLY) WEST OF THE EAST LINE OF LOT 6 AFORESAID; THENCE NORTH 0 DEGREES 37 MINUTES 09 SECONDS EAST, 31.34 FEET TO A POINT, SAID POINT BEING 65.05 FEET (AS MEASURED PERPENDICULARLY) WEST OF THE EAST LINE OF LOT 4 AFORESAID; THENCE NORTH 89 DEGREES 22 MINUTES 51 SECONDS WEST, 4.92 FEET; THENCE SOUTH 0 DEGREES 37 MINUTES 09 SECONDS WEST, 3.33 FEET; THENCE SOUTH 89 DEGREES 22 MINUTES 51 SECONDS EAST, 2.84 FEET; THENCE SOUTH 0 DEGREES 37 MINUTES 09 SECONDS WEST, 6.46 FEET; THENCE NORTH 89 DEGREES 22 MINUTES 51 SECONDS EAST, 8.55 FEET; THENCE NORTH 89 DEGREES 22 MINUTES 51 SECONDS WEST, 2.71 FEET; THENCE SOUTH 0 DEGREES 37 MINUTES 09 SECONDS WEST, 0.65 FEET; THENCE NORTH 89 DEGREES 22 MINUTES 51 SECONDS WEST, 14.83 FEET TO A POINT, SAID POINT BEING 0.63 FEET (AS MEASURED PERPENDICULARLY) EAST OF THE WEST LINE OF THE PRIVATE ALLEY AFORESAID; THENCE NORTH 0 DEGREES 33 MINUTES 40 SECONDS EAST, 9.12 FEET TO A POINT, SAID POINT BEING 0.63 FEET (AS MEASURED PERPENDICULARLY) EAST OF THE WEST LINE OF THE PRIVATE ALLEY AFORESAID; THENCE SOUTH 89 DEGREES 22 MINUTES 51 SECONDS EAST, 17.55 FEET; THENCE NORTH 0 DEGREES 37 MINUTES 09 SECONDS EAST, 0.78 FEET; THENCE SOUTH 89 DEGREES 22 MINUTES 51 SECONDS EAST, 4.96 FEET; THENCE SOUTH 0 DEGREES 37 MINUTES 09 SECONDS WEST, 0.73 FEET; THENCE SOUTH 89 DEGREES 22 MINUTES 51 SECONDS EAST, 4.79 FEET TO A POINT, SAID POINT BEING 65.04 FEET (AS MEASURED PERPENDICULARLY) WEST OF THE EAST LINE OF LOT 4 AFORESAID; THENCE NORTH 0 DEGREES 37 MINUTES 09 SECONDS EAST, 10.58 FEET TO A POINT, SAID POINT BEING 61.08 FEET (AS MEASURED PERPENDICULARLY) SOUTH OF THE NORTH LINE OF LOT 1 AFORESAID AND 65.03 FEET (AS MEASURED PERPENDICULARLY) WEST OF THE EAST LINE OF LOT 3 AFORESAID; THENCE NORTH 89 DEGREES 22 MINUTES 51 SECONDS WEST, 27.94 FEET TO THE WEST LINE OF THE PRIVATE ALLEY AFORESAID; THENCE NORTH 0 DEGREES 33 MINUTES 40 SECONDS EAST, ALONG THE EAST LINE OF LOT 6 IN BLOCK 94 IN SCHOOL SECTION ADDITION TO CHICAGO AFORESAID, BEING ALSO THE WEST LINE OF THE PRIVATE ALLEY AFORESAID, 56.87 FEET TO A POINT, SAID POINT BEING 4.25 FEET (AS MEASURED ALONG SAID EAST LINE) SOUTH OF THE NORTHEAST CORNER OF SAID LOT 6; THENCE SOUTH 89 DEGREES 24 MINUTES 12 SECONDS EAST, 84.50 FEET TO A POINT, SAID POINT BEING 4.10 FEET (AS MEASURED PERPENDICULARLY) SOUTH OF THE NORTH LINE OF LOT 1 AFORESAID AND 8.47 FEET (AS MEASURED PERPENDICULARLY) WEST OF THE EAST LINE OF LOT 1 AFORESAID; THENCE SOUTH 0 DEGREES 36 MINUTES 04 SECONDS WEST, 183.80 FEET TO A POINT, SAID POINT BEING 2.04 FEET (AS MEASURED PERPENDICULARLY) NORTH OF THE SOUTH LINE OF LOT 7 AFORESAID AND 8.60 FEET (AS MEASURED PERPENDICULARLY) WEST OF THE EAST LINE OF LOT 7 AFORESAID; THENCE NORTH 89 DEGREES 22 MINUTES 51 SECONDS WEST, 84.38 FEET TO THE HEREBY DESIGNATED POINT OF BEGINNING;

SAID PARCEL HAVING AS A LOWER LIMIT A HORIZONTAL PLANE OF ELEVATION +57.43 FEET, CHICAGO CITY DATUM, AND HAVING AS AN UPPER LIMIT A HORIZONTAL PLANE OF ELEVATION +68.67 FEET, CHICAGO CITY DATUM, IN COOK COUNTY, ILLINOIS;

ALSO; 5-FIFTH FLOOR FACCORP 5-E:

THAT PART OF LOTS 1 THROUGH 7, BOTH INCLUSIVE AND THE PRIVATE ALLEY WEST OF AND ADJOINING SAID LOTS 1 THROUGH 7, IN THE SUBDIVISION OF LOT 5 IN BLOCK 94 IN SCHOOL SECTION ADDITION TO CHICAGO IN SECTION 16, TOWNSHIP 39 NORTH, RANGE 14 EAST OF THE THIRD PRINCIPAL MERIDIAN, BOUNDED AND DESCRIBED AS FOLLOWS:

COMMENCING AT THE SOUTHEAST CORNER OF LOT 7 AFORESAID; THENCE NORTH 89 DEGREES 17 MINUTES 40 SECONDS WEST, ALONG THE SOUTH LINE OF SAID LOT 7 AND ITS WESTERLY EXTENSION 92.98 FEET TO THE SOUTHEAST CORNER OF LOT 6 IN BLOCK 94 IN SCHOOL SECTION ADDITION TO CHICAGO AFORESAID; THENCE

## UNOFFICIAL COPY

NORTH 0 DEGREES 33 MINUTES 40 SECONDS EAST, ALONG THE EAST LINE OF SAID LOT 6, BEING ALSO THE WEST LINE OF THE PRIVATE ALLEY AFORESAID, 1.92 FEET TO THE POINT OF BEGINNING OF THE FOLLOWING DESCRIBED PARCEL; THENCE CONTINUING NORTH 0 DEGREES 33 MINUTES 40 SECONDS EAST, ALONG SAID EAST LINE, 57.39 FEET; THENCE SOUTH 89 DEGREES 22 MINUTES 51 SECONDS EAST, 27.74 FEET TO A POINT, SAID POINT BEING 59.35 FEET (AS MEASURED PERPENDICULARLY) NORTH OF THE SOUTH LINE OF LOT 7 AFORESAID AND 85.23 FEET (AS MEASURED PERPENDICULARLY) WEST OF THE EAST LINE OF LOT 6 AFORESAID; THENCE NORTH 0 DEGREES 37 MINUTES 09 SECONDS EAST, 9.68 FEET TO A POINT, SAID POINT BEING 85.22 FEET (AS MEASURED PERPENDICULARLY) WEST OF THE EAST LINE OF LOT 6 AFORESAID; THENCE NORTH 89 DEGREES 22 MINUTES 51 SECONDS WEST, 27.75 FEET TO THE WEST LINE OF THE PRIVATE ALLEY AFORESAID; THENCE NORTH 0 DEGREES 33 MINUTES 40 SECONDS EAST, ALONG SAID WEST LINE, 10.00 FEET; THENCE SOUTH 89 DEGREES 22 MINUTES 51 SECONDS EAST, 27.76 FEET TO A POINT, SAID POINT BEING 85.22 FEET (AS MEASURED PERPENDICULARLY) WEST OF THE EAST LINE OF LOT 6 AFORESAID; THENCE NORTH 0 DEGREES 36 MINUTES 10 SECONDS EAST, 31.30 FEET TO A POINT, SAID POINT BEING 65.19 FEET (AS MEASURED PERPENDICULARLY) WEST OF THE EAST LINE OF LOT 4 AFORESAID; THENCE NORTH 89 DEGREES 22 MINUTES 51 SECONDS WEST, 4.88 FEET; THENCE SOUTH 0 DEGREES 37 MINUTES 09 SECONDS WEST, 9.81 FEET; THENCE NORTH 89 DEGREES 22 MINUTES 51 SECONDS WEST, 4.81 FEET; THENCE NORTH 0 DEGREES 37 MINUTES 09 SECONDS EAST, 8.67 FEET; THENCE NORTH 89 DEGREES 22 MINUTES 51 SECONDS WEST, 2.70 FEET; THENCE SOUTH 0 DEGREES 37 MINUTES 09 SECONDS WEST, 0.65 FEET; THENCE NORTH 89 DEGREES 22 MINUTES 51 SECONDS WEST, 14.72 FEET TO A POINT, SAID POINT BEING 0.67 FEET (AS MEASURED PERPENDICULARLY) EAST OF THE WEST LINE OF THE PRIVATE ALLEY AFORESAID; THENCE NORTH 0 DEGREES 33 MINUTES 40 SECONDS EAST, 9.09 FEET TO A POINT, SAID POINT BEING 0.67 FEET (AS MEASURED PERPENDICULARLY) EAST OF THE WEST LINE OF THE PRIVATE ALLEY AFORESAID; THENCE SOUTH 89 DEGREES 22 MINUTES 51 SECONDS EAST, 17.33 FEET; THENCE NORTH 0 DEGREES 37 MINUTES 09 SECONDS EAST, 0.82 FEET; THENCE SOUTH 89 DEGREES 22 MINUTES 51 SECONDS WEST, 5.00 FEET; THENCE SOUTH 0 DEGREES 37 MINUTES 09 SECONDS WEST, 0.72 FEET; THENCE SOUTH 89 DEGREES 22 MINUTES 51 SECONDS EAST, 4.78 FEET TO A POINT, SAID POINT BEING 85.19 FEET (AS MEASURED PERPENDICULARLY) WEST OF THE EAST LINE OF LOT 4 AFORESAID; THENCE NORTH 0 DEGREES 36 MINUTES 10 SECONDS EAST, 17.94 FEET TO A POINT, SAID POINT BEING 60.48 FEET (AS MEASURED PERPENDICULARLY) SOUTH OF THE NORTH LINE OF LOT 1 AFORESAID AND 65.18 FEET (AS MEASURED PERPENDICULARLY) WEST OF THE EAST LINE OF LOT 3 AFORESAID; THENCE NORTH 89 DEGREES 22 MINUTES 51 SECONDS WEST, 4.00 FEET; THENCE SOUTH 0 DEGREES 37 MINUTES 09 SECONDS WEST, 0.95 FEET; THENCE NORTH 89 DEGREES 22 MINUTES 51 SECONDS WEST, 7.00 FEET; THENCE SOUTH 0 DEGREES 37 MINUTES 09 SECONDS WEST, 0.73 FEET; THENCE NORTH 89 DEGREES 22 MINUTES 51 SECONDS WEST, 16.79 FEET TO THE WEST LINE OF THE PRIVATE ALLEY AFORESAID; THENCE NORTH 0 DEGREES 33 MINUTES 40 SECONDS EAST, ALONG THE EAST LINE OF LOT 6 IN BLOCK 94 IN SCHOOL SECTION ADDITION TO CHICAGO AFORESAID, BEING ALSO THE WEST LINE OF THE PRIVATE ALLEY AFORESAID, 57.94 FEET TO A POINT, SAID POINT BEING 4.25 FEET (AS MEASURED ALONG SAID EAST LINE) SOUTH OF THE NORTHEAST CORNER OF SAID LOT 6; THENCE SOUTH 89 DEGREES 24 MINUTES 12 SECONDS EAST, 84.50 FEET TO A POINT, SAID POINT BEING 4.10 FEET (AS MEASURED PERPENDICULARLY) SOUTH OF THE NORTH LINE OF LOT 1 AFORESAID AND 8.47 FEET (AS MEASURED PERPENDICULARLY) WEST OF THE EAST LINE OF LOT 1 AFORESAID; THENCE SOUTH 0 DEGREES 36 MINUTES 04 SECONDS WEST, 193.80 FEET TO A POINT, SAID POINT BEING 2.04 FEET (AS MEASURED PERPENDICULARLY) NORTH OF THE SOUTH LINE OF LOT 7 AFORESAID AND 8.60 FEET (AS MEASURED PERPENDICULARLY) WEST OF THE EAST LINE OF LOT 7 AFORESAID; THENCE NORTH 89 DEGREES 22 MINUTES 51 SECONDS WEST, 84.38 FEET; TO THE HEREINABOVE DESIGNATED POINT OF BEGINNING;

SAID PARCEL HAVING AS A LOWER LIMIT A HORIZONTAL PLANE OF ELEVATION +68.67 FEET, CHICAGO CITY DATUM, AND HAVING AS AN UPPER LIMIT A HORIZONTAL PLANE OF ELEVATION +79.91 FEET, CHICAGO CITY DATUM, IN COOK COUNTY, ILLINOIS;

ALSO: 6-SIXTH FLOOR FACCORP 6-E:

THAT PART OF LOTS 1 THROUGH 7, BOTH INCLUSIVE AND THE PRIVATE ALLEY WEST OF AND ADJOINING SAID LOTS 1 THROUGH 7, IN THE SUBDIVISION OF LOT 5 IN BLOCK 94 IN SCHOOL SECTION ADDITION TO CHICAGO IN SECTION 16, TOWNSHIP 39 NORTH, RANGE 14 EAST OF THE THIRD PRINCIPAL MERIDIAN, BOUNDED AND DESCRIBED AS FOLLOWS:

COMMENCING AT THE NORTHEAST CORNER OF LOT 1 AFORESAID; THENCE NORTH 89 DEGREES 17 MINUTES 50 SECONDS WEST, ALONG THE NORTH LINE OF LOT 1 AND ITS WESTERLY EXTENSION AFORESAID, 92.97 FEET

## UNOFFICIAL COPY

053565063 Pa. 1 of 29

TO THE NORTHEAST CORNER OF LOT 6 IN BLOCK 94 IN SCHOOL SECTION ADDITION TO CHICAGO AFORESAID; THENCE SOUTH 0 DEGREES 33 MINUTES 40 SECONDS WEST, ALONG THE EAST LINE OF SAID LOT 6, BEING ALSO THE WEST LINE OF THE PRIVATE ALLEY AFORESAID, 4.25 FEET TO THE POINT OF BEGINNING OF THE FOLLOWING DESCRIBED PARCEL; THENCE CONTINUING SOUTH 0 DEGREES 33 MINUTES 40 SECONDS WEST, ALONG SAID EAST LINE, 57.79 FEET; THENCE SOUTH 89 DEGREES 22 MINUTES 51 SECONDS EAST, 32.72 FEET TO A POINT, SAID POINT BEING 62.00 FEET (AS MEASURED PERPENDICULARLY) SOUTH OF THE NORTH LINE OF LOT 1 AFORESAID AND 60.25 FEET (AS MEASURED PERPENDICULARLY) WEST OF THE EAST LINE OF LOT 3 AFORESAID; THENCE SOUTH 0 DEGREES 37 MINUTES 09 SECONDS WEST, 69.80 FEET; THENCE SOUTH 89 DEGREES 24 MINUTES 00 SECONDS EAST, 4.65 FEET; THENCE SOUTH 0 DEGREES 36 MINUTES 04 SECONDS WEST, 9.08 FEET; THENCE SOUTH 89 DEGREES 23 MINUTES 56 SECONDS EAST, 47.11 FEET TO A POINT, SAID POINT BEING 8.57 FEET (AS MEASURED PERPENDICULARLY) WEST OF THE EAST LINE OF LOT 7 AFORESAID; THENCE NORTH 0 DEGREES 36 MINUTES 04 SECONDS EAST, 136.78 FEET TO A POINT, SAID POINT BEING 4.10 FEET (AS MEASURED PERPENDICULARLY) SOUTH OF THE NORTH LINE OF LOT 1 AFORESAID AND 8.47 FEET (AS MEASURED PERPENDICULARLY) WEST OF THE EAST LINE OF LOT 1 AFORESAID; THENCE NORTH 89 DEGREES 24 MINUTES 12 SECONDS WEST, 84.80 FEET TO THE HEREINABOVE DESIGNATED POINT OF BEGINNING;

SAID PARCEL HAVING AS A LOWER LIMIT A HORIZONTAL PLANE OF ELEVATION +79.91 FEET, CHICAGO CITY DATUM, AND HAVING AS AN UPPER LIMIT A HORIZONTAL PLANE OF ELEVATION +91.15 FEET, CHICAGO CITY DATUM, IN COOK COUNTY, ILLINOIS;

AND ALSO; 7-SEVENTH FLOOR FACCORP 7-E

THAT PART OF LOTS 1 THROUGH 7, BOTH INCLUSIVE AND THE PRIVATE ALLEY WEST OF AND ADJOINING SAID LOTS 1 THROUGH 7, IN THE SUBDIVISION OF LOT 5 IN BLOCK 94 IN SCHOOL SECTION ADDITION TO CHICAGO IN SECTION 16, TOWNSHIP 39 NORTH, RANGE 14 EAST OF THE THIRD PRINCIPAL MERIDIAN, BOUNDED AND DESCRIBED AS FOLLOWS:

COMMENCING AT THE SOUTHEAST CORNER OF LOT 7 AFORESAID, THENCE NORTH 0 DEGREES 33 MINUTES 33 SECONDS EAST, ALONG THE EAST LINE OF LOTS 6 AND 7 AFORESAID, BEING ALSO THE WEST LINE OF SOUTH WELLS STREET, 73.07 FEET; THENCE NORTH 89 DEGREES 28 MINUTES 27 SECONDS WEST, PERPENDICULAR TO THE LAST DESCRIBED LINE, 45.27 FEET TO THE POINT OF BEGINNING OF THE FOLLOWING DESCRIBED PARCEL; THENCE NORTH 89 DEGREES 24 MINUTES 40 SECONDS WEST, 8.58 FEET; THENCE NORTH 0 DEGREES 36 MINUTES 54 SECONDS EAST, 20.31 FEET; THENCE SOUTH 89 DEGREES 24 MINUTES 48 SECONDS EAST, 8.58 FEET TO A POINT, SAID POINT BEING 45.28 FEET (AS MEASURED PERPENDICULARLY) WEST OF THE EAST LINE OF LOT 5 AFORESAID; THENCE SOUTH 0 DEGREES 36 MINUTES 54 SECONDS WEST, 20.31 FEET TO THE HEREINABOVE DESIGNATED POINT OF BEGINNING;

SAID PARCEL HAVING AS A LOWER LIMIT A HORIZONTAL PLANE OF ELEVATION +91.15 FEET, CHICAGO CITY DATUM, AND HAVING AS AN UPPER LIMIT A HORIZONTAL PLANE OF ELEVATION +97.15 FEET, CHICAGO CITY DATUM, IN COOK COUNTY, ILLINOIS;

TRACT 2: FacCorp WEST B-BASEMENT FLOOR FACCORP B-W:

THAT PART OF LOT 6 IN BLOCK 94 IN SCHOOL SECTION ADDITION TO CHICAGO IN SECTION 16, TOWNSHIP 39 NORTH, RANGE 14 EAST OF THE THIRD PRINCIPAL MERIDIAN, BOUNDED AND DESCRIBED AS FOLLOWS:

COMMENCING AT THE SOUTHEAST CORNER OF LOT 6 AFORESAID, THENCE NORTH 0 DEGREES 33 MINUTES 40 SECONDS EAST, ALONG THE EAST LINE OF LOT 6 AFORESAID, BEING ALSO THE WEST LINE OF THE PRIVATE ALLEY WEST OF AND ADJOINING LOTS 1 THROUGH 7, IN THE SUBDIVISION OF LOT 5 IN BLOCK 94, AFORESAID, 4.45 FEET TO THE POINT OF BEGINNING OF THE FOLLOWING DESCRIBED PARCEL; THENCE NORTH 89 DEGREES 22 MINUTES 51 SECONDS WEST, 32.58 FEET TO A POINT, SAID POINT BEING 4.40 FEET (AS MEASURED PERPENDICULARLY) NORTH OF THE SOUTH LINE OF LOT 6 AFORESAID; THENCE NORTH 0 DEGREES 37 MINUTES 09 SECONDS EAST, 50.18 FEET TO A POINT, SAID POINT BEING 57.94 FEET (AS MEASURED PERPENDICULARLY) EAST OF THE WEST LINE OF LOT 6 AFORESAID; THENCE SOUTH 89 DEGREES 22 MINUTES 51 SECONDS EAST, 10.17 FEET; THENCE NORTH 0 DEGREES 37 MINUTES 09 SECONDS EAST, 5.68 FEET; THENCE SOUTH 89 DEGREES 22 MINUTES 00 SECONDS EAST, 22.33 FEET TO THE EAST LINE OF



## UNOFFICIAL COPY

03/30/2016 10:53 AM

LOT 6 AFORESAID; THENCE SOUTH 0 DEGREES 33 MINUTES 40 SECONDS WEST, ALONG SAID EAST LINE, 55.85 FEET TO THE HEREINABOVE DESIGNATED POINT OF BEGINNING;

SAID PARCEL HAVING AS A LOWER LIMIT A HORIZONTAL PLANE OF ELEVATION +3.35 FEET, CHICAGO CITY DATUM, AND HAVING AS AN UPPER LIMIT A HORIZONTAL PLANE OF ELEVATION +14.93 FEET, CHICAGO CITY DATUM, IN COOK COUNTY, ILLINOIS;

ALSO; 3-THIRD FLOOR FACCORP 3-W:

THAT PART OF LOT 6 IN BLOCK 94 IN SCHOOL SECTION ADDITION TO CHICAGO IN SECTION 16, TOWNSHIP 39 NORTH, RANGE 14 EAST OF THE THIRD PRINCIPAL MERIDIAN, BOUNDED AND DESCRIBED AS FOLLOWS:

COMMENCING AT THE SOUTHEAST CORNER OF LOT 6 AFORESAID; THENCE NORTH 0 DEGREES 33 MINUTES 40 SECONDS EAST, ALONG THE EAST LINE OF SAID LOT 6, BEING ALSO THE WEST LINE OF THE PRIVATE ALLEY EAST OF AND ADJOINING SAID LOT 6, A DISTANCE OF 1.92 FEET TO THE POINT OF BEGINNING OF THE FOLLOWING DESCRIBED PARCEL; THENCE CONTINUING NORTH 0 DEGREES 33 MINUTES 40 SECONDS EAST, ALONG SAID EAST LINE, 59.22 FEET; THENCE NORTH 89 DEGREES 23 MINUTES 06 SECONDS WEST, 22.60 FEET TO A POINT, SAID POINT BEING 61.14 FEET (AS MEASURED PERPENDICULARLY) NORTH OF THE SOUTH LINE OF LOT 6 AFORESAID AND 57.85 FEET (AS MEASURED PERPENDICULARLY) EAST OF THE WEST LINE OF LOT 6 AFORESAID; THENCE NORTH 0 DEGREES 38 MINUTES 54 SECONDS EAST, 9.56 FEET TO A POINT, SAID POINT BEING 67.86 FEET (AS MEASURED PERPENDICULARLY) EAST OF THE WEST LINE OF LOT 6 AFORESAID; THENCE SOUTH 89 DEGREES 27 MINUTES 06 SECONDS EAST, 22.60 FEET TO THE EAST LINE OF SAID LOT 6, AFORESAID; THENCE NORTH 0 DEGREES 33 MINUTES 40 SECONDS EAST, ALONG SAID EAST LINE, 9.97 FEET; THENCE NORTH 89 DEGREES 23 MINUTES 06 SECONDS WEST, 22.47 FEET TO A POINT, SAID POINT BEING 67.99 FEET (AS MEASURED PERPENDICULARLY) EAST OF THE WEST LINE OF LOT 6 AFORESAID; THENCE NORTH 0 DEGREES 38 MINUTES 54 SECONDS EAST, 29.88 FEET TO A POINT, SAID POINT BEING 88.01 FEET (AS MEASURED PERPENDICULARLY) EAST OF THE WEST LINE OF LOT 6 AFORESAID; THENCE SOUTH 89 DEGREES 23 MINUTES 06 SECONDS EAST, 10.02 FEET; THENCE SOUTH 0 DEGREES 38 MINUTES 54 SECONDS WEST, 0.50 FEET; THENCE SOUTH 89 DEGREES 23 MINUTES 06 SECONDS EAST, 11.97 FEET TO A POINT, SAID POINT BEING 0.45 FEET (AS MEASURED PERPENDICULARLY) WEST OF THE EAST LINE OF LOT 6 AFORESAID; THENCE NORTH 0 DEGREES 38 MINUTES 54 SECONDS EAST, 9.13 FEET TO A POINT, SAID POINT BEING 0.44 FEET (AS MEASURED PERPENDICULARLY) WEST OF THE EAST LINE OF LOT 6 AFORESAID; THENCE NORTH 89 DEGREES 23 MINUTES 06 SECONDS WEST, 11.36 FEET; THENCE NORTH 0 DEGREES 38 MINUTES 54 SECONDS EAST, 0.69 FEET; THENCE NORTH 89 DEGREES 23 MINUTES 06 SECONDS WEST, 4.94 FEET; THENCE SOUTH 0 DEGREES 38 MINUTES 54 SECONDS WEST, 0.44 FEET; THENCE NORTH 89 DEGREES 23 MINUTES 06 SECONDS WEST, 5.69 FEET TO A POINT, SAID POINT BEING 68.02 FEET (AS MEASURED PERPENDICULARLY) EAST OF THE WEST LINE OF LOT 6 AFORESAID; THENCE NORTH 0 DEGREES 38 MINUTES 54 SECONDS EAST, 10.91 FEET TO A POINT, SAID POINT BEING 59.70 FEET SOUTH OF THE NORTH LINE OF LOT 6 AFORESAID AND 68.03 FEET (AS MEASURED PERPENDICULARLY) EAST OF THE WEST LINE OF LOT 6 AFORESAID; THENCE SOUTH 89 DEGREES 23 MINUTES 06 SECONDS EAST, 22.42 FEET TO THE EAST LINE OF LOT 6 AFORESAID; THENCE NORTH 0 DEGREES 33 MINUTES 40 SECONDS EAST, ALONG SAID EAST LINE, 55.41 FEET TO A POINT, SAID POINT BEING 4.25 FEET (AS MEASURED ALONG SAID EAST LINE) SOUTH OF THE NORTHEAST CORNER OF LOT 6 AFORESAID; THENCE NORTH 89 DEGREES 24 MINUTES 12 SECONDS WEST, 79.37 FEET TO A POINT, SAID POINT BEING 4.40 FEET (AS MEASURED PERPENDICULARLY) SOUTH OF THE NORTH LINE OF LOT 6 AFORESAID AND 11.07 FEET (AS MEASURED PERPENDICULARLY) EAST OF THE WEST LINE OF LOT 6 AFORESAID; THENCE SOUTH 0 DEGREES 38 MINUTES 54 SECONDS WEST, 183.74 FEET TO A POINT, SAID POINT BEING 1.80 FEET (AS MEASURED PERPENDICULARLY) NORTH OF THE SOUTH LINE OF LOT 6 AFORESAID AND 10.92 FEET (AS MEASURED PERPENDICULARLY) EAST OF THE WEST LINE OF LOT 6 AFORESAID; THENCE SOUTH 89 DEGREES 22 MINUTES 51 SECONDS EAST, 79.54 FEET TO THE HEREINABOVE DESIGNATED POINT OF BEGINNING;

SAID PARCEL HAVING AS A LOWER LIMIT A HORIZONTAL PLANE OF ELEVATION +46.17 FEET, CHICAGO CITY DATUM, AND HAVING AS AN UPPER LIMIT A HORIZONTAL PLANE OF ELEVATION +57.43 FEET, CHICAGO CITY DATUM, IN COOK COUNTY, ILLINOIS;

ALSO; 4-FOURTH FLOOR FACCORP 4-W:

THAT PART OF LOT 6 IN BLOCK 94 IN SCHOOL SECTION ADDITION TO CHICAGO IN SECTION 16, TOWNSHIP 39 NORTH, RANGE 14 EAST OF THE THIRD PRINCIPAL MERIDIAN, BOUNDED AND DESCRIBED AS FOLLOWS:

## UNOFFICIAL COPY

053546003 Part 1 of 23

COMMENCING AT THE SOUTHEAST CORNER OF LOT 6 AFORESAID; THENCE NORTH 0 DEGREES 33 MINUTES 40 SECONDS EAST, ALONG THE EAST LINE OF SAID LOT 6, BEING ALSO THE WEST LINE OF THE PRIVATE ALLEY IN BLOCK 94, AFORESAID, 1.92 FEET TO THE POINT OF BEGINNING OF THE FOLLOWING DESCRIBED PARCEL; THENCE CONTINUING NORTH 0 DEGREES 33 MINUTES 40 SECONDS EAST, ALONG SAID EAST LINE, 57.17 FEET; THENCE NORTH 89 DEGREES 22 MINUTES 51 SECONDS WEST, 22.40 FEET TO A POINT, SAID POINT BEING 59.05 FEET (AS MEASURED PERPENDICULARLY) NORTH OF THE SOUTH LINE OF LOT 6 AFORESAID AND 68.05 FEET (AS MEASURED PERPENDICULARLY) EAST OF THE WEST LINE OF LOT 6 AFORESAID; THENCE NORTH 0 DEGREES 37 MINUTES 09 SECONDS EAST, 9.63 FEET TO A POINT, SAID POINT BEING 68.08 FEET (AS MEASURED PERPENDICULARLY) EAST OF THE WEST LINE OF LOT 6 AFORESAID; THENCE SOUTH 89 DEGREES 22 MINUTES 51 SECONDS EAST, 22.39 FEET TO THE EAST LINE OF SAID LOT 6, AFORESAID; THENCE NORTH 0 DEGREES 33 MINUTES 40 SECONDS EAST, ALONG SAID EAST LINE, 10.02 FEET; THENCE NORTH 89 DEGREES 22 MINUTES 51 SECONDS WEST, 22.38 FEET TO A POINT, SAID POINT BEING 68.77 FEET (AS MEASURED PERPENDICULARLY) EAST OF THE WEST LINE OF LOT 6 AFORESAID; THENCE NORTH 0 DEGREES 37 MINUTES 09 SECONDS EAST, 29.83 FEET TO A POINT, SAID POINT BEING 68.10 FEET (AS MEASURED PERPENDICULARLY) EAST OF THE WEST LINE OF LOT 6 AFORESAID; THENCE SOUTH 89 DEGREES 22 MINUTES 51 SECONDS EAST, 10.52 FEET; THENCE SOUTH 0 DEGREES 37 MINUTES 09 SECONDS WEST, 0.50 FEET; THENCE SOUTH 89 DEGREES 22 MINUTES 51 SECONDS EAST, 11.89 FEET TO THE EAST LINE OF LOT 6 AFORESAID; THENCE NORTH 0 DEGREES 33 MINUTES 40 SECONDS EAST, ALONG SAID EAST LINE, 9.14 FEET; THENCE NORTH 89 DEGREES 22 MINUTES 51 SECONDS WEST, 12.11 FEET; THENCE NORTH 0 DEGREES 37 MINUTES 09 SECONDS EAST, 0.63 FEET; THENCE NORTH 89 DEGREES 22 MINUTES 51 SECONDS WEST, 4.96 FEET; THENCE SOUTH 0 DEGREES 37 MINUTES 09 SECONDS WEST, 0.37 FEET; THENCE NORTH 89 DEGREES 22 MINUTES 51 SECONDS WEST, 5.27 FEET TO A POINT, SAID POINT BEING 68.11 FEET (AS MEASURED PERPENDICULARLY) EAST OF THE WEST LINE OF LOT 6 AFORESAID; THENCE NORTH 0 DEGREES 37 MINUTES 09 SECONDS EAST, 11.45 FEET TO A POINT, SAID POINT BEING 61.16 (AS MEASURED PERPENDICULARLY) SOUTH OF THE NORTH LINE OF LOT 6 AFORESAID AND 68.12 FEET (AS MEASURED PERPENDICULARLY) EAST OF THE WEST LINE OF LOT 6 AFORESAID; THENCE SOUTH 89 DEGREES 22 MINUTES 51 SECONDS EAST, 22.23 FEET TO THE EAST LINE OF LOT 6 AFORESAID; THENCE NORTH 0 DEGREES 33 MINUTES 40 SECONDS EAST, ALONG SAID EAST LINE, 56.87 FEET TO A POINT, SAID POINT BEING 4.25 FEET (AS MEASURED ALONG SAID EAST LINE) SOUTH OF THE NORTHEAST CORNER OF LOT 6 AFORESAID; THENCE NORTH 89 DEGREES 24 MINUTES 12 SECONDS WEST, 79.37 FEET TO A POINT, SAID POINT BEING 4.40 FEET (AS MEASURED PERPENDICULARLY) SOUTH OF THE NORTH LINE OF LOT 6 AFORESAID AND 11.07 FEET (AS MEASURED PERPENDICULARLY) EAST OF THE WEST LINE OF LOT 6 AFORESAID; THENCE SOUTH 0 DEGREES 36 MINUTES 54 SECONDS WEST, 183.74 FEET TO A POINT, SAID POINT BEING 1.80 FEET (AS MEASURED PERPENDICULARLY) NORTH OF THE SOUTH LINE OF LOT 6 AFORESAID AND 10.92 FEET (AS MEASURED PERPENDICULARLY) EAST OF THE WEST LINE OF LOT 6 AFORESAID; THENCE SOUTH 89 DEGREES 22 MINUTES 51 SECONDS EAST, 79.54 FEET TO THE HEREINABOVE DESIGNATED POINT OF BEGINNING;

SAID PARCEL HAVING AS A LOWER LIMIT A HORIZONTAL PLANE OF ELEVATION +57.43 FEET, CHICAGO CITY DATUM, AND HAVING AS AN UPPER LIMIT A HORIZONTAL PLANE OF ELEVATION +88.67 FEET, CHICAGO CITY DATUM, IN COOK COUNTY, ILLINOIS;

ALSO: 5-FIFTH FLOOR FACCORP 5-W:

THAT PART OF LOT 6 IN BLOCK 94 IN SCHOOL SECTION ADDITION TO CHICAGO IN SECTION 16, TOWNSHIP 39 NORTH, RANGE 14 EAST OF THE THIRD PRINCIPAL MERIDIAN, BOUNDED AND DESCRIBED AS FOLLOWS:

COMMENCING AT THE SOUTHEAST CORNER OF LOT 6 AFORESAID; THENCE NORTH 0 DEGREES 33 MINUTES 40 SECONDS EAST, ALONG THE EAST LINE OF SAID LOT 6, BEING ALSO THE WEST LINE OF THE PRIVATE ALLEY EAST OF AND ADJOINING SAID LOT 6, A DISTANCE OF 1.92 FEET TO THE POINT OF BEGINNING OF THE FOLLOWING DESCRIBED PARCEL; THENCE CONTINUING NORTH 0 DEGREES 33 MINUTES 40 SECONDS EAST, ALONG SAID EAST LINE, 57.39 FEET; THENCE NORTH 89 DEGREES 22 MINUTES 51 SECONDS WEST, 22.56 FEET TO A POINT, SAID POINT BEING 59.27 FEET (AS MEASURED PERPENDICULARLY) NORTH OF THE SOUTH LINE OF LOT 6 AFORESAID AND 67.90 FEET (AS MEASURED PERPENDICULARLY) EAST OF THE WEST LINE OF LOT 6 AFORESAID; THENCE NORTH 0 DEGREES 37 MINUTES 09 SECONDS EAST, 9.68 FEET TO A POINT, SAID POINT BEING 67.91 FEET (AS MEASURED PERPENDICULARLY) EAST OF THE WEST LINE OF LOT 6 AFORESAID; THENCE SOUTH 89 DEGREES 22 MINUTES 51 SECONDS EAST, 22.55 FEET TO THE EAST LINE OF SAID LOT 6, AFORESAID; THENCE NORTH 0 DEGREES 33 MINUTES 40 SECONDS EAST, ALONG SAID EAST

## UNOFFICIAL COPY

LINE, 10.00 FEET; THENCE NORTH 89 DEGREES 22 MINUTES 51 SECONDS WEST, 22.65 FEET TO A POINT, SAID POINT BEING 67.90 FEET (AS MEASURED PERPENDICULARLY) EAST OF THE WEST LINE OF LOT 6 AFORESAID; THENCE NORTH 0 DEGREES 37 MINUTES 09 SECONDS EAST, 29.81 FEET TO A POINT, SAID POINT BEING 67.93 FEET (AS MEASURED PERPENDICULARLY) EAST OF THE WEST LINE OF LOT 6 AFORESAID; THENCE SOUTH 89 DEGREES 22 MINUTES 51 SECONDS EAST, 10.55 FEET; THENCE SOUTH 0 DEGREES 37 MINUTES 09 SECONDS WEST, 0.51 FEET; THENCE SOUTH 89 DEGREES 22 MINUTES 51 SECONDS EAST, 11.97 FEET TO THE EAST LINE OF LOT 6 AFORESAID; THENCE NORTH 0 DEGREES 33 MINUTES 40 SECONDS EAST, ALONG SAID EAST LINE, 9.11 FEET; THENCE NORTH 89 DEGREES 22 MINUTES 51 SECONDS WEST, 11.67 FEET; THENCE NORTH 0 DEGREES 37 MINUTES 09 SECONDS EAST, 0.59 FEET; THENCE NORTH 89 DEGREES 22 MINUTES 51 SECONDS WEST, 4.86 FEET; THENCE SOUTH 0 DEGREES 37 MINUTES 09 SECONDS WEST, 0.54 FEET; THENCE NORTH 89 DEGREES 22 MINUTES 51 SECONDS WEST, 5.98 FEET TO A POINT, SAID POINT BEING 67.94 FEET (AS MEASURED PERPENDICULARLY) EAST OF THE WEST LINE OF LOT 6 AFORESAID; THENCE NORTH 0 DEGREES 37 MINUTES 09 SECONDS EAST, 11.25 FEET TO A POINT, SAID POINT BEING 61.24 FEET (AS MEASURED PERPENDICULARLY) SOUTH OF THE NORTH LINE OF LOT 6 AFORESAID AND 67.95 FEET (AS MEASURED PERPENDICULARLY) EAST OF THE WEST LINE OF LOT 6 AFORESAID; THENCE SOUTH 89 DEGREES 22 MINUTES 51 SECONDS EAST, 11.38 FEET; THENCE NORTH 0 DEGREES 37 MINUTES 09 SECONDS EAST, 1.56 FEET; THENCE SOUTH 89 DEGREES 22 MINUTES 51 SECONDS EAST, 7.32 FEET; THENCE SOUTH 0 DEGREES 37 MINUTES 09 SECONDS WEST, 2.55 FEET; THENCE SOUTH 89 DEGREES 22 MINUTES 51 SECONDS EAST, 3.80 FEET TO THE EAST LINE OF SAID LOT 6, AFORESAID; THENCE NORTH 0 DEGREES 33 MINUTES 40 SECONDS EAST, ALONG SAID EAST LINE, 57.94 FEET TO A POINT, SAID POINT BEING 4.25 FEET (AS MEASURED ALONG SAID EAST LINE) SOUTH OF THE NORTHEAST CORNER OF LOT 6 AFORESAID; THENCE NORTH 89 DEGREES 24 MINUTES 12 SECONDS WEST, 79.37 FEET TO A POINT, SAID POINT BEING 4.40 FEET (AS MEASURED PERPENDICULARLY) SOUTH OF THE NORTH LINE OF LOT 6 AFORESAID AND 11.07 FEET (AS MEASURED PERPENDICULARLY) EAST OF THE WEST LINE OF LOT 6 AFORESAID; THENCE SOUTH 0 DEGREES 36 MINUTES 54 SECONDS WEST, 183.74 FEET TO A POINT, SAID POINT BEING 1.80 FEET (AS MEASURED PERPENDICULARLY) NORTH OF THE SOUTH LINE OF LOT 6 AFORESAID AND 10.92 FEET (AS MEASURED PERPENDICULARLY) EAST OF THE WEST LINE OF LOT 6 AFORESAID; THENCE SOUTH 89 DEGREES 22 MINUTES 51 SECONDS EAST, 79.54 FEET TO THE HEREINABOVE DESIGNATED POINT OF BEGINNING:

SAID PARCEL HAVING AS A LOWER LIMIT A HORIZONTAL PLANE OF ELEVATION +68.67 FEET, CHICAGO CITY DATUM, AND HAVING AS AN UPPER LIMIT A HORIZONTAL PLANE OF ELEVATION +79.91 FEET, CHICAGO CITY DATUM, IN COOK COUNTY, ILLINOIS;

AND ALSO; 6-SIXTH FLOOR FACCORP 6-W:

THAT PART OF LOT 6 IN BLOCK 94 IN SCHOOL SECTION ADDITION TO CHICAGO IN SECTION 18, TOWNSHIP 39 NORTH, RANGE 14 EAST OF THE THIRD PRINCIPAL MERIDIAN, BOUNDED AND DESCRIBED AS FOLLOWS:

COMMENCING AT THE NORTHEAST CORNER OF LOT 6 AFORESAID; THENCE SOUTH 0 DEGREES 33 MINUTES 40 SECONDS WEST, ALONG THE EAST LINE OF SAID LOT, A DISTANCE OF 4.25 FEET TO THE POINT OF BEGINNING OF THE FOLLOWING DESCRIBED PARCEL; THENCE CONTINUING SOUTH 0 DEGREES 33 MINUTES 40 SECONDS WEST, ALONG SAID EAST LINE, 57.79 FEET; THENCE NORTH 89 DEGREES 22 MINUTES 51 SECONDS WEST, 30.86 FEET TO A POINT, SAID POINT BEING 62.09 FEET (AS MEASURED PERPENDICULARLY) SOUTH OF THE NORTH LINE OF LOT 6 AFORESAID AND 59.59 FEET (AS MEASURED PERPENDICULARLY) EAST OF THE WEST LINE OF LOT 6 AFORESAID; THENCE SOUTH 0 DEGREES 37 MINUTES 09 SECONDS WEST, 4.13 FEET; THENCE NORTH 89 DEGREES 22 MINUTES 51 SECONDS WEST, 48.56 FEET TO A POINT, SAID POINT BEING 11.02 FEET (AS MEASURED PERPENDICULARLY) EAST OF THE WEST LINE OF LOT 6 AFORESAID; THENCE NORTH 0 DEGREES 36 MINUTES 54 SECONDS EAST, 61.89 FEET TO A POINT, SAID POINT BEING 4.40 FEET (AS MEASURED PERPENDICULARLY) SOUTH OF THE NORTH LINE OF LOT 6 AFORESAID AND 11.07 FEET (AS MEASURED PERPENDICULARLY) EAST OF THE WEST LINE OF LOT 6 AFORESAID; THENCE SOUTH 89 DEGREES 24 MINUTES 12 SECONDS EAST, 79.37 FEET TO THE HEREINABOVE DESIGNATED POINT OF BEGINNING:

SAID PARCEL HAVING AS A LOWER LIMIT A HORIZONTAL PLANE OF ELEVATION +79.91 FEET, CHICAGO CITY DATUM, AND HAVING AS AN UPPER LIMIT A HORIZONTAL PLANE OF ELEVATION +91.15 FEET, CHICAGO CITY DATUM, IN COOK COUNTY, ILLINOIS;