

Doc#: 0700541102 Fee: \$32.00  
Eugene "Gene" Moore RHSP Fee: \$10.00  
Cook County Recorder of Deeds  
Date: 01/05/2007 03:13 PM Pg: 1 of 5

2

Andrea Williams

SPECIAL WARRANTY DEED

2011673 2 of 3

THE GRANTOR, Parcel C Land, L.L.C., an Illinois Limited Liability Company, of the City of Chicago, State of Illinois, for and in consideration of the sum of TEN (\$10.00) and 00/100 DOLLARS and other good and valuable consideration, in and paid, CONVEYS AND WARRANTS TO: Rachel Giddens\* of 4939 Imperial Dr., Richton Park, Illinois ("Grantee"), the following described Real Estate situated in the County of Cook in the State of Illinois, to wit:

\*and Rodd E. Giddens, wife and husband, as tenants by the entirety

(above space for recorder only)

SEE LEGAL DESCRIPTION ATTACHED HERETO AND MADE A PART HEREOF.

Permanent Real Estate Index Number(s): 17-22-310-001-0000; 17-22-310-002-0000; 17-22-310-012-0000; 17-22-501-019-0000 (affects part of the underlying land and other property)


Address of Real Estate: 1841 South Calumet Avenue, Unit 2002/GU-163/S-156, Chicago, Illinois 60616

SUBJECT TO: (1) real estate taxes not yet due and payable; (2) special taxes or assessments for improvements not yet completed and other assessments or installments thereof not due and payable at the time of closing; (3) applicable zoning, planned unit development and building laws or ordinances and restrictions; (4) public, private and utility easements, including, without limitation, view corridor easements or restrictive covenants; (5) encroachments, covenants, conditions, restrictions, and agreements of record, certain unrecorded license agreements and railroad rights of way, reservations, easements and rights, provided none of the foregoing materially adversely affect Grantee's quiet use and enjoyment of the Unit(s) as a residential condominium; (6) the Declaration and other project documents, and any amendments and exhibits thereto; (7) the provisions of the Illinois Condominium Property Act; (8) acts done or suffered by Grantee, or anyone claiming, by, through, or under Grantee; (9) Central Station Redevelopment Agreement and any amendments and exhibits thereto; (10) conditions and provisions of the Near South Tax Increment Financing Redevelopment Project Area; (11) the terms and conditions of the Special Service Area Ordinance; and (12) liens and other matters as to which the Title Insurer (as hereinafter defined) commits to insure Buyer against loss or damage.

MERCURY TITLE COMPANY, L.L.C.

M.G.R. TITLE

COOK COUNTY REAL ESTATE TRANSACTION TAX



JAN. -5.07

REVENUE STAMP


REAL ESTATE TRANSFER TAX

# 0000016921

0024300

FP 103042

STATE OF ILLINOIS



JAN. -5.07

REAL ESTATE TRANSFER TAX DEPARTMENT OF REVENUE

REAL ESTATE TRANSFER TAX

# 0000007080


00486.00

FP 103037

# UNOFFICIAL COPY

In Witness Whereof, said Grantor has caused its name to be signed to these presents by its authorized agent on January 4, 2007.

Parcel C Land, L.L.C.,  
an Illinois limited liability company  
BY: EDC Parcel C Land, L.L.C., a Manager  
BY: Management, Inc.,  
an Illinois corporation,  
Its: Manager

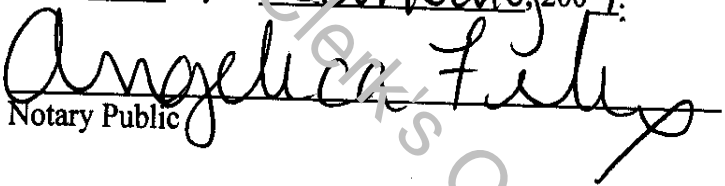
BY:   
Ronald B. Shipka, Jr.,  
Its: President

State of Illinois )  
                          ) ss  
County of Cook    )

I, the undersigned, a Notary Public, in and for the County and State aforesaid, DO HEREBY CERTIFY, that Ronald B. Shipka, Jr., in the capacity noted above, and personally known to me to be the same person whose name is subscribed to the foregoing instrument, signed, sealed and delivered the said instrument as his free and voluntary act, in the capacity noted above, for the uses and purpose therein set forth.

Given under my hand and official seal, this 4<sup>th</sup> day of January, 2007.



  
Notary Public


This Instrument was prepared by:

Brown, Udell & Pomerantz, 1332 N. Halsted St. Suite 100, Chicago, IL, 60622.

Mail to:

Joan D Clay  
123 W. Madison, 18th A  
Chicago IL 60602

Send subsequent tax bills to:

  
1841 South Calumet Avenue  
Unit 2002  
Chicago, IL 60616

City of Chicago  
Dept. of Revenue



Real Estate  
Transfer Stamp  
**\$3,645.00**

485964

01/05/2007 09:35 Batch 07240 11

# UNOFFICIAL COPY

## PARCEL 1:

UNIT 2002 AND GU-163 TOGETHER WITH ITS UNDIVIDED PERCENTAGE INTEREST OF THE COMMON ELEMENTS IN THE MUSEUM PARK PLACE CONDOMINIUM, AS DELINEATED ON THE SURVEY OF THAT PART OF THE FOLLOWING DESCRIBED TRACT, SAID TRACT BEING COMPRISED OF THE HEREINAFTER DESCRIBED PARCELS C, C-1 AND THREE ALL TAKEN TOGETHER, ALL IN FRACTIONAL SECTION 22, TOWNSHIP 39 NORTH, RANGE 14 EAST OF THE THIRD PRINCIPAL MERIDIAN, SAID PARCELS MORE PARTICULARLY DESCRIBED AS FOLLOWS:

### PARCEL C

THAT PART OF THE LANDS OF THE ILLINOIS CENTRAL RAILROAD COMPANY IN FRACTIONAL SECTION 22, TOWNSHIP 39 NORTH, RANGE 14 EAST OF THE THIRD PRINCIPAL MERIDIAN, BOUNDED AND DESCRIBED AS FOLLOWS: COMMENCING ON THE WESTERLY RIGHT OF WAY LINE OF SAID RAILROAD, AT THE INTERSECTION OF SAID LINE WITH THE NORTHERLY LINE OF 23RD STREET VIADUCT, SAID NORTHERLY LINE BEING 60 FEET (MEASURED PERPENDICULARLY) NORTHERLY OF AND PARALLEL WITH THE CENTERLINE OF THE EXISTING STRUCTURE; THENCE NORTH 16 DEGREES 37 MINUTES 38 SECONDS WEST ALONG SAID WESTERLY RIGHT OF WAY LINE, A DISTANCE OF 1500.00 FEET TO THE POINT OF BEGINNING FOR THAT PART HEREINAFTER DESCRIBED; THENCE NORTH 73 DEGREES 22 MINUTES 22 SECONDS EAST, PARALLEL WITH SAID NORTHERLY LINE OF THE 23RD STREET VIADUCT, A DISTANCE OF 151.02; THENCE NORTHWESTERLY ALONG THE ARC OF A CIRCLE, CONVEX TO THE EASTERLY, WITH A RADIUS OF 5738.60 FEET, THE CHORD OF SAID ARC HAVING A BEARING OF NORTH 17 DEGREES 59 MINUTES 18 SECONDS WEST, A DISTANCE OF 240.13 FEET; THENCE NORTH 19 DEGREES 11 MINUTES 14 SECONDS WEST ALONG A STRAIGHT LINE, TANGENT TO LAST DESCRIBED ARC OF A CIRCLE, A DISTANCE OF 595.75 FEET TO A POINT OF CURVE; THENCE NORTHWESTERLY ALONG THE ARC OF A CIRCLE, CONVEX TO THE EASTERLY, TANGENT TO THE LAST DESCRIBED STRAIGHT LINE, WITH A RADIUS OF 1928.20 FEET, THE CHORD OF SAID ARC HAVING A BEARING OF NORTH 20 DEGREES 44 MINUTES 30 SECONDS WEST, A DISTANCE OF 104.63 FEET TO THE EASTWARD EXTENSION OF THE NORTH LINE OF EAST 18TH STREET; THENCE SOUTH 89 DEGREES 59 MINUTES 21 SECONDS WEST ALONG SAID EASTWARD EXTENSION, A DISTANCE OF 117.47 FEET TO SAID WESTERLY RIGHT OF WAY LINE OF RAILROAD; THENCE SOUTH 16 DEGREES 42 MINUTES 49 SECONDS EAST ALONG SAID WESTERLY RIGHT OF WAY LINE, A DISTANCE OF 908.58 FEET TO THE NORTH LINE OF E. 20TH STREET; THENCE SOUTH 16 DEGREES 37 MINUTES 38 SECONDS EAST CONTINUING ALONG SAID WESTERLY RIGHT OF WAY LINE, A DISTANCE OF 64.46 FEET TO THE POINT OF BEGINNING, IN COOK COUNTY, ILLINOIS;

ALSO,

### PARCEL C-1

THE SOUTH 55 FEET OF THAT PART OF LOT 1 LYING EAST OF CALUMET AVENUE IN BLOCK 5 IN WILLIAM JONES ADDITION TO CHICAGO; THE NORTH 9 FEET OF THE SOUTH 64 FEET OF LOT 1 LYING EAST OF CALUMET AVENUE IN BLOCK 5 IN WILLIAM JONES ADDITION TO CHICAGO; THE NORTH 55 FEET OF LOT 1 LYING EAST OF CALUMET AVENUE IN BLOCK 5 IN WILLIAM JONES ADDITION TO CHICAGO; ALL THOSE PARTS OF LOTS 51, 52 AND 53 IN BLOCK 10 IN ASSESSOR'S DIVISION OF THE SOUTHWEST FRACTIONAL QUARTER OF SECTION 22, TOWNSHIP 39 NORTH, RANGE 14 EAST OF THE THIRD PRINCIPAL MERIDIAN, LYING WEST OF THE WEST LINE OF THE RIGHT OF WAY OF THE ILLINOIS CENTRAL RAILROAD AND EAST OF CALUMET AVENUE AS NOW LAID OUT AND MARKED ON THE PLAT OF MEEKER'S ADDITION TO CHICAGO, ILLINOIS, AS LOT "AA", IN COOK COUNTY, ILLINOIS, AND DESCRIBED AS FOLLOWS, TO WIT: AN UNDIVIDED HALF OF ALL THAT PORTION OF THE ABOVE DESCRIBED PREMISES, LYING EAST OF THE NORTH 68 FEET OF LOT 6 IN CLARKE'S SUBDIVISION OF LOTS 51, AND 52 AND OTHER PROPERTY IN SAID BLOCK 10 INCLUDED BETWEEN 2 LINES RUNNING EAST AND WEST AND FORMED BY THE PROLONGING EASTWARDLY THE NORTH AND SOUTH LINES OF ORIGINAL LOTS 51 AND 52 IN; ALSO, ALL THAT PORTION OF THE REMAINDER OF THE PREMISES IN QUESTION FALLING WITHIN LOT 6 AND TO THE SOUTH 62 FEET OF SAID LOT 52; AND UNDIVIDED HALF OF THOSE PARTS OF LOTS 51, 52, AND 53 IN BLOCK 10 IS ASSESSOR'S DIVISION OF THE SOUTHWEST FRACTIONAL QUARTER OF SECTION 22, TOWNSHIP 39 NORTH, RANGE 14 EAST OF THE

# UNOFFICIAL COPY

THIRD PRINCIPAL MERIDIAN, LYING WEST OF THE WEST LINE OF THE RIGHT OF WAY OF THE ILLINOIS CENTRAL RAILROAD AND EAST OF THE EAST LINE OF CALUMET AVENUE, AS NOW LAID OUT AND MARKED ON THE PLAT OF MEEKER'S ADDITION TO CHICAGO, AS LOT "AA", DESCRIBED AS ALL THAT PORTION LYING EAST OF THE NORTH 68 FEET OF LOT 6, IN CLARKE'S SUBDIVISION OF LOTS 51 AND 56 AND THE NORTH 55 FEET OF LOTS 52 AND 55 OF SAID BLOCK 10 INCLUDED BETWEEN 2 LINES RUNNING EAST AND WEST AND FORMED BY PROLONGING EASTWARDLY THE NORTH AND SOUTH LINE OF SAID ORIGINAL LOTS 51 AND 55; IN COOK COUNTY, ILLINOIS;

ALSO,

## PARCEL THREE

LOT 14 IN CULVER AND OTHERS SUBDIVISION OF LOTS 2 AND 3 IN BLOCK 5 IN JONES ADDITION TO CHICAGO WITH LOTS 2 IN BLOCK 11 AND 3 AND 4 IN BLOCK 12 IN ASSESSOR'S DIVISION IN THE SOUTHWEST FRACTIONAL 1/4 OF SECTION 22, TOWNSHIP 39 NORTH, RANGE 14 EAST OF THE THIRD PRINCIPAL MERIDIAN, IN COOK COUNTY, ILLINOIS;

THAT PART OF THE AFORESAID TRACT BEING MORE PARTICULARLY DESCRIBED AS FOLLOWS: COMMENCING AT THE POINT OF INTERSECTION OF THE EASTWARD EXTENSION OF THE NORTH LINE OF EAST 18TH STREET WITH THE WESTERLY RIGHT OF WAY LINE OF THE ILLINOIS CENTRAL RAILROAD COMPANY, AFORESAID; THENCE SOUTH 16°42'49" EAST, ALONG SAID WESTERLY RIGHT OF WAY LINE, 215.27 FEET TO THE NORTH LINE OF MEEKER'S ADDITION TO CHICAGO, AFORESAID; THENCE SOUTH 89°58'39" WEST, ALONG SAID NORTH LINE, 2.09 FEET TO THE EASTERLY LINE OF SOUTH CALUMET AVENUE; THENCE SOUTH 16°42'49" EAST, ALONG THE EASTERLY LINE OF SOUTH CALUMET AVENUE, 7.95 FEET TO THE POINT OF BEGINNING; THENCE SOUTH 16°42'49" EAST, ALONG THE EASTERLY LINE OF SOUTH CALUMET AVENUE, 218.34 FEET; THENCE SOUTHERLY ALONG THE EASTERLY LINE OF SOUTH CALUMET AVENUE, 57.16 FEET BEING THE ARC OF A CIRCLE, CONVEX TO THE EAST, HAVING A RADIUS OF 195.00 FEET AND WHOSE CHORD BEARS SOUTH 08°18'59" EAST A DISTANCE OF 56.95 FEET; THENCE SOUTH 00°04'52" WEST, ALONG THE EASTERLY LINE OF SOUTH CALUMET AVENUE, 37.56 FEET; THENCE SOUTH 89°55'08" EAST, 17.06 FEET; THENCE NORTH 73°16'26" EAST, 142.00 FEET TO THE EASTERLY LINE OF SAID TRACT; THENCE NORTH 19°11'14" WEST, ALONG THE EASTERLY LINE OF SAID TRACT, 315.86 FEET; THENCE SOUTH 73°16'26" WEST, 125.53 FEET TO THE POINT OF BEGINNING, WHICH SURVEY IS ATTACHED TO THE DECLARATION OF CONDOMINIUM RECORDED AS DOCUMENT NUMBER 0623316047, TOGETHER WITH AN UNDIVIDED PERCENTAGE INTEREST IN THE COMMON ELEMENTS, IN COOK COUNTY, ILLINOIS.

## PARCEL 2:

THE EXCLUSIVE RIGHT TO USE STORAGE SPACE S-156, A LIMITED COMMON ELEMENT AS DELINEATED ON THE SURVEY ATTACHED TO THE DECLARATION AFORESAID, RECORDED AS DOCUMENT 0623316047.

UNOFFICIAL COPY

GRANTOR ALSO HEREBY GRANTS TO THE GRANTEE, ITS SUCCESSORS AND ASSIGNS, AS RIGHTS AND EASEMENTS APPURTENANT TO THE ABOVE DESCRIBED REAL ESTATE, THE RIGHTS AND EASEMENTS FOR THE BENEFIT OF SAID PROPERTY SET FORTH IN THE DECLARATION OF CONDOMINIUM, AND GRANTOR RESERVES TO ITSELF, ITS SUCCESSORS AND ASSIGNS, THE RIGHTS AND EASEMENTS SET FORTH IN SAID DECLARATION FOR THE BENEFIT OF THE REMAINING PROPERTY DESCRIBED THEREIN.

THIS DEED IS SUBJECT TO ALL RIGHTS, EASEMENTS, COVENANTS, CONDITIONS, RESTRICTIONS AND RESERVATIONS CONTAINED IN SAID DECLARATION THE SAME AS THOUGH THE PROVISIONS OF SAID DECLARATION WERE RECITED AND STIPULATED AT LENGTH HEREIN.

COMMONLY KNOWN AS: 1841 SOUTH CALUMET AVENUE, CHICAGO, ILLINOIS 60616

PINS: 17-22-310-001-0000; 17-22-310-002-0000; 17-22-310-012-0000; 17-22-501-019-0000 (affect portions of the property and other property)

Property of Cook County Clerk's Office

