

UNOFFICIAL COPY



Doc#: 0702255283 Fee: \$26.50
Eugene "Gene" Moore RHSP Fee: \$10.00
Cook County Recorder of Deeds
Date: 01/22/2007 04:33 PM Pg: 1 of 2

WHEN RECORDED RETURN TO:
EMERSON DEVELOPMENT
CORPORATION
4961 EMERSON AVE
PALATINE IL 60067-0401

DATED: 12-13-2006


P.I.N # 03-19-319-036-0000

Satisfaction of Mortgage

The undersigned Bank certifies that the following is fully paid and satisfied:
Document executed by EMERSON DEVELOPMENT CORPORATION, dated 6-12-2006, to Bank and recorded in the office
of the Register of Deeds of: COOK County Illinois, Document Number 0620655079, in (Reel) (Image)
RECORDED ON: 7-25-2006

LEGAL DESCRIPTION:
SEE ATTACHED LEGAL DESCRIPTION

Associated Bank, N.A.




BY: Patricia E. Pratt, Document Review Supervisor


STATE OF WISCONSIN)
)SS
BROWN COUNTY)

Before me, a Notary Public in and for said county, personally appeared Patricia E. Pratt, as Document Review Supervisor who acknowledged signing said instrument as said authorized agent in behalf of said corporation and by authority of its board of directors; and that said instrument is a free act and deed individually and as said authorized agent, and the free and corporate act and deed of said corporation.

IN TESTIMONY WHEREOF, I have hereunto subscribed my name and affixed my official seal on 12-13-2006.

THIS INSTRUMENT WAS DRAFTED BY
KAY CORCORAN
Associated Bank N.A.
PO Box 19097
Green Bay, WI 54307-9097
Account No. 6202853-9019

 (SEAL)
KAY CORCORAN
Notary Public, State of Wisconsin
My Commission Expires 7-11-2010



UNOFFICIAL COPY

Must Be Attached to Mortgage Satisfaction

LEGAL DESCRIPTION

LOT 185 IN RAYMOND L. LUTGERT'S SUBDIVISION OF THE WEST 78 ACRES OF THE SOUTH WEST QUARTER OF SECTION 19, TOWNSHIP 42 NORTH, RANGE 11 EAST OF THE THIRD PRINCIPAL MERIDIAN, (EXCEPT THE SOUTH 25 FEET THEREOF) IN COOK COUNTY, ILLINOIS.

PROPERTY ADDRESS: 1208 N RACE, ARLINGTON HEIGHTS, IL 60004

TAX ID #: 03-19-319-036-0000

Property of Cook County Clerk's Office