

# UNOFFICIAL COPY

**STEWART TITLE**  
**2 NORTH LASALLE #625**  
**CHICAGO, ILLINOIS 60602**  
**312-849-4243**



Doc#: 0702302181 Fee: \$32.00  
Eugene "Gene" Moore RHSP Fee: \$10.00  
Cook County Recorder of Deeds  
Date: 01/23/2007 11:39 AM Pg: 1 of 5

509239  
STEWART TITLE OF ILLINOIS  
2 N. LaSalle Street  
Suite 625  
Chicago, IL 60602  
312-849-4243

# SPECIAL WARRANTY DEED

## LEGAL DESCRIPTION:

**PIN NUMBER:** 1636-201-009 J-D/S

**PROPERTY ADDRESS:** 2412 West Brass Ave  
Chicago, IL 60608

SK9

**UNOFFICIAL COPY****SPECIAL WARRANTY DEED**

509239 Skul

This indenture, made this 19 day of January, 2006<sup>7</sup>, between McKinley Gardens, LLC, an Illinois limited liability company, Grantor, and Cindy Chen Wu and Shao Y. Tong of 2601 S. Lowe, Chicago, Illinois, Grantee

WITNESSETH, that the Grantor, for and in consideration of the sum of Ten Dollar (\$10.00) and good and valuable consideration in hand paid by the Grantee, the receipt whereof is hereby acknowledged, and pursuant to authority of the managing member, by these presents does REMISE, RELEASE, ALIEN AND CONVEY unto Grantees, *not as tenants in common, or joint tenant, but as Tenants by the entirety*, FOREVER, all the following real estate situated in Cook County, Illinois which is commonly and known and described as follows:

The property is legally described in Exhibit A, attached hereto.

Together with all and singular the hereditaments and appurtenances thereunto belonging, or in anywise appertaining, and the reversion and reversions, remainder and remainders, rents, issues and profits thereof, and all the estate, right, title, interest, claim or demand whatsoever, of Grantor, either in law or equity, of, in and to the above described premises, with the hereditaments and appurtenances: TO HAVE AND TO HOLD the said premises as above described, with the appurtenances, unto the Grantee, their heirs and assigns forever.

And the Grantor, for itself, and its successors, does covenant, promise and agree, to and with the Grantee, its heirs and assigns, that it has not done or suffered to be done, anything whereby the said premises hereby granted are, or may be, in any manner encumbered or charged, except as recited; and that the said premises, against all persons lawfully claiming, or to claim the same, by, through or under it, it WILL WARRANT AND DEFEND, subject to:

- (a) General real estate taxes for the current year not yet due and for subsequent years, including taxes which may accrue by reason of new or additional improvements during the year of Closing;
- (b) Special taxes or assessments for improvements not yet completed;
- (c) Easements, covenants, restrictions, agreements, conditions and building lines of record and party wall rights;

# UNOFFICIAL COPY

## EXHIBIT A

UNIT #2412

THAT PART OF:

PARCEL 1: THAT PART OF BLOCK 31 LYING EAST OF A LINE 100 FEET OF AND PARALLEL WITH THE EAST LINE OF THE RIGHT OF WAY OF THE PITTSBURGH CINCINNATI AND ST LOUIS RAILWAY COMPANY IN SAMUEL J. WALKER'S SUBDIVISION OF THAT PART SOUTH OF THE ILLINOIS AND MICHIGAN CANAL OF THE NORTHWEST QUARTER OF SECTION 31, TOWNSHIP 39 NORTH, RANGE 14, EAST OF THE THIRD PRINCIPAL MERIDIAN, AND OF THAT PART SOUTH OF THE ILLINOIS AND MICHIGAN CANAL OF THE EAST HALF OF THE NORTHEAST QUARTER OF SECTION 36, TOWNSHIP 39 NORTH, RANGE 13, EAST OF THE THIRD PRINCIPAL MERIDIAN;

ALSO


PARCEL 2: A STRIP OF LAND 20 FEET IN WIDTH LYING NORTHEASTERLY OF AND ADJOINING THE EAST LINE OF SAID BLOCK 31 IN SAMUEL J. WALKER'S SUBDIVISION AFORESAID;


ALSO


PARCEL 3: A STRIP OF LAND 7 FEET IN WIDTH LYING SOUTHEASTERLY OF AND ADJOINING BLOCK 31 WEST OF THE WEST LINE OF SOUTH WESTERN AVENUE AND EAST OF A LINE PARALLEL WITH AND 100 FEET EAST OF THE EAST LINE OF THE RIGHT OF WAY OF THE PITTSBURGH, CINCINNATI, AND ST LOUIS RAILWAY COMPANY IN SAMUEL J. WALKER'S SUBDIVISION AFORESAID,

COMMENCING AT THE SOUTHEAST CORNER OF PARCEL 2 THENCE SOUTH 68°23'09" WEST, 105.71 FEET; THENCE NORTH 21°36'51" WEST 11.91 FEET TO THE POINT OF BEGINNING; THENCE NORTH 21°34'09" WEST, 35.76 FEET; THENCE SOUTH 68°25'51" WEST; 17.63 FEET; THENCE SOUTH 21°34'09" EAST, 35.76 FEET; THENCE NORTH 68°25'51" EAST, 17.63 FEET TO THE POINT OF BEGINNING, ALL IN COOK COUNTY, ILLINOIS.

Common Address: 2412 W. Bross Ave., Chicago, IL  
PIN: 16-36-201-009  
16-36-201-015

STATE OF ILLINOIS	
STATE TAX	REAL ESTATE TRANSFER TAX
	JAN. 22. 07
000003829	00300.50
REAL ESTATE TRANSFER TAX	# FP 102804
DEPARTMENT OF REVENUE	

CITY OF CHICAGO	
CITY TAX	REAL ESTATE TRANSFER TAX
	JAN. 22. 07
0000021307	02253.75
REAL ESTATE TRANSACTION TAX	# FP 102807
DEPARTMENT OF REVENUE	

COOK COUNTY	
COUNTY TAX	REAL ESTATE TRANSFER TAX
	JAN. 22. 07
0000038201	00150.25
REAL ESTATE TRANSACTION TAX	# FP 102810
REVENUE STAMP	

# UNOFFICIAL COPY

- (d) The Declaration for McKinley Gardens Townhomes (the "Declaration"); including all Exhibits thereto, as amended from time to time;
- (e) The Illinois Condominium Property act;
- (f) The Plat attached as an Exhibit to the Declaration;
- (g) Applicable zoning and building laws and ordinances;
- (h) Roads and highways, if any;
- (i) Unrecorded public utility easements, if any;
- (j) Grantee's mortgage, if any;
- (k) Plats of dedication and covenants thereof; and
- (l) Acts done or suffered by Grantee, or anyone claiming under Grantee.

IN WITNESS WHEREOF, Grantor has caused its name to be signed to these presents by its Managing Member the day and year first above written.

**McKINLEY GARDENS, LLC**, an Illinois limited liability company

By: \_\_\_\_\_  
Managing Member

Prepared by: Murray J. Lewison  
Johnson and Colmar  
300 S. Wacker Drive – Suite 1000  
Chicago, Illinois 60606



After Recording  
Mail to: Fengtian Ma  
2861 S. Archer Ave  
Chicago, IL 60608


Send Subsequent  
Tax Bills to:  
Cindy Chen Wu  
Shao Y. Tong  
2412 W. Broadway Ave. # A 14  
Chicago, IL 60608


# UNOFFICIAL COPY

STATE OF ILLINOIS )  
                                  )SS.  
COUNTY OF COOK    )

I, the undersigned, a notary public in and for said County, in the State aforesaid, do hereby certify that William E. Warman, personally known to me to be the same person whose name is subscribed to the foregoing Special Warranty Deed, appeared before me this day in person and acknowledged that he signed, sealed and delivered the said instrument, on behalf of the limited liability company and as his free and voluntary act, for the uses and purposes therein set forth.

GIVEN under my hand and seal, this 19 day of January, 2007.

Notary Public 



Property of Cook County Clerk's Office