

UNOFFICIAL COPY



SATISFACTION OR RELEASE
OF MECHANIC'S LIEN:

Doc#: 0702545055 Fee: \$18.50
Eugene "Gene" Moore RHSP Fee:\$10.00
Cook County Recorder of Deeds
Date: 01/25/2007 02:52 PM Pg: 1 of 3

STATE OF ILLINOIS }

COUNTY OF Cook }

Mail Recorded Document to:

Kevin A. Sterling, Esq.
325 N. LaSalle Street
Suite 600
Chicago, IL 60610

Pursuant to and in compliance with the Illinois Statute relating to mechanics liens, and for valuable consideration, receipt whereof is hereby acknowledged, the undersigned, does hereby acknowledge satisfaction or release of the claim against KLEIN CONSTRUCTION SERVICES, INC.; Tree Studios, LLC; Pops for Champagne; Greenwich Capital Financial Products, Inc.; Medinah Holdings, LLC for **Five Thousand Nine Hundred Ninety-Six and Seventy Five Hundredths (\$5,996.75) Dollars**, on the following described property, to wit:

Street Address: **Pops For Champagne 601 N. State Street Chicago, IL:**


A/K/A: **SEE ATTACHED LEGAL DESCRIPTION**

A/K/A: **TAX # 17-10-115-004; 17-10-115-005; 17-10-115-006**

which claim for lien was filed in the office of the recorder of deeds of Cook County, Illinois, as mechanic's lien document number(s) **0635350002;**

IN WITNESS WHEREOF, the undersigned has signed this instrument this **January 19, 2007.**

ALLIANCE FIRE PROTECTION, INC.

BY: 
President

Prepared By:
ALLIANCE FIRE PROTECTION, INC.
998 Forest Edge Drive
Vernon Hills, IL 60061


FOR THE PROTECTION OF THE OWNER, THIS RELEASE SHOULD BE FILED WITH THE RECORDER OF DEEDS OR THE REGISTRAR OF TITLES IN WHOSE OFFICE THE CLAIM FOR LIEN WAS FILED.

UNOFFICIAL COPY

VERIFICATION


STATE OF ILLINOIS)
)
COUNTY OF Cook)

The affiant, Fred L. Kroll, being first duly sworn, on oath deposes and says that he/she is President of the claimant; that he/she has read the foregoing satisfaction and release of claim and knows the contents thereof; and that all the statements therein contained are true.

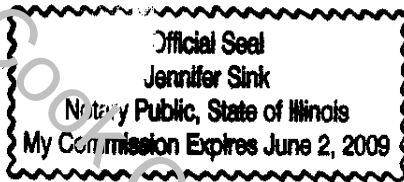


President

Subscribed and sworn to
before me this **January 19, 2007**



Notary Public's Signature



Property of Cook County Clerk's Office

UNOFFICIAL COPY

LEGAL DESCRIPTION OF THE PROPERTY

Parcel 3 (free Studio and the Courtyard):

That part of block 27 in Kinzie's addition to Chicago, in Section 10, Township 39 North, Range 14 East of the Third Principal Meridian, lying West of the following described line:

Beginning at a point on the North line of said block, 144.03 feet West of the Northeast corner thereof, thence South on a line forming an angle of 89 degrees 54 minutes 48 seconds to the right of the last described line, 49.53 feet; thence west on a line forming an angle of 89 degrees 49 minutes 06 seconds to the left of the last described line, 8.00 feet; thence South on a line forming an angle of 90 degrees 10 minutes 55 seconds to the right of the last described line, 5.62 feet; thence West on a line forming an angle of 90 degrees 02 minutes 01 seconds to the left of the last described line, 55.01 feet; thence South on a line forming an angle of 90 degrees 01 minutes 53 seconds to the right of the last described line, 107.21 feet; thence east on a line forming an angle of 90 degrees 07 minutes 23 seconds to the right of the last described line, 55.00 feet; thence south on a line forming an angle of 90 degrees 04 minutes 15 seconds to the left of the last described line, 6.52 feet; thence east on a line forming an angle of 89 degrees 33 minutes 57 seconds to the right of the last described line, 6.02 feet; thence south on a line forming an angle of 89 degrees 24 minutes 15 seconds to the left of the last described line, 49.22 feet to a point on the South line of said block, 144.08 feet West of the Southeast corner thereof, in Cook County, Illinois.