

# UNOFFICIAL COPY

8



Doc#: 0702626060 Fee: \$28.00  
Eugene "Gene" Moore RHSP Fee: \$10.00  
Cook County Recorder of Deeds  
Date: 01/26/2007 12:04 PM Pg: 1 of 3

## SPECIAL WARRANTY DEED

2071907/MTCIAL/1 of 3

THE GRANTOR, 4418-24 North Clark Street, L.L.C., an Illinois Limited Liability Company, of the City of Chicago, State of Illinois, for and in consideration of the sum of TEN (\$10.00) and 00/100 DOLLARS and other good and valuable consideration, in hand paid, CONVEYS AND WARRANTS TO: Janice DeHaven of 4407 N. Greenview, #3W, Chicago, Illinois ("Grantee"), the following described Real Estate situated in the County of Cook in the State of Illinois, to wit:





(above space for recorder only)

SEE LEGAL DESCRIPTION ATTACHED HERETO AND MADE A PART HEREOF.

Permanent Real Estate Index Number(s): 14-17-120-021-0000; 14-17-120-022-0000 (affects part of the underlying land and other property)

Address of Real Estate: 4418-24 North Clark Street, Unit 407/20-1/S-23, Chicago, Illinois 60640

SUBJECT TO: (1) real estate taxes not yet due and payable; (2) special taxes or assessments for improvements not yet completed and other assessments or installments thereof not due and payable at the time of closing; (3) applicable zoning, planned unit developments, building laws, ordinances and restrictions; (4) public, private, utility and railroad easements; (5) encroachments, covenants, conditions, restrictions, and agreements of record, provided none of the foregoing materially adversely affect Grantee's quiet use and enjoyment of the Premises as a residential condominium; (6) the Declaration of Covenants, Conditions, Restrictions and Easements: Reciprocal Easement Agreement, the Declaration of Condominium for 4420 Clark Condominiums, and other project documents, including without limitation any easements or agreements necessary or desirable to effectuate the use of the property as a condominium, and any amendments and exhibits thereto; (7) the provisions of the Illinois Condominium Property Act; (8) acts done or suffered by Grantee, or anyone claiming, by, through, or under Grantee; (9) liens and other matters as to which the Title Insurer (as hereinafter defined) commits to insure Grantee against loss or damage.



MGB TITLE

# UNOFFICIAL COPY

In Witness Whereof, said Grantor has caused its name to be signed to these presents by its authorized agent on 1/24, 2007


4418-24 North Clark Street, L.L.C.,  
an Illinois limited liability company  
BY: Berger Development, LTD.  
Its: Manager

BY: [Signature]  
David Berger,  
Its: President

State of Illinois)  
) ss  
County of Cook)

I, the undersigned, a Notary Public, in and for the County and State aforesaid, DO HEREBY CERTIFY, that David Berger, in the capacity noted above, and personally known to me to be the same person whose name is subscribed to the foregoing instrument, signed, sealed and delivered the said instrument as his free and voluntary act, in the capacity noted above, for the uses and purpose therein set forth.

Given under my hand and official seal, this 24 day of January, 2007.



[Signature]  
Notary Public

This Instrument was prepared by:

Brown, Udell & Pomerantz, 1332 N. Halsted St. Suite 100, Chicago, IL, 60622.

Mail to:

Francis L. White  
805 Dempster St.  
Evanston, IL. 60201

Send subsequent tax bills to:

Janice L. De Haven  
4418-24 North Clark Street  
Unit 407  
Chicago, IL 60640

City of Chicago  
Dept. of Revenue



Real Estate  
Transfer Stamp

~~489228~~

~~\$1,162.50~~

01/25/2007 10:26 Batch 00751 26

# UNOFFICIAL COPY

LEGAL DESCRIPTION

**PARCEL 1:**

UNITS 407, PU-1 IN THE 4420 CLARK CONDOMINIUMS AS DELINEATED ON A SURVEY OF THE FOLLOWING DESCRIBED PROPERTY:

LOTS 7 AND 8 IN BLOCK 23 IN RAVENSWOOD, BEING A SUBDIVISION IN THE SOUTH 1/2 OF THE SOUTHWEST 1/4 OF THE NORTHWEST 1/4 OF SECTION 17 AND PART OF SECTION 18, TOWNSHIP 40 NORTH, RANGE 14, EAST OF THE THIRD PRINCIPAL MERIDIAN, IN COOK COUNTY, ILLINOIS, EXCEPT THAT PART DESCRIBED AS FOLLOWS:

ALL THAT PART THEREOF LYING ABOVE A HORIZONTAL PLANE OF 24.07 FEET (CHICAGO CITY DATUM) AND LYING BELOW A HORIZONTAL PLANE OF 37.59 FEET (CHICAGO CITY DATUM) AND BEING BOUNDED AND DESCRIBED AS COMMENCING AT THE NORTHEAST CORNER OF LOT 7; THENCE SOUTH 89 DEGREES 58 MINUTES 56 SECONDS WEST, 0.51 FEET ALONG THE NORTH LINE OF LOT 7; THENCE SOUTH 00 DEGREES 01 MINUTES 04 SECONDS EAST, 1.06 FEET TO A POINT FOR A PLACE OF BEGINNING; THENCE NORTH 89 DEGREES 59 MINUTES 32 SECONDS WEST, 43.54 FEET; THENCE SOUTH 30 DEGREES 00 MINUTES 28 SECONDS WEST, 1.16 FEET; THENCE NORTH 89 DEGREES 59 MINUTES 32 SECONDS WEST, 11.02 FEET; THENCE SOUTH 00 DEGREES 00 MINUTES 28 SECONDS WEST, 3.50 FEET; THENCE SOUTH 89 DEGREES 59 MINUTES 32 SECONDS EAST, 8.41 FEET; THENCE SOUTH 00 DEGREES 00 MINUTES 28 WEST, 12.42 FEET; THENCE SOUTH 89 DEGREES 59 MINUTES 32 SECONDS EAST, 7.83 FEET; THENCE SOUTH 00 DEGREES 00 MINUTES 28 SECONDS WEST, 11.92 FEET; SOUTH 89 DEGREES 59 MINUTES 32 SECONDS EAST, 14.75 FEET; THENCE SOUTH 00 DEGREES 00 MINUTES 28 SECONDS WEST, 19.52 FEET; THENCE NORTH 89 DEGREES 59 MINUTES 32 SECONDS WEST, 7.20 FEET; THENCE SOUTH 00 DEGREES 00 MINUTES 28 SECONDS WEST, 27.53 FEET; THENCE NORTH 89 DEGREES 59 MINUTES 32 SECONDS WEST, 5.93 FEET; THENCE SOUTH 00 DEGREES 00 MINUTES 28 SECONDS WEST, 16.58 FEET; THENCE SOUTH 89 DEGREES 59 MINUTES 32 SECONDS EAST, 32.32 FEET; THENCE NORTH 00 DEGREES 00 MINUTES 28 SECONDS EAST, 6.50 FEET; THENCE 89 DEGREES 59 MINUTES 32 SECONDS EAST, 11.26 FEET; THENCE SOUTH 00 DEGREES 00 MINUTES 28 SECONDS WEST, 1.92 FEET; SOUTH 89 DEGREES 59 MINUTES 32 SECONDS EAST, 6.07 FEET; THENCE NORTH 08 DEGREES 00 MINUTES 52 SECONDS WEST, 88.75 FEET TO THE POINT OF BEGINNING, IN COOK COUNTY, ILLINOIS, WHICH SURVEY IS ATTACHED TO THE DECLARATION OF CONDOMINIUM RECORDED AS DOCUMENT NUMBER 0625845052, AS AMENDED FROM TIME TO TIME, TOGETHER WITH AN UNDIVIDED PERCENTAGE INTEREST IN THE COMMON ELEMENTS.

**PARCEL 2:**

THE EXCLUSIVE RIGHT TO THE USE OF STORAGE SPACE S-23, A LIMITED COMMON ELEMENT AS DELINEATED ON THE SURVEY, ATTACHED TO THE DECLARATION AFORESAID RECORDED AS DOCUMENT NUMBER 0625845052, AS AMENDED FROM TIME TO TIME.

GRANTOR ALSO HEREBY GRANTS TO THE GRANTEE, ITS SUCCESSORS AND ASSIGNS, AS RIGHTS AND EASEMENTS APPURTENANT TO THE ABOVE DESCRIBED REAL ESTATE, THE RIGHTS AND EASEMENTS FOR THE BENEFIT OF SAID PROPERTY SET FORTH IN THE DECLARATION OF CONDOMINIUM AND GRANTOR RESERVES TO ITSELF, ITS SUCCESSORS AND ASSIGNS, THE RIGHTS AND EASEMENT SET FORTH IN SAID DECLARATION FOR THE BENEFIT OF THE REMAINING PROPERTY DESCRIBED THEREIN.

THIS DEED IS SUBJECT TO ALL RIGHTS, EASEMENTS, COVENANTS, CONDITIONS, RESTRICTIONS AND RESERVATIONS CONTAINED IN SAID DECLARATION THE SAME AS THOUGH THE PROVISIONS OF SAID DECLARATION WERE RECITED AND STIPULATED AT LENGTH HEREIN

COMMONLY KNOWN AS: Unit 407, 4418-24, North Clark Street, Chicago, Illinois 60640

PINS: 14-17-120-021-0000; 14-17-120-022-000 (affect portions of the property and other property)