

UNOFFICIAL COPY



Doc#: 0703241135 Fee: \$52.00
Eugene "Gene" Moore RHSP Fee: \$10.00
Cook County Recorder of Deeds
Date: 02/01/2007 12:07 PM Pg: 1 of 15

Andrea Williams

M.G.R. TITLE COMPANY, LLC

After Recording Return To:
COUNTRYWIDE HOME LOANS, INC.
MS SV-79 DOCUMENT PROCESSING
P.O.Box 10423
Van Nuys, CA 91410-0423
Prepared By:
DEBRA CAMPISE
Countrywide Bank, N.A.

1600 GOLF ROAD,
ROLLING MEADOWS, IL 60008

2010941 507-A11

[Space Above This Line For Recording Data]

2070941
[Escrow/Closing #]

00015064885901007
[Doc ID #]

MORTGAGE
(Line of Credit)

MIN 1001337-0001749752-3


THIS MORTGAGE, dated JANUARY 22, 2007, is between
JAMIL D BAYRAM, **unmarried**

JB

This transaction is subject and subordinate to the 437,201.00 Mortgage recorded as Document Number 0703241134.

residing at
2828 N. CAMBRIDGE AVE # 507, CHICAGO, IL 60657
the person or persons signing as "Mortgagor(s)" below and hereinafter referred to as "we," "our" or "us" and MORTGAGE ELECTRONIC REGISTRATION SYSTEMS, INC., ("MERS") a Delaware corporation, with an address of P.O. Box 2026, Flint, MI 48501-2026, tel. (888) 679-MERS acting solely as nominee for Countrywide Bank, N.A. ("Lender" or "you") and its successors and assigns. **MERS is the "Mortgagee" under this Mortgage.**

● MERS HELOC - IL Mortgage
1D999-IL (10/06)(d/i)



* 2 3 9 9 1 *



* 1 5 0 6 4 8 8 5 9 0 0 0 0 1 D 9 9 9 *

M.G.R. TITLE

UNOFFICIAL COPY

DOC ID #: 00015064885901007

MORTGAGED PREMISES: In consideration of the loan hereinafter described, we hereby mortgage, grant and convey to MERS (solely as nominee for Lender and Lender's successors and assigns) and to the successors and assigns of MERS, the premises located at:

1841 S CALUMET AVE # 2004, CHICAGO

Street, Municipality

COOK

Illinois

60616

(the "Premises").

County

ZIP

and further described as:

SEE EXHIBIT "A" ATTACHED HERETO AND MADE A PART HEREOF.

Parcel ID #: 17225010190000; 1727310001; 002; 012-0000 JB

The Premises includes all buildings, fixtures and other improvements now or in the future on the Premises and all rights and interests which derive from our ownership, use or possession of the Premises and all appurtenances thereto.

WE UNDERSTAND and agree that MERS is a separate corporation acting solely as nominee for Lender and Lender's successors and assigns, and holds only legal title to the interests granted by us in this Mortgage, but, if necessary to comply with law or custom, MERS (as nominee for Lender and Lender's successors and assigns) has the right: to exercise any or all of those interests, including, but not limited to, the right to foreclose and sell the Property, and to take any action required of Lender including, but not limited to, releasing or canceling this Mortgage.

LOAN: This Mortgage will secure your loan to us in the principal amount of \$ 53,838.00 or so much thereof as may be advanced and readvanced from time to time to JAMIL D. BAYRAM

the Borrower(s) under the Home Equity Credit Line Agreement and Disclosure Statement (the "Note"), dated JANUARY 22, 2007, plus interest and costs, late charges and all other charges related to the loan, all of which sums are repayable according to the Note. This Mortgage will also secure the performance of all of the promises and agreements made by us and each Borrower and Co-Signer in the Note, all of our promises and agreements in this Mortgage, any extensions, renewals, amendments, supplements and other modifications of the Note, and any amounts advanced by you under the terms of the section of this Mortgage entitled "Our Authority To You." Loans under the Note may be made, repaid and remade from time to time in accordance with the terms of the Note and subject to the Credit Limit set forth in the Note.

UNOFFICIAL COPY

DOC ID #: 00015064885901007

OWNERSHIP: We are the sole owner(s) of the Premises. We have the legal right to mortgage the Premises to you.

OUR IMPORTANT OBLIGATIONS:

(a) **TAXES:** We will pay all real estate taxes, assessments, water charges and sewer rents relating to the Premises when they become due. We will not claim any credit on, or make deduction from, the loan under the Note because we pay these taxes and charges. We will provide you with proof of payment upon request.

(b) **MAINTENANCE:** We will maintain the building(s) on the Premises in good condition. We will not make major changes in the building(s) except for normal repairs. We will not tear down any of the building(s) on the Premises without first getting your consent. We will not use the Premises illegally. If this Mortgage is on a unit in a condominium or a planned unit development, we shall perform all of our obligations under the declaration or covenants creating or governing the condominium or planned unit development, the by-laws and regulations of the condominium or planned unit development and constituent documents.

(c) **INSURANCE:** We will keep the building(s) on the Premises insured at all times against loss by fire, flood and any other hazards you may specify. We may choose the insurance company, but our choice is subject to your reasonable approval. The policies must be for at least the amounts and the time periods that you specify. We will deliver to you upon your request the policies or other proof of the insurance. The policies must name you as "mortgagee" and "loss-payee" so that you will receive payment on all insurance claims, to the extent of your interest under this Mortgage, before we do. The insurance policies must also provide that you be given not less than 10 days prior written notice of any cancellation or reduction in coverage, for any reason. Upon request, we shall deliver the policies, certificates or other evidence of insurance to you. In the event of loss or damage to the Premises, we will immediately notify you in writing and file a proof of loss with the insurer. You may file a proof of loss on our behalf if we fail or refuse to do so. You may also sign our name to any check, draft or other order for the payment of insurance proceeds in the event of loss or damage to the Premises. If you receive payment of a claim, you will have the right to choose to use the money either to repair the Premises or to reduce the amount owing on the Note.

(d) **CONDEMNATION:** We assign to you the proceeds of any award or claim for damages, direct or consequential, in connection with any condemnation or other taking of the Premises, or part thereof, or for conveyance in lieu of condemnation, all of which shall be paid to you, subject to the terms of any Prior Mortgage.

(e) **SECURITY INTEREST:** We will join with you in signing and filing documents and, at our expense, in doing whatever you believe is necessary to perfect and continue the perfection of your lien and security interest in the Premises. It is agreed that the Lender shall be subrogated to the claims and liens of all parties whose claims or liens are discharged or paid with the proceeds of the Agreement secured hereby.

(f) **OUR AUTHORITY TO YOU:** If we fail to perform our obligations under this Mortgage, you may, if you choose, perform our obligations and pay such costs and expenses. You will add the amounts you advance to the sums owing on the Note, on which you will charge interest at the interest rate set forth in the Note. If, for example, we fail to honor our promises to maintain insurance in effect, or to pay filing fees, taxes or the costs necessary to keep the Premises in good condition and repair or to perform any of our other agreements with you, you may, if you choose, advance any sums to satisfy any of our agreements with you and charge us interest on such advances at the interest rate set forth in the Note. This Mortgage secures all such advances. Your payments on our behalf will not cure our failure to perform our promises in this Mortgage. Any replacement insurance that you obtain to cover loss or damages to the Premises may be limited to the amount owing on the Note plus the amount of any Prior Mortgages.

UNOFFICIAL COPY

DOC ID #: 00015064885901007

(g) **PRIOR MORTGAGE:** If the provisions of this paragraph are completed, this Mortgage is subject and subordinate to a prior mortgage dated 12/18/2006 and given by us to
CHL

as mortgagee, in the original amount of \$ 430,707.00 (the "Prior Mortgage"). We shall not increase, amend or modify the Prior Mortgage without your prior written consent and shall upon receipt of any written notice from the holder of the Prior Mortgage promptly deliver a copy of such notice to you. We shall pay and perform all of our obligations under the Prior Mortgage as and when required under the Prior Mortgage.

(h) **HAZARDOUS SUBSTANCES:** We shall not cause or permit the presence, use, disposal, storage, or release of any Hazardous Substances on or in the Premises. We shall not do, nor allow anyone else to do, anything affecting the Premises that is in violation of any Environmental Law. The first sentence of this paragraph shall not apply to the presence, use, or storage on the Premises of small quantities of Hazardous Substances that are generally recognized to be appropriate to normal residential uses and to maintenance of the Premises. As used in this paragraph, "Hazardous Substances" are those substances defined as toxic or hazardous substances by Environmental Law and the following substances: gasoline, kerosene, other flammable or toxic petroleum products, toxic pesticides and herbicides, volatile solvents, materials containing asbestos or formaldehyde, and radioactive materials. As used in this paragraph, "Environmental Law" means federal laws and laws of the jurisdiction where the Premises are located that relate to health, safety or environmental protection.

(i) **SALE OF PREMISES:** We will not sell, transfer ownership of, mortgage or otherwise dispose of our interest in the Premises, in whole or in part, or permit any other lien or claim against the Premises without your prior written consent.

(j) **INSPECTION:** We will permit you to inspect the Premises at any reasonable time.

NO LOSS OF RIGHTS: The Note and this Mortgage may be negotiated or assigned by you without releasing us or the Premises. You may add or release any person or property obligated under the Note and this Mortgage without losing your rights in the Premises.

DEFAULT: Except as may be prohibited by applicable law, and subject to any advance notice and cure period if required by applicable law, if any event or condition of default as described in the Note occurs, you may foreclose upon this Mortgage. This means that you may arrange for the Premises to be sold, as provided by law, in order to pay off what we owe on the Note and under this Mortgage. If the money you receive from the sale is not enough to pay off what we owe you, we will still owe you the difference which you may seek to collect from us in accordance with applicable law. In addition, you may, in accordance with applicable law, (i) enter on and take possession of the Premises; (ii) collect the rental payments, including over-due rental payments, directly from tenants; (iii) manage the Premises; and (iv) sign, cancel and change leases. We agree that the interest rate set forth in the Note will continue before and after a default, entry of a judgment and foreclosure. In addition, you shall be entitled to collect all reasonable fees and costs actually incurred by you in proceeding to foreclosure, including, but not limited to, reasonable attorneys' fees and costs of documentary evidence, abstracts and title reports.

ASSIGNMENT OF RENTS; APPOINTMENT OF RECEIVER: As additional security, we assign to you the rents of the Premises. You or a receiver appointed by the courts shall be entitled to enter upon, take possession of and manage the Premises and collect the rents of the Premises including those past due.

UNOFFICIAL COPY

DOC ID #: 00015064885901007

WAIVERS: To the extent permitted by applicable law, we waive and release any error or defects in proceedings to enforce this Mortgage and hereby waive the benefit of any present or future laws providing for stay of execution, extension of time, exemption from attachment, levy and sale and homestead exemption.

BINDING EFFECT: Each of us shall be fully responsible for all of the promises and agreements in this Mortgage. Until the Note has been paid in full and your obligation to make further advances under the Note has been terminated, the provisions of this Mortgage will be binding on us, our legal representatives, our heirs and all future owners of the Premises. This Mortgage is for your benefit and for the benefit of anyone to whom you may assign it. Upon payment in full of all amounts owing to you under the Note and this Mortgage, and provided any obligation to make further advances under the Note has terminated, this Mortgage and your rights in the Premises shall end.

NOTICE: Except for any notice required under applicable law to be given in another manner, (a) any notice to us provided for in this Mortgage shall be given by delivering it or by mailing such notice by regular first class mail addressed to us at the last address appearing in your records or at such other address as we may designate by notice to you as provided herein, and (b) any notice to you shall be given by certified mail, return receipt requested, to your address at

For MERS:

P.O. Box 2026, Flint, MI 48501-2026

For Lender:

1199 North Fairfax St. Ste. 500, Alexandria, VA 22314

or to such other address as you may designate by notice to us. Any notice provided for in this Mortgage shall be deemed to have been given to us or you when given in the manner designated herein.

RELEASE: Upon payment of all sums secured by this Mortgage and provided your obligation to make further advances under the Note has terminated, you shall discharge this Mortgage without charge to us and shall pay any fees for recording of a satisfaction of this Mortgage.

GENERAL: You can waive or delay enforcing any of your rights under this Mortgage without losing them. Any waiver by you of any provisions of this Mortgage will not be a waiver of that or any other provision on any other occasion.

SECURITY AGREEMENT AND FIXTURE FILING: This Mortgage constitutes a security agreement with respect to all fixtures and other personal property in which you are granted a security interest hereunder, and you shall have all of the rights and remedies of a secured party under the Uniform Commercial Code as enacted in the state where the property is situated (the "Uniform Commercial Code"). The recording of this Mortgage in the real estate records of the county where the property is located shall also operate from the time of recording as a fixture filing in accordance with the Uniform Commercial Code.


UNOFFICIAL COPY

DOC ID #: 00015064885901007

THIS MORTGAGE has been signed by each of us under seal on the date first above written.

Sealed and delivered in the presence of:

Property of Cook County Clerk's Office



Mortgagor: JAMIL D. BAYRAM

Mortgagor:

Mortgagor:

Mortgagor:

UNOFFICIAL COPY

DOC ID #: 00015064885901007

STATE OF ILLINOIS,

Cook County ss:

I, Andrea Williams, a Notary Public in and for said county and state do hereby certify that
JAMIL D. BAYRAM, UNMARRIED


_____, personally known to me to be the same person(s) whose name(s) subscribed to the foregoing instrument, appeared before me this day in person, and acknowledged that he signed and delivered the said instrument as free and voluntary act, for the uses and purposes the rein set forth.

Given under my hand and official seal, this 22 day of January, 2007

My Commission Expires 2/10/07

This Instrument was prepared by:

[Signature]
Notary Public



UNOFFICIAL COPY

PARCEL 1:

UNIT 2004 AND GU-186 AND GU-187 TOGETHER WITH ITS UNDIVIDED PERCENTAGE INTEREST OF THE COMMON ELEMENTS IN THE MUSEUM PARK PLACE CONDOMINIUM, AS DELINEATED ON THE SURVEY OF THAT PART OF THE FOLLOWING DESCRIBED TRACT, SAID TRACT BEING COMPRISED OF THE HEREINAFTER DESCRIBED PARCELS C, C-1 AND THREE ALL TAKEN TOGETHER, ALL IN FRACTIONAL SECTION 22, TOWNSHIP 39 NORTH, RANGE 14 EAST OF THE THIRD PRINCIPAL MERIDIAN, SAID PARCELS MORE PARTICULARLY DESCRIBED AS FOLLOWS:

PARCEL C

THAT PART OF THE LANDS OF THE ILLINOIS CENTRAL RAILROAD COMPANY IN FRACTIONAL SECTION 22, TOWNSHIP 39 NORTH, RANGE 14 EAST OF THE THIRD PRINCIPAL MERIDIAN, BOUNDED AND DESCRIBED AS FOLLOWS: COMMENCING ON THE WESTERLY RIGHT OF WAY LINE OF SAID RAILROAD, AT THE INTERSECTION OF SAID LINE WITH THE NORTHERLY LINE OF 23RD STREET VIADUCT, SAID NORTHERLY LINE BEING 60 FEET (MEASURED PERPENDICULARLY) NORTHERLY OF AND PARALLEL WITH THE CENTERLINE OF THE EXISTING STRUCTURE; THENCE NORTH 16 DEGREES 37 MINUTES 38 SECONDS WEST ALONG SAID WESTERLY RIGHT OF WAY LINE, A DISTANCE OF 1500.00 FEET TO THE POINT OF BEGINNING FOR THAT PART HEREINAFTER DESCRIBED; THENCE NORTH 73 DEGREES 22 MINUTES 22 SECONDS EAST, PARALLEL WITH SAID NORTHERLY LINE OF THE 23RD STREET VIADUCT, A DISTANCE OF 151.02; THENCE NORTHWESTERLY ALONG THE ARC OF A CIRCLE, CONVEX TO THE EASTERLY, WITH A RADIUS OF 5738.60 FEET, THE CHORD OF SAID ARC HAVING A BEARING OF NORTH 17 DEGREES 59 MINUTES 18 SECONDS WEST, A DISTANCE OF 240.13 FEET; THENCE NORTH 19 DEGREES 11 MINUTES 14 SECONDS WEST ALONG A STRAIGHT LINE, TANGENT TO LAST DESCRIBED ARC OF A CIRCLE, A DISTANCE OF 595.75 FEET TO A POINT OF CURVE; THENCE NORTHWESTERLY ALONG THE ARC OF A CIRCLE, CONVEX TO THE EASTERLY, TANGENT TO THE LAST DESCRIBED STRAIGHT LINE, WITH A RADIUS OF 1928.20 FEET, THE CHORD OF SAID ARC HAVING A BEARING OF NORTH 20 DEGREES 44 MINUTES 30 SECONDS WEST, A DISTANCE OF 104.63 FEET TO THE EASTWARD EXTENSION OF THE NORTH LINE OF EAST 18TH STREET; THENCE SOUTH 89 DEGREES 59 MINUTES 21 SECONDS WEST ALONG SAID EASTWARD EXTENSION, A DISTANCE OF 117.47 FEET TO SAID WESTERLY RIGHT OF WAY LINE OF RAILROAD; THENCE SOUTH 16 DEGREES 42 MINUTES 49 SECONDS EAST ALONG SAID WESTERLY RIGHT OF WAY LINE, A DISTANCE OF 908.58 FEET TO THE NORTH LINE OF E. 20TH STREET; THENCE SOUTH 16 DEGREES 37 MINUTES 38 SECONDS EAST CONTINUING ALONG SAID WESTERLY RIGHT OF WAY LINE, A DISTANCE OF 64.46 FEET TO THE POINT OF BEGINNING, IN COOK COUNTY, ILLINOIS;

ALSO,

PARCEL C-1

THE SOUTH 55 FEET OF THAT PART OF LOT 1 LYING EAST OF CALUMET AVENUE, IN BLOCK 5 IN WILLIAM JONES ADDITION TO CHICAGO; THE NORTH 9 FEET OF THE SOUTH 64 FEET OF LOT 1 LYING EAST OF CALUMET AVENUE IN BLOCK 5 IN WILLIAM JONES ADDITION TO CHICAGO; THE NORTH 55 FEET OF LOT 1 LYING EAST OF CALUMET AVENUE IN BLOCK 5 IN WILLIAM JONES ADDITION TO CHICAGO; ALL THOSE PARTS OF LOTS 51, 52 AND 53 IN BLOCK 10 IN ASSESSOR'S DIVISION OF THE SOUTHWEST FRACTIONAL QUARTER OF SECTION 22, TOWNSHIP 39 NORTH, RANGE 14 EAST OF THE THIRD PRINCIPAL MERIDIAN, LYING WEST OF THE WEST LINE OF THE RIGHT OF WAY OF THE ILLINOIS CENTRAL RAILROAD AND EAST OF CALUMET AVENUE AS NOW LAID OUT AND MARKED ON THE PLAT OF MEEKER'S ADDITION TO CHICAGO, ILLINOIS, AS LOT "AA", IN COOK COUNTY, ILLINOIS, AND DESCRIBED AS FOLLOWS, TO WIT: AN UNDIVIDED HALF OF ALL THAT PORTION OF THE ABOVE DESCRIBED PREMISES, LYING EAST OF THE NORTH 68 FEET OF LOT 6 IN CLARKE'S SUBDIVISION OF LOTS 51, AND 52 AND OTHER PROPERTY IN SAID BLOCK 10 INCLUDED BETWEEN 2 LINES RUNNING EAST AND WEST AND FORMED BY THE PROLONGING EASTWARDLY THE NORTH AND SOUTH LINES OF ORIGINAL LOTS 51 AND 52 IN; ALSO, ALL THAT PORTION OF THE REMAINDER OF THE PREMISES IN QUESTION FALLING WITHIN LOT 6 AND TO THE SOUTH 62 FEET OF SAID LOT 52; AND UNDIVIDED HALF OF THOSE PARTS OF LOTS 51, 52, AND 53 IN BLOCK 10 IS ASSESSOR'S DIVISION OF THE SOUTHWEST FRACTIONAL QUARTER OF SECTION 22, TOWNSHIP 39 NORTH, RANGE 14 EAST OF THE

UNOFFICIAL COPY

THIRD PRINCIPAL MERIDIAN, LYING WEST OF THE WEST LINE OF THE RIGHT OF WAY OF THE ILLINOIS CENTRAL RAILROAD AND EAST OF THE EAST LINE OF CALUMET AVENUE, AS NOW LAID OUT AND MARKED ON THE PLAT OF MEEKER'S ADDITION TO CHICAGO, AS LOT "AA", DESCRIBED AS ALL THAT PORTION LYING EAST OF THE NORTH 68 FEET OF LOT 6; IN CLARKE'S SUBDIVISION OF LOTS 51 AND 56 AND THE NORTH 55 FEET OF LOTS 52 AND 55 OF SAID BLOCK 10 INCLUDED BETWEEN 2 LINES RUNNING EAST AND WEST AND FORMED BY PROLONGING EASTWARDLY THE NORTH AND SOUTH LINE OF SAID ORIGINAL LOTS 51 AND 55; IN COOK COUNTY, ILLINOIS;

ALSO,

PARCEL THREE

LOT 14 IN CULVER AND OTHERS SUBDIVISION OF LOTS 2 AND 3 IN BLOCK 5 IN JONES ADDITION TO CHICAGO WITH LOTS 2 IN BLOCK 11 AND 3 AND 4 IN BLOCK 12 IN ASSESSOR'S DIVISION IN THE SOUTHWEST FRACTIONAL 1/4 OF SECTION 22, TOWNSHIP 39 NORTH, RANGE 14 EAST OF THE THIRD PRINCIPAL MERIDIAN, IN COOK COUNTY, ILLINOIS;

THAT PART OF THE AFORESAID TRACT BEING MORE PARTICULARLY DESCRIBED AS FOLLOWS: COMMENCING AT THE POINT OF INTERSECTION OF THE EASTWARD EXTENSION OF THE NORTH LINE OF EAST 18TH STREET WITH THE WESTERLY RIGHT OF WAY LINE OF THE ILLINOIS CENTRAL RAILROAD COMPANY, AFORESAID; THENCE SOUTH 16°42'49" EAST, ALONG SAID WESTERLY RIGHT OF WAY LINE, 215.27 FEET TO THE NORTH LINE OF MEEKER'S ADDITION TO CHICAGO, AFORESAID; THENCE SOUTH 89°58'39" WEST, ALONG SAID NORTH LINE, 2.09 FEET TO THE EASTERLY LINE OF SOUTH CALUMET AVENUE; THENCE SOUTH 16°42'49" EAST, ALONG THE EASTERLY LINE OF SOUTH CALUMET AVENUE, 7.95 FEET TO THE POINT OF BEGINNING; THENCE SOUTH 16°42'49" EAST, ALONG THE EASTERLY LINE OF SOUTH CALUMET AVENUE, 218.34 FEET; THENCE SOUTHERLY ALONG THE EASTERLY LINE OF SOUTH CALUMET AVENUE, 57.16 FEET BEING THE ARC OF A CIRCLE, CONVEX TO THE EAST, HAVING A RADIUS OF 195.00 FEET AND WHOSE CHORD BEARS SOUTH 08°18'59" EAST A DISTANCE OF 56.95 FEET; THENCE SOUTH 00°04'52" WEST, ALONG THE EASTERLY LINE OF SOUTH CALUMET AVENUE, 37.56 FEET; THENCE SOUTH 09°55'08" EAST, 17.06 FEET; THENCE NORTH 73°16'26" EAST, 142.00 FEET TO THE EASTERLY LINE OF SAID TRACT; THENCE NORTH 19°11'14" WEST, ALONG THE EASTERLY LINE OF SAID TRACT, 315.86 FEET; THENCE SOUTH 73°16'26" WEST, 125.53 FEET TO THE POINT OF BEGINNING, WHICH SURVEY IS ATTACHED TO THE DECLARATION OF CONDOMINIUM RECORDED AS DOCUMENT NUMBER 0623313047, TOGETHER WITH AN UNDIVIDED PERCENTAGE INTEREST IN THE COMMON ELEMENTS, IN COOK COUNTY, ILLINOIS.

PARCEL 2:

THE EXCLUSIVE RIGHT TO USE STORAGE SPACE S-¹⁵⁸~~58~~, A LIMITED COMMON ELEMENT AS DELINEATED ON THE SURVEY ATTACHED TO THE DECLARATION AFORESAID, RECORDED AS DOCUMENT 0623316047.

UNOFFICIAL COPY

DOC ID #: 00015064885901007

CONDOMINIUM RIDER

THIS CONDOMINIUM RIDER is made this TWENTY-SECOND day of JANUARY, 2007, and is incorporated into and shall be deemed to amend and supplement the Mortgage, Deed of Trust or Security Deed (the "Security Instrument") of the same date given by the undersigned (the "Borrower") to secure Borrower's Note to Countrywide Bank, N.A.

(the "Lender") of the same date and covering the property described in the Security Instrument and located at

1841 S CALUMET AVE # 2004, CHICAGO, IL 60616-_____

[Property Address]

The Property includes a unit in, together with an undivided interest in the common elements of, a condominium project known as:

MUSEUM PARK PLACE

[Name of Condominium Project]

(the "Condominium Project"). If the owners association or other entity which acts for the Condominium Project (the "Owners Association") holds title to property for the benefit or use of its members or shareholders, the Property also includes Borrower's interest in the Owners Association and the uses, proceeds and benefits of Borrower's interest.

MULTISTATE CONDOMINIUM RIDER - Single Family/Second Mortgage

Page 1 of 3

VMP -208R (0411)

CHL (12/05)(d)

3/99

VMP Mortgage Solutions, Inc.



* 2 3 9 9 1 *



* 1 5 0 6 4 8 8 5 9 0 0 0 0 1 2 0 8 R *

UNOFFICIAL COPY

DOC ID #: 00015064885901007

CONDOMINIUM COVENANTS. In addition to the covenants and agreements made in the Security Instrument, Borrower and Lender further covenant and agree as follows:

A. Condominium Obligations. Borrower shall perform all of Borrower's obligations under the Condominium Project's Constituent Documents. The "Constituent Documents" are the: (i) Declaration or any other document which creates the Condominium Project; (ii) by-laws; (iii) code of regulations; and (iv) other equivalent documents. Borrower shall promptly pay, when due, all dues and assessments imposed pursuant to the Constituent Documents.

B. Hazard Insurance. So long as the Owners Association maintains, with a generally accepted insurance carrier, a "master" or "blanket" policy on the Condominium Project which is satisfactory to Lender and which provides insurance coverage in the amounts (including deductible levels), for the periods, and against loss by fire, hazards included within the term "extended coverage," and any other hazards, including, but not limited to, earthquakes and floods, from which Lender requires insurance, then: (i) Lender waives the provision in Uniform Covenant 2 for the monthly payment to Lender of the yearly premium installments for hazard insurance on the Property; and (ii) Borrower's obligation under Uniform Covenant 5 to maintain hazard insurance coverage on the Property is deemed satisfied to the extent that the required coverage is provided by the Owners Association policy.

What Lender requires as a condition of this waiver can change during the term of the loan.

Borrower shall give Lender prompt notice of any lapse in required hazard insurance coverage provided by the master or blanket policy.

In the event of a distribution of hazard insurance proceeds in lieu of restoration or repair following a loss to the Property, whether to the unit or to common elements, any proceeds payable to Borrower are hereby assigned and shall be paid to Lender for application to the sums secured by the Security Instrument, whether or not then due, with the excess, if any, paid to Borrower.

C. Public Liability Insurance. Borrower shall take such actions as may be reasonable to insure that the Owners Association maintains a public liability insurance policy acceptable in form, amount, and extent of coverage to Lender.

D. Condemnation. The proceeds of any award or claim for damages, direct or consequential, payable to Borrower in connection with any condemnation or other taking of all or any part of the Property, whether of the unit or of the common elements, or for any conveyance in lieu of condemnation, are hereby assigned and shall be paid to Lender. Such proceeds shall be applied by Lender to the sums secured by the Security Instrument as provided in Uniform Covenant 9.


E. Lender's Prior Consent. Borrower shall not, except after notice to Lender and with Lender's prior written consent, either partition or subdivide the Property or consent to: (i) the abandonment or termination of the Condominium Project, except for abandonment or termination required by law in the case of substantial destruction by fire or other casualty or in the case of a taking by condemnation or eminent domain; (ii) any amendment to any provision of the Constituent Documents if the provision is for the express benefit of Lender; (iii) termination of professional management and assumption of self-management of the Owners Association; or (iv) any action which would have the effect of rendering the public liability insurance coverage maintained by the Owners Association unacceptable to Lender.

UNOFFICIAL COPY

DOC ID #: 00015064885901007

F. Remedies. If Borrower does not pay condominium dues and assessments when due, then Lender may pay them. Any amounts disbursed by Lender under this paragraph F shall become additional debt of Borrower secured by the Security Instrument. Unless Borrower and Lender agree to other terms of payment, these amounts shall bear interest from the date of disbursement at the Note rate and shall be payable, with interest, upon notice from Lender to Borrower requesting payment.

BY SIGNING BELOW, Borrower accepts and agrees to the terms and covenants contained in this Condominium Rider.


 _____ (Seal)
 JAMIL D. BAYRAM - Borrower

_____ (Seal)
 - Borrower

_____ (Seal)
 - Borrower

_____ (Seal)
 - Borrower

UNOFFICIAL COPY

DOC ID #: 00015064885901007

PLANNED UNIT DEVELOPMENT RIDER

THIS PLANNED UNIT DEVELOPMENT RIDER is made this TWENTY-SECOND day of JANUARY, 2007, and is incorporated into and shall be deemed to amend and supplement the Mortgage, Deed of Trust or Security Deed (the "Security Instrument") of the same date, given by the undersigned (the "Borrower") to secure Borrower's Note to Countrywide Bank, N.A.

(the "Lender") of the same date and covering the Property described in the Security Instrument and located at:


1841 S CALUMET AVE # 2004, CHICAGO, IL 60616-_____

[Property Address]

The Property includes, but is not limited to, a parcel of land improved with a dwelling, together with other such parcels and certain common areas and facilities, as described in


MULTISTATE PUD RIDER - Single Family/Second Mortgage

Page 1 of 3

 -207R (0411) CHL (12/05)(d)

VMP Mortgage Solutions, Inc.

3/99



* 2 3 9 9 1 *



* 1 5 0 6 4 8 8 5 9 0 0 0 0 1 2 0 7 R *

UNOFFICIAL COPY

DOC ID #: 00015064885901007

(the "Declaration"). The Property is a part of a planned unit development known as

MUSEUM PARK PLACE

[Name of Planned Unit Development]

(the "PUD"). The Property also includes Borrower's interest in the homeowners association or equivalent entity owning or managing the common areas and facilities of the PUD (the "Owners Association") and the uses, benefits and proceeds of Borrower's interest.

PUD COVENANTS. In addition to the covenants and agreements made in the Security Instrument, Borrower and Lender further covenant and agree as follows:

A. PUD Obligations. Borrower shall perform all of Borrower's obligations under the PUD's Constituent Documents. The "Constituent Documents" are the: (i) Declaration; (ii) articles of incorporation, trust instrument or any equivalent document which creates the Owners Association; and (iii) any by-laws or other rules or regulations of the Owners Association. Borrower shall promptly pay, when due, all dues and assessments imposed pursuant to the Constituent Documents.

B. Hazard Insurance. So long as the Owners Association maintains, with a generally accepted insurance carrier, a "master" or "blanket" policy insuring the Property which is satisfactory to Lender and which provides insurance coverage in the amounts (including deductible levels), for the periods, and against loss by fire, hazards included within the term "extended coverage," and any other hazards, including, but not limited to, earthquakes and floods, for which Lender requires insurance, then: (i) Lender waives the provision in Uniform Covenant 2 for the monthly payment to Lender of the yearly premium installments for hazard insurance on the Property; and (ii) Borrower's obligation under Uniform Covenant 5 to maintain hazard insurance coverage on the Property is deemed satisfied to the extent that the required coverage is provided by the Owners Association policy.

What Lender requires as a condition of this waiver can change during the term of the loan. Borrower shall give Lender prompt notice of any lapse in required hazard insurance coverage provided by the master or blanket policy.

In the event of a distribution of hazard insurance proceeds in lieu of restoration or repair following a loss to the Property, or to common areas and facilities of the PUD, any proceeds payable to Borrower are hereby assigned and shall be paid to Lender. Lender shall apply the proceeds to the sums secured by the Security Instrument, whether or not then due, with the excess, if any, paid to Borrower.

C. Public Liability Insurance. Borrower shall take such actions as may be reasonable to insure that the Owners Association maintains a public liability insurance policy acceptable in form, amount, and extent of coverage to Lender.

D. Condemnation. The proceeds of any award or claim for damages, direct or consequential, payable to Borrower in connection with any condemnation or other taking of all or any part of the Property or the common areas and facilities of the PUD, or for any conveyance in lieu of condemnation, are hereby assigned and shall be paid to Lender. Such proceeds shall be applied by Lender to the sums secured by the Security Instrument as provided in Uniform Covenant 9.


UNOFFICIAL COPY

DOC ID #: 00015064885901007

E. Lender's Prior Consent. Borrower shall not, except after notice to Lender and with Lender's prior written consent, either partition or subdivide the Property or consent to: (i) the abandonment or termination of the PUD, except for abandonment or termination required by law in the case of substantial destruction by fire or other casualty or in the case of a taking by condemnation or eminent domain; (ii) any amendment to any provision of the "Constituent Documents" if the provision is for the express benefit of Lender; (iii) termination of professional management and assumption of self-management of the Owners Association; or (iv) any action which would have the effect of rendering the public liability insurance coverage maintained by the Owners Association unacceptable to Lender.

F. Remedies. If Borrower does not pay PUD dues and assessments when due, then Lender may pay them. Any amounts disbursed by Lender under this paragraph F shall become additional debt of Borrower secured by the Security Instrument. Unless Borrower and Lender agree to other terms of payment, these amounts shall bear interest from the date of disbursement at the Note rate and shall be payable, with interest, upon notice from Lender to Borrower requesting payment.

BY SIGNING BELOW, Borrower accepts and agrees to the terms and covenants contained in this PUD Rider.



JAMIL D. BAYRAM (Seal)
- Borrower

(Seal)
- Borrower

(Seal)
- Borrower

(Seal)
- Borrower