


UNOFFICIAL COPY



0703704002

RECORDING REQUESTED BY AND WHEN RECORDED MAIL TO:

Wells Fargo Home Mortgage- Final Document
1000 Blue Gentian Road
Eagan, MN 55121
Attn: MAC # X9999-01M



Doc#: 0703704002 Fee: \$26.50
Eugene "Gene" Moore RHSP Fee: \$10.00
Cook County Recorder of Deeds
Date: 02/06/2007 08:18 AM Pg: 1 of 2

Loan #: 0046460879
Prepared By: LAUREL JORGENSEN
MIN #:
MERS Phone: 1-888-679-6377

Space Above this Line for County Recorder

Assignment of Mortgage

FOR VALUE RECEIVED, the undersigned hereby grants, assigns and transfers to:

Wells Fargo Bank, N.A., successor by merger to Wells Fargo Home Mortgage, Inc.
1000 Blue Gentian Rd - X9999-01M, Eagan, MN 55121-7700

all beneficial interest under that certain Mortgage dated: August 31, 2004
executed by: ERNEST GUTIERREZ and PAUL H GUTIERREZ, Trustor

Beneficiary: MBC Mortgage Corp.

and recorded as Instrument No. 0425447174 on September 10, 2004 in Book:
Page: , of Official Records in the County Recorder's office of Cook County
IL , describing land therein as:

LEGAL DESCRIPTION AS SHOWN AND/OR ATTACHED TO THE MORTGAGE REFERRED TO HEREIN.


Pin or Tax ID #: Loan Amount: \$175,239.00
Property Address: 14511 SHORT STREET, POSEN, IL 60469

TOGETHER with the note or notes therein described or referred to, the money due and to become due thereon with interest, and all rights accrued or to accrue under said Mortgage.

MBC Mortgage Corp.

Dated: December 15, 2006

State of Minnesota) ss.
County of



GEORGIANA RICE
Vice President Loan Documentation, Wells Fargo Bank,
N.A. - Attorney in Fact for MBC Mortgage Corp.


On December 15, 2006

before me

personally appeared GEORGIANA RICE, Vice President Loan Documentation, Wells Fargo Bank, N.A., known to me (or proved to me on the basis of satisfactory evidence) to be the person(s) whose name(s) is/are subscribed to the within instrument and acknowledged to me that he/she/they executed the same in

his/her/their authorized capacity(ies), entity upon behalf of which the person(s) acted, executed the instrument.
WITNESS my hand and official seal.

(Seal)



SY
K2
SN
M
16/18

UNOFFICIAL COPY

LOTS 6, 7 AND THE NORTH 1/2 OF LOT 8 IN BLOCK 5 IN REXFORD AND BELLAMY'S ADDITION TO HARVEY, SAID ADDITION BEING A SUBDIVISION OF THE NORTH FRACTIONAL 1/2 OF SECTION 7 NORTH OF THE INDIAN BOUNDARY LINE, TOWNSHIP 36 NORTH, RANGE 14, EAST OF THE THIRD PRINCIPAL MERIDIAN ALSO OF THE NORTHWEST FRACTIONAL 1/4 OF SECTION 7, AFORESAID LYING SOUTH OF THE INDIAN BOUNDARY LINE AND SOUTHWESTERLY OF THE GRAND TRUNK RAILROAD RIGHT OF WAY, MAP THEREOF RECORDED JUNE 27, 1892 AS DOCUMENT NO. 1690854 IN BOOK 55 OF PLATS, PAGE 33, IN COOK COUNTY, ILLINOIS.

Parcel ID Number: 29-07-112-006-0000, 29-07-112-007-0000

Property of Cook County Clerk's Office