

UNOFFICIAL COPY



Doc#: 0704410006 Fee: \$34.50
Eugene "Gene" Moore RHSP Fee: \$10.00
Cook County Recorder of Deeds
Date: 02/13/2007 09:33 AM Pg: 1 of 6

THIS DOCUMENT PREPARED BY AND
UPON RECORDATION RETURN TO:
VANESSA ORTA, ESQ.
ANDERSON, McCOY & ORTA, P.C.
100 North Broadway, Suite 2600
Oklahoma City, Oklahoma 73102
Telephone: 888-236-0007
AMO File No. 1214.006
7990
06-3068

Cook County, Illinois
PIN: 08-08-403-021

**ASSIGNMENT OF MORTGAGE, ASSIGNMENT OF LEASES AND RENTS,
SECURITY AGREEMENT AND FIXTURE FILING
AND
ASSIGNMENT OF ASSIGNMENT OF LEASES AND RENTS**

KNOW THAT

COUNTRYWIDE COMMERCIAL REAL ESTATE FINANCE, INC., a California corporation, having an address of 4500 Park Granada, Calabasas, CA 91302, ("Assignor"),

For valuable consideration paid by:

LASALLE BANK NATIONAL ASSOCIATION, AS TRUSTEE FOR THE REGISTERED HOLDERS OF ML-CFC COMMERCIAL MORTGAGE TRUST 2006-4, COMMERCIAL MORTGAGE PASS-THROUGH CERTIFICATES, SERIES 2006-4, having an address of 135 S. LaSalle Street, Suite 1640, Chicago, IL 60603, ("Assignee"),

the receipt and sufficiency of which is hereby acknowledged, Assignor does hereby grant, bargain, sell, convey, assign, transfer, and set over, without recourse, representation and warranty, except as set forth in that certain related Mortgage Loan Purchase Agreement all of Assignor's right, title and interest, of any kind whatsoever, including that of mortgagee, beneficiary, payee, assignee or secured party (as the case may be), in and to the following:

Mortgage, Assignment of Leases and Rents, Security Agreement and Fixture Filing dated September 25, 2006 by YPI 1600 Corporate Center, LLC, a Delaware limited liability company ("Borrower") to Assignor and recorded September 28, 2006, as Document Number 0627122109, with the Cook County Recorder, Illinois ("County Recorder"), as affected by that certain Amended and Restated Mortgage, Assignment of Leases and Rents, Security Agreement and Fixture Filing dated November 8, 2006, by Borrower

50
May
pg 6
H

UNOFFICIAL COPY

and Assignor, and recorded November 16, 2006 as Document Number 0632034070, with said County Recorder; and

Assignment of Leases and Rents dated September 25, 2006 by Borrower to Assignor and recorded September 28, 2006, as Document Number 0627122110, with said County Recorder, as affected by that certain Amended and Restated Assignment of Leases and Rents dated November 8, 2006, by Borrower and Assignor, and recorded November 16, 2006 as Document Number 0632034071, with said County Recorder;

covering the premises more specifically described on EXHIBIT "A";

TO HAVE AND TO HOLD the same unto the Assignee and to the successors, legal representatives and assigns of the Assignee forever.


IN WITNESS WHEREOF, the Assignor has caused these presents to be effective as of December 12, 2006.

(The remainder of this page has been intentionally left blank.)

Property of Cook County Clerk's Office

UNOFFICIAL COPY

COUNTRYWIDE COMMERCIAL REAL
ESTATE FINANCE, INC., a California
corporation


By: 
Name: Marlyn A. Marincas
Title: Senior Vice President

STATE OF CALIFORNIA)
)
COUNTY OF LOS ANGELES)


On the 12 day of December, 2006, before me, Jacqueline S. Ensalaco, a Notary Public in and for said state, personally appeared, Marlyn A. Marincas, personally known to me or proved to me on the basis of satisfactory evidence to be the person whose name is subscribed to the within instrument and acknowledged to me that she executed the same in her authorized capacity, and that by her signature on the instrument the person, or the entity upon behalf of which the person acted, executed the instrument, and that such individual made such appearance before the undersigned, in the City of Calabasas, County of Los Angeles, California.

WITNESS my hand and official seal.

[SEAL]


Jacqueline S. Ensalaco, Notary Public

My Commission Expires:



UNOFFICIAL COPY

EXHIBIT A

Description of the Property

File No.: NCS-220715-CHI2

Legal Description:

Parcel 1:

That part of Lots 2 and 4 in 58-62 Venture Subdivision of part of Sections 8 and 9, Township 41 North, Range 11, East of the Third Principal Meridian, according to the Plat thereof recorded March 2, 1970 as document number 21092384, described as follows:

Beginning at the Southeast corner of said Lot 4 (the West line of said Lot 4 having an assumed bearing of North 00 degrees 17 minutes 57 seconds West for this legal description); thence North 89 degrees 51 minutes 05 seconds West, along the South line of said Lots 2 and 4, 334.79 feet to an angle point in the South line of said Lot 2; thence South 88 degrees 15 minutes 10 seconds West, along the south line of said Lot 2, 145.03 feet to an intersection with a line 17.0 feet, as measured at right angles, East of and parallel with the West line of said Lots 2 and 4; thence North 00 degrees 17 minutes 57 seconds West, along said last described parallel line, being the East line of Wilke Road as widened, 1128.93 feet; thence North 89 degrees 42 minutes 03 seconds East, 137.0 feet; South 00 degrees 17 minutes 57 seconds East, 159.65 feet; thence South 50 degrees 40 minutes 22 seconds East, 149.69 feet; thence South 00 degrees 17 minutes 57 seconds East, 19.37 feet; thence North 89 degrees 42 minutes 03 seconds East, 227.47 feet, to a point on the East line of said Lot 4, 853.38 feet, as measured along said East line, North of the Southeast corner of said Lot 4; thence South 00 degrees 17 minutes 57 seconds East, along the East line of said Lot 4, 853.38 feet to the point of beginning in Cook County, Illinois.

Parcel 2:

Easement for the benefit of Parcel 1 as set forth in and created by Agreement and Declaration of Covenants and Easement recorded as document number 86214935, for ingress and egress, support, utility and service easements, parking easements, parking and encroachment easement over the following described property;

Lots 2 and 4 in 58-62 Venture Subdivision of part of Sections 8 and 9, Township 41 North, Range 11, East of the Third Principal Meridian, (except the West 17.0 feet of said Lots, as measured at right angles), and except that part of Lot 4 described as follows:

Beginning at the most Northerly corner of Lot 4; thence South 12 degrees 10

UNOFFICIAL COPY

minutes 10 seconds West, 271.97 feet to a point being 297.66 feet Easterly if the Southwest corner of Lot 6 in said 58-62 Venture Subdivision; thence continuously South 12 degrees 10 minutes 10 seconds West, a distance of 20.03 feet; thence South 64 degrees 18 minutes 39 seconds East, 123.39 feet; thence North 21 degrees 25 minutes 20 seconds East, a distance of 297.37 feet, to a point in the Northeasterly line of Lot 4 in said 58-62 Venture Subdivision, said line being an arc of a circle convex Northeasterly and having a radius of 2814.79 feet; thence Northwesterly along said arc for a distance of 170.02 feet to the place of beginning, and except the North 113.86 feet, measured at right angles to the North line of Lot 4, of the East 214.73 feet of the West 231.73 feet; measured at right angles, of Lot 4 and except that part of Lot 4 described as follows: The West line of said Lot 4 is due North-South for the following courses; beginning at a point in the West line of Lot 4 aforesaid, 114 feet South of the Northwest corner thereof; thence South 87 degrees 07 minutes East, a distance of 232.02 feet; thence due South, a distance of 120 feet; thence North 87 degrees 07 minutes West, a distance of 232.02 feet to said West line of Lot 4; thence due North on said line, a distance of 120 feet to the point of beginning,

(Excepting therefrom:

That part of Lots 2 and 4 in 58-62 Venture Subdivision of part of Sections 8 and 9, Township 41 North, Range 11, East of the Third Principal Meridian, according to the Plat thereof recorded March 2, 1970 as document number 21092384, described as follows:

Beginning at the Southeast corner of said Lot 4 (the West line of said Lot 4 having an assumed bearing of North 00 degrees 17 minutes 57 seconds West for this legal description); thence North 89 degrees 51 minutes 05 seconds West, along the South line of said Lots 2 and 4, 334.79 feet to an angle point in the South line of said lot 2; thence South 88 degrees 15 minutes 10 seconds West, along the South line of said Lot 2, 145.03 feet to an intersection with a line 17.0 feet, as measured at right angles, East of and parallel with the West line of said Lots 2 and 4; thence North 00 degrees 17 minutes 57 seconds West, along said last described parallel line, being the East line of Wilke Road as widened, 1128.93 feet; thence North 89 degrees 42 minutes 03 seconds East, 137.0 feet; thence South 00 degrees 17 minutes 57 seconds East, 159.65 feet; thence South 50 degrees 40 minutes 22 seconds East, 149.69 feet; thence South 00 degrees 17 minutes 57 seconds East, 19.37 feet; thence North 89 degrees 42 minutes 03 seconds East, 227.47 feet to a point on the East line of said Lot 4, 853.38 feet, as measured along said East line, North of the Southeast corner of said Lot 4; thence South 00 degrees 17 minutes 57 seconds East, along the East line of said Lot 4, 853.38 feet to the point of beginning), in Cook County, Illinois.

UNOFFICIAL COPY

Parcel 3:

A permanent and perpetual non-exclusive easement as created in Agreement Regarding Extinguishment, Release and Regrant of Easements, Covenants and Restrictions made by Chicago Title and Trust Company, as Trustee under Trust Agreement dated November 2, 1970 and known as Trust Number 56088 recorded April 30, 1986 as document number 86170066, for the benefit of Parcel 1 for the purposes of constructing, operating, using, maintaining, removing, replacing and repairing same, in, upon, across, over and under that portion of Parcel A as described in said easement agreement.

Property of Cook County Clerk's Office