

UNOFFICIAL COPY

WARRANTY DEED

ILLINOIS STATUTORY
(Individual to Individual)

MAIL TO:

BARRIE M. YACHER
221 N. LASALLE ST.
SUITE 1700
CHICAGO, IL 60601

NAME & ADDRESS OF TAXPAYER:

Channon Holloway
641 E 194th
Glenwood IL 60425



Doc#: 0706805131 Fee: \$28.00
Eugene "Gene" Moore RHSP Fee: \$10.00
Cook County Recorder of Deeds
Date: 03/09/2007 12:22 PM Pg: 1 of 3

RECORDER'S STAMP

Wendy Hamilton Fields Vaughn, Gayle Jean Perry, Leah Fields,
Richard Lynn Fields, Courtney Wayne Fields and Victor Boyd Fields
THE GRANTOR(S) (The only surviving heirs of Betty J. Fields) *

of the _____ of _____ County of _____ State of _____
for and in consideration of Ten (\$10.00) DOLLARS
and other good and valuable considerations in hand paid,

CONVEY(S) AND WARRANT(S) to Channon HOLLOWAY

(GRANTEES' ADDRESS) 3907 WEST 124TH STREET
of the City of Alsip County of Cook State of Illinois

all interest in the following described real estate situated in the County of COOK, in the State of Illinois,
to wit:

See attached legal description.

FAT @ Books of deeds

* THIS IS NOT HOMESTEAD REAL ESTATE AS
TO WENDY HAMILTON FIELDS VAUGHN (DIVORCED)
GAYLE JEAN PERRY (MARRIED TO NAPoleon PERRY JR)
LEAH FIELDS (NEVER MARRIED); RICHARD LYNN PERRY
(married to Renee Fields) Courtney Wayne Fields
(married to Michelle Fields and Victor Boyd Fields
(married to Neshy Fields)

NOTE: If complete legal cannot fit in this space, leave blank and attach a
separate 8.5" x 11" sheet with a minimum of .5" clear margin on all sides.

3R

hereby releasing and waiving all rights under and by virtue of the Homestead Exemption Laws of the State of Illinois.

Permanent Index Number(s): 32-11-108-029-1009 and 32-11-108-029-1046

Property Address: Units 641 and G-10, 641 -194th Street, Glenwood, Illinois

Dated this 27th day of December, 2006
x Wendy Hamilton Fields Vaughn (Wendy Hamilton Fields Vaughn)
x Gayle Jean Perry (Gayle Jean Perry)
x Leah Fields (Leah Fields)
x Courtney Wayne Fields (Courtney Wayne Fields)
x Richard Lynn Fields (Richard Lynn Fields)
x Victor Boyd Fields (Victor Boyd Fields)

NOTE: PLEASE TYPE OR PRINT NAME BELOW ALL SIGNATURES

COMPLIMENTS OF Chicago Title Insurance Company

12/27/2006 15:12 13123326452

STATE OF ILLINOIS
County of RIVERSIDE

UNOFFICIAL COPY

PRITI B. PATEL

I, the undersigned, a Notary Public in and for said County, in the State aforesaid, CERTIFY THAT RICHARD LYNN FIELDS AND VICTOR BOYD FIELDS

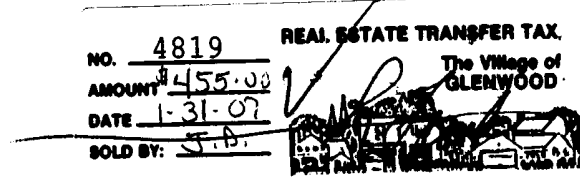

personally known to me to be the same person S whose names ARE subscribed to the foregoing instrument, appeared before me this day in person, and acknowledged that (he) signed, sealed and delivered the instrument as HIS free and voluntary act, for the uses and purposes therein set forth, including the release and waiver of the right of homestead.

Given under my hand and notarial seal, this 27 day of DECEMBER, 19 2006.

My commission expires on 17 APRIL, 2009, 1909.

Priti B. Patel

Notary Public



COUNTY - ILLINOIS TRANSFER STAMP

* If Grantor is also Grantee you may want to strike Release & Waiver of Homestead Rights.





NAME and ADDRESS OF PREPARER:

KENT NOVIT
100 N. URSULE ST
SUITE 1010
CHICAGO, IL 60602

EXEMPT UNDER PROVISIONS OF PARAGRAPH
SECTION 4,
REAL ESTATE TRANSFER ACT
DATE: _____

Signature of Buyer, Seller or Representative

** This conveyance must contain the name and address of the Grantee for tax billing purposes: (55 ILCS 5/3-5020) and name and address of the person preparing the instrument: (55 ILCS 5/3-5022).



TO

FROM

Statutory (Illinois)
(Individual to Individual)

WARRANTY DEED

UNOFFICIAL COPY

Legal Description:

UNIT 641 AND UNIT G-10 AS DELINEATED ON THE SURVEY OF THE FOLLOWING DESCRIBED PARCEL OF REAL ESTATE (HEREINAFTER REFERRED TO AS "PARCEL"): OUTLOT "A" IN BROOKWOOD POINT NO. 4 (BEING A SUBDIVISION OF PART OF THE NORTH WEST 1/4 OF SECTION 11, TOWNSHIP 35 NORTH, RANGE 14 EAST OF THE THIRD PRINCIPAL MERIDIAN, IN COOK COUNTY, ILLINOIS. ALSO THAT PART OF OUTLOT "B" IN BROOKWOOD POINT NO. 4 SUBDIVISION AFORESAID BOUNDED AND DESCRIBED AS FOLLOWS: BEGINNING AT THE MOST NORTHERLY CORNER OF SAID OUTLOT "B" THENCE SOUTH 62 DEGREES 30 MINUTES 00 SECONDS EAST ON THE NORTHERLY LINE OF SAID LOT "B" A OF 274.00 FEET; THENCE SOUTH 27 DEGREES 30 MINUTES 00 SECONDS WEST ON A LINE 215.50 FEET NORTHWESTERLY OF AND PARALLEL WITH THE EASTERLY LINE OF SAID OUTLOT "B", A DISTANCE OF 95.00 FEET; THENCE NORTH 62 DEGREES 20 MINUTES 00 SECOND WEST ON A LINE 95.00 FEET SOUTHWESTERLY OF AND PARALLEL WITH THE NORTHERLY LINE OF SAID OUTLOT "B", A DISTANCE OF 107.00 FEET; THENCE SOUTH 20 DEGREES 58 MINUTES 03 SECONDS WEST ON A LINE PERPENDICULAR OF THE SOUTHERLY LINE OF SAID OUTLOT "B", A DISTANCE OF 151.80 FEET TO A POINT ON THE SOUTHERLY LINE OF OUTLOT "B" AFORESAID (SAID LINE ALSO BEING THE NORTHERLY RIGHT) OF WAY LINE OF GLENWOOD-DYER ROAD AS HERETOFORE DEDICATED BY DOCUMENT NO. 10123550); THENCE NORTH 69 DEGREES 01 MINUTES 55 SECONDS WEST ON THE LAST DESCRIBED LINE; A DISTANCE OF 94.57 FEET TO THE SOUTH WEST CORNER OF SAID OUTLOT "B"; THENCE (THE FOLLOWING TWO COURSES BEING ON THE WESTERLY LINE OF SAID OUTLOT "B") NORTH 00 DEGREES 0 MINUTES 00 SECONDS EAST A DISTANCE OF 190.46 FEET; THENCE NORTH 27 DEGREES 30 MINUTES 00 SECONDS EAST, A DISTANCE OF 82.30 FEET TO THE POINT OF BEGINNING, IN COOK COUNTY, ILLINOIS, WHICH SURVEY IS ATTACHED AS EXHIBIT "B" TO THE DECLARATION OF CONDOMINIUM OWNERSHIP MADE BY SOUTH HOLLAND TRUST AND SAVINGS BANK, AS TRUSTEE UNDER TRUST AGREEMENT DATED APRIL 10, 1973 AND KNOWN AS TRUST NUMBER 2091, RECORDED IN THE OFFICE OF THE RECORDER OF DEEDS OF COOK COUNTY, ILLINOIS, ON NOVEMBER 8, 1973 AS DOCUMENT NUMBER 22539890 AND AMENDED BY DOCUMENT TO SURVEY RECORDED JANUARY 10, 1974 AS DOCUMENT 22591540 TOGETHER WITH AN UNDIVIDED 2.6717 PER CENT INTEREST IN SAID PARCEL (EXCEPTING FROM SAID PARCEL ALL THE PROPERTY AND SPACE COMPRISING ALL THE UNITS THEROF AS DEFINED AND SET FORTH IN SAID DECLARATION AND SURVEY) ALL IN COOK COUNTY, ILLINOIS.

Cook County Clerk's Office