

UNOFFICIAL COPY



Doc#: 0707139101 Fee: \$38.00
Eugene "Gene" Moore RHSP Fee: \$10.00
Cook County Recorder of Deeds
Date: 03/12/2007 01:42 PM Pg: 1 of 8

NO
ABS

1 of 3

MD

8369345

COLLINS

CTI

Property of Cook County Deeds Office SPECIAL WARRANTY DEED

THIS INDENTURE, made this 9th day of March 2007 between Near Loop Lofts, L.L.C., an Illinois limited liability company, created and existing under and by virtue of the laws of the State of Illinois and duly authorized to transact business in the State of Illinois, party of the first part, and KRM Properties, LLC, an Illinois limited liability company, created and existing under and by virtue of the laws of the State of Illinois and duly authorized to transact business in the State of Illinois, 1 High Point Drive, Hawthorne Woods, Illinois 60047, party of the second part;

WITNESSETH, that the said party of the first part, for and in consideration of the sum of TEN & 00/100 DOLLARS, and other good and valuable consideration in hand paid by the party of the second part, the receipt whereof is hereby acknowledged, and pursuant to authority of the members of said limited liability company, by these presents does **REUSE, RELEASE, ALIEN AND CONVEY** unto the said party of the second part, and to its heirs and assigns, FOREVER, all the following described land, situate in the County of Cook and State of Illinois known and described as follows, to wit,:

See Attached

SUBJECT TO: (a) covenants, conditions and restrictions of record; (b) private, public and utility easements and roads and highways, if any; (c) party wall rights and agreements, if any; (d) special taxes or assessments for improvements not yet completed; (e) any unconfirmed special tax or assessment; (f) installments not due at the date hereof of any special tax or assessment for improvements heretofore completed; (g) real estate taxes not yet due and payable; and (h) acts committed or suffered by Purchaser.

Permanent Real Estate Index Numbers: 17-08-408-015-0000

Addresses of Real Estate: 312 North May Street, Chicago, Illinois 60607

Box 334

SPGS


UNOFFICIAL COPY



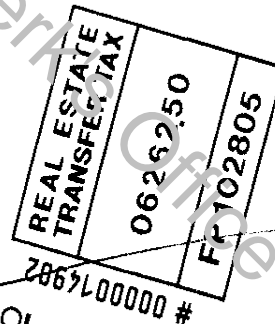


Together with all the singular and hereditaments and appurtenances thereunto belonging, or in anywise appertaining, and the reversion and reversions, remainder and remainders, rents, issues and profits thereof, and all the estate, right, title, interest, claim or demand whatsoever, of the said party of the first part, either in law or equity, of, in and to the above described premises, with the hereditaments and appurtenances: **TO HAVE AND TO HOLD** the said premises as above described, with the appurtenances, unto the said party of the second part, its heirs and assigns forever.

And the said party of the first part, for itself and its successors, does covenant, promise and agree, to and with said party of the second part, their heirs and assigns, that it has not done or suffered to be done, anything whereby the said premises hereby granted are, or may be, in any manner incumbered or charged, except as herein recited; and that the said premises, against all persons lawfully claiming, or to claim the same, by, through or under it, **WILL WARRANT AND FOREVER DEFEND.**

In Witness Whereof, said party of the first part has caused its name to be signed to these presents by its Manager, the day and year first above written.

Near Loop Lofts, L.L.C.,
an Illinois limited liability company

By: 
Lewis Kostiner, General Partner of
A & L Limited Partnership, Manager
of Near Loop Lofts, L.L.C.



UNOFFICIAL COPY

Legal Description for 312 N. May "Gallery 312"

PARCEL 1A: (BASEMENT FLOOR)

THAT PART OF LOTS 1, 4, 5, 8, 9, 12, 13 AND 16 IN THE SUBDIVISION OF BLOCK 11 IN CARPENTER'S ADDITION TO CHICAGO, IN THE SOUTHEAST 1/4 OF SECTION 8, TOWNSHIP 39 NORTH, RANGE 14, EAST OF THE THIRD PRINCIPAL MERIDIAN, BOUNDED AND DESCRIBED AS FOLLOWS:

BEGINNING AT THE SOUTHWEST CORNER OF SAID LOT 16, THENCE NORTH 00 DEGREES 18 MINUTES 05 SECONDS EAST ALONG THE WEST LINE OF LOTS 16, 13, 12 AND 9 AFORESAID (BEING ALSO THE EAST LINE OF A NORTH-SOUTH 10.5 FOOT PUBLIC ALLEY) 69.69 FEET TO A POINT ON THE WEST LINE OF SAID LOT 9, SAID POINT BEING 120.45 FEET (AS MEASURED ALONG THE WEST LINE OF THE AFORESAID LOTS) SOUTH OF THE NORTHWEST CORNER OF LOT 1 AFORESAID; THENCE SOUTH 89 DEGREES 32 MINUTES 08 SECONDS EAST 16.25 FEET; THENCE SOUTH 00 DEGREES 27 MINUTES 52 SECONDS WEST PERPENDICULAR TO THE LAST DESCRIBED LINE, 69.71 FEET TO A POINT ON THE SOUTH LINE OF LOT 16 AFORESAID; THENCE NORTH 89 DEGREES 24 MINUTES 29 SECONDS WEST ALONG SAID SOUTH LINE (BEING ALSO THE NORTH LINE OF AN EAST-WEST 10 FOOT PUBLIC ALLEY) 16.05 FEET TO THE HEREINABOVE DESIGNATED POINT OF BEGINNING;

SAID PARCEL HAVING AS A LOWER LIMIT A HORIZONTAL PLANE OF ELEVATION 7.23 FEET ABOVE THE CHICAGO CITY DATUM AND HAVING AS AN UPPER LIMIT A HORIZONTAL PLANE OF ELEVATION 17.58 FEET ABOVE THE CHICAGO CITY DATUM, ALL IN COOK COUNTY, ILLINOIS.

PARCEL A2: (BASEMENT FLOOR)

THAT PART OF LOTS 1, 4, 5, 8, 9, 12, 13 AND 16 IN THE SUBDIVISION OF BLOCK 11 IN CARPENTER'S ADDITION TO CHICAGO, IN THE SOUTHEAST 1/4 OF SECTION 8, TOWNSHIP 39 NORTH, RANGE 14, EAST OF THE THIRD PRINCIPAL MERIDIAN, BOUNDED AND DESCRIBED AS FOLLOWS:

COMMENCING AT THE SOUTHWEST CORNER OF SAID LOT 16, THENCE NORTH 00 DEGREES 18 MINUTES 05 SECONDS EAST ALONG THE WEST LINE OF LOTS 16, 13, 12 AND 9 AFORESAID (BEING ALSO THE EAST LINE OF A NORTH-SOUTH 10.5 FOOT PUBLIC ALLEY) 69.69 FEET TO THE POINT OF BEGINNING OF THE FOLLOWING DESCRIBED PARCEL; THENCE NORTH 00 DEGREES 18 MINUTES 05 SECONDS EAST ALONG THE WEST LINE OF LOTS 9, 8 AND 5 AFORESAID, 47.87 FEET TO A POINT, SAID POINT BEING 72.58 FEET (AS MEASURED ALONG SAID WEST LINE) SOUTH OF THE NORTHWEST CORNER OF LOT 1 AFORESAID; THENCE SOUTH 89 DEGREES 32 MINUTES 08 SECONDS EAST 59.80 FEET; THENCE SOUTH 00 DEGREES 27 MINUTES

UNOFFICIAL COPY

52 SECONDS WEST PERPENDICULAR TO THE LAST DESCRIBED LINE 29.31 FEET; THENCE NORTH 89 DEGREES 32 MINUTES 08 SECONDS WEST 0.19 FEET; THENCE SOUTH 00 DEGREES 27 MINUTES 52 SECONDS WEST 18.57 FEET; THENCE NORTH 89 DEGREES 32 MINUTES 08 SECONDS WEST 58.58 FEET TO THE HEREINABOVE DESIGNATED POINT OF BEGINNING;

SAID PARCEL HAVING AS A LOWER LIMIT A HORIZONTAL PLANE OF ELEVATION 7.23 FEET ABOVE THE CHICAGO CITY DATUM AND HAVING AS AN UPPER LIMIT A HORIZONTAL PLANE OF ELEVATION 18.70 FEET ABOVE THE CHICAGO CITY DATUM, ALL IN COOK COUNTY, ILLINOIS.

PARCEL A3: (BASEMENT FLOOR)

THAT PART OF LOTS 1, 4, 5, 8, 9, 12, 13 AND 16 IN THE SUBDIVISION OF BLOCK 11 IN CARPENTER'S ADDITION TO CHICAGO, IN THE SOUTHEAST 1/4 OF SECTION 8, TOWNSHIP 39 NORTH, RANGE 14, EAST OF THE THIRD PRINCIPAL MERIDIAN, BOUNDED AND DESCRIBED AS FOLLOWS:

COMMENCING AT THE SOUTHWEST CORNER OF SAID LOT 16, THENCE NORTH 00 DEGREES 18 MINUTES 05 SECONDS EAST ALONG THE WEST LINE OF LOTS 16, 13, 12 AND 9 AFORESAID (BEING ALSO THE EAST LINE OF A NORTH-SOUTH 10.5 FOOT PUBLIC ALLEY) 69.69 FEET TO A POINT SAID POINT BEING 120.45 FEET (AS MEASURED ALONG THE WEST LINE OF THE AFORESAID LOTS) SOUTH OF THE NORTHWEST CORNER OF LOT 1 AFORESAID; THENCE SOUTH 89 DEGREES 32 MINUTES 08 SECONDS EAST 16.25 FEET TO THE POINT OF BEGINNING OF THE FOLLOWING DESCRIBED PARCEL; THENCE CONTINUING SOUTH 89 DEGREES 32 MINUTES 08 SECONDS EAST 34.90 FEET; THENCE SOUTH 00 DEGREES 27 MINUTES 52 SECONDS WEST PERPENDICULAR TO THE LAST DESCRIBED LINE 8.52 FEET; THENCE NORTH 89 DEGREES 32 MINUTES 08 SECONDS WEST 9.98 FEET; THENCE SOUTH 00 DEGREES 27 MINUTES 52 SECONDS WEST 11.11 FEET; THENCE NORTH 89 DEGREES 32 MINUTES 08 SECONDS WEST 1.03 FEET; THENCE SOUTH 00 DEGREES 27 MINUTES 52 SECONDS WEST PERPENDICULAR TO THE LAST DESCRIBED LINE 10.83 FEET; THENCE NORTH 89 DEGREES 32 MINUTES 08 SECONDS WEST 13.46 FEET; THENCE SOUTH 00 DEGREES 27 MINUTES 52 SECONDS WEST 39.29 FEET TO A POINT ON THE SOUTH LINE OF LOT 16 AFORESAID; THENCE NORTH 89 DEGREES 24 MINUTES 29 SECONDS WEST ALONG SAID SOUTH LINE (BEING ALSO THE NORTH LINE OF AN EAST-WEST 10 FOOT PUBLIC ALLEY) 10.43 FEET TO A POINT ON SAID LINE SAID POINT BEING 16.05 (AS MEASURED ALONG SAID SOUTH LINE) EAST OF THE SOUTHWEST CORNER THEREOF; THENCE NORTH 00 DEGREES 27 MINUTES 52 SECONDS EAST 69.72 FEET TO THE HEREINABOVE DESIGNATED POINT OF BEGINNING;

SAID PARCEL HAVING AS A LOWER LIMIT A HORIZONTAL PLANE OF ELEVATION 6.54 FEET ABOVE THE CHICAGO CITY DATUM AND HAVING AS AN UPPER LIMIT A HORIZONTAL PLANE OF ELEVATION 17.58 FEET ABOVE THE CHICAGO CITY DATUM, ALL IN COOK COUNTY, ILLINOIS.

UNOFFICIAL COPY

PARCEL A4: (BASEMENT FLOOR)

THAT PART OF LOTS 1, 4, 5, 8, 9, 12, 13 AND 16 IN THE SUBDIVISION OF BLOCK 11 IN CARPENTER'S ADDITION TO CHICAGO, IN THE SOUTHEAST 1/4 OF SECTION 8, TOWNSHIP 39 NORTH, RANGE 14, EAST OF THE THIRD PRINCIPAL MERIDIAN, BOUNDED AND DESCRIBED AS FOLLOWS:

COMMENCING AT THE SOUTHEAST CORNER OF SAID LOT 16, THENCE NORTH 89 DEGREES 24 MINUTES 29 SECONDS WEST ALONG SAID SOUTH LINE (BEING ALSO THE NORTH LINE OF AN EAST-WEST 10 FOOT PUBLIC ALLEY) 38.99 FEET; THENCE NORTH 00 DEGREES 35 MINUTES 31 SECONDS EAST PERPENDICULAR TO THE LAST DESCRIBED LINE 37.25 FEET TO THE POINT OF BEGINNING OF THE FOLLOWING DESCRIBED PARCEL; THENCE NORTH 89 DEGREES 32 MINUTES 08 SECONDS WEST 12.92 FEET TO A POINT BEING 37.23 FEET (AS MEASURED PERPENDICULARLY) NORTH OF THE SOUTH LINE OF LOT 16 AFORESAID; THENCE NORTH 00 DEGREES 27 MINUTES 52 SECONDS EAST, PERPENDICULAR TO THE LAST DESCRIBED LINE 18.34 FEET; THENCE SOUTH 89 DEGREES 32 MINUTES 08 SECONDS EAST 12.92 FEET TO A POINT BEING 38.80 FEET (AS MEASURED PERPENDICULARLY) WEST OF THE EAST LINE OF LOT 12 AFORESAID; THENCE SOUTH 00 DEGREES 27 MINUTES 52 SECONDS WEST 18.34 FEET TO THE HEREINABOVE DESIGNATED POINT OF BEGINNING;

SAID PARCEL HAVING AS A LOWER LIMIT A HORIZONTAL PLANE OF ELEVATION 6.51 FEET ABOVE THE CHICAGO CITY DATUM AND HAVING AS AN UPPER LIMIT A HORIZONTAL PLANE OF ELEVATION 18.09 FEET ABOVE THE CHICAGO CITY DATUM, ALL IN COOK COUNTY, ILLINOIS.

PARCEL A5: (BASEMENT FLOOR)

THAT PART OF LOTS 1, 4, 5, 8, 9, 12, 13 AND 16 IN THE SUBDIVISION OF BLOCK 11 IN CARPENTER'S ADDITION TO CHICAGO, IN THE SOUTHEAST 1/4 OF SECTION 8, TOWNSHIP 39 NORTH, RANGE 14, EAST OF THE THIRD PRINCIPAL MERIDIAN, BOUNDED AND DESCRIBED AS FOLLOWS:

COMMENCING AT THE SOUTHEAST CORNER OF SAID LOT 16 THENCE NORTH 00 DEGREES 21 MINUTES 25 SECONDS EAST ALONG THE EAST LINE OF LOTS 16, 13 AND 12 AFORESAID 53.00 FEET TO A POINT ON THE EAST LINE OF SAID LOT 12 SAID POINT BEING THE POINT OF BEGINNING OF THE FOLLOWING DESCRIBED PARCEL; THENCE NORTH 89 DEGREES 32 MINUTES 08 SECONDS WEST 31.99 FEET TO A POINT, SAID POINT BEING 52.99 FEET (AS MEASURED PERPENDICULARLY) NORTH OF THE SOUTH LINE OF LOT 16 AFORESAID; THENCE NORTH 00 DEGREES 27 MINUTES 52 SECONDS EAST, PERPENDICULAR TO THE LAST DESCRIBED LINE 9.58 FEET; THENCE SOUTH 89 DEGREES 32 MINUTES 08 SECONDS EAST 18.95 FEET; THENCE NORTH 00 DEGREES 27 MINUTES 52 SECONDS EAST 7.80 FEET; THENCE SOUTH 89 DEGREES 32 MINUTES 08 SECONDS EAST, 13.00 FEET TO A POINT ON THE EAST LINE OF LOT 9 AFORESAID; THENCE SOUTH 00 DEGREES 21 MINUTES 25

UNOFFICIAL COPY

SECONDS WEST ALONG THE EAST LINE OF LOTS 9 AND 12 AFORESAID BEING ALSO THE WEST LINE OF NORTH MAY STREET 17.38 FEET TO THE HEREINABOVE DESIGNATED POINT OF BEGINNING;

SAID PARCEL HAVING AS A LOWER LIMIT A HORIZONTAL PLANE OF ELEVATION 6.37 FEET ABOVE THE CHICAGO CITY DATUM AND HAVING AS AN UPPER LIMIT A HORIZONTAL PLANE OF ELEVATION 17.98 FEET ABOVE THE CHICAGO CITY DATUM, ALL IN COOK COUNTY, ILLINOIS.

PARCEL A7: (FIRST FLOOR)

THAT PART OF LOTS 1, 4, 5, 8, 9, 12, 13 AND 16 IN THE SUBDIVISION OF BLOCK 11 IN CARPENTER'S ADDITION TO CHICAGO, IN THE SOUTHEAST 1/4 OF SECTION 8, TOWNSHIP 39 NORTH, RANGE 14, EAST OF THE THIRD PRINCIPAL MERIDIAN, BOUNDED AND DESCRIBED AS FOLLOWS:

COMMENCING AT THE SOUTHWEST CORNER OF SAID LOT 16, THENCE NORTH 00 DEGREES 18 MINUTES 05 SECONDS EAST ALONG THE WEST LINE OF LOTS 16, 13, 12 AND 9 AFORESAID (BEING ALSO THE EAST LINE OF A NORTH-SOUTH 10.5 FOOT PUBLIC ALLEY) 68.80 FEET TO THE POINT OF BEGINNING OF THE FOLLOWING DESCRIBED PARCEL; THENCE NORTH 00 DEGREES 18 MINUTES 05 SECONDS EAST ALONG THE WEST LINE OF LOTS 9 AND 8 AFORESAID 48.29 FEET TO A POINT, SAID POINT BEING 73.05 FEET (AS MEASURED ALONG SAID WEST LINE) SOUTH OF THE NORTHWEST CORNER OF LOT 1 AFORESAID; THENCE SOUTH 89 DEGREES 32 MINUTES 08 SECONDS EAST 48.17 FEET; THENCE SOUTH 00 DEGREES 27 MINUTES 52 SECONDS WEST PERPENDICULAR TO THE LAST DESCRIBED LINE 5.97 FEET; THENCE SOUTH 89 DEGREES 32 MINUTES 08 SECONDS EAST 5.46 FEET; THENCE SOUTH 00 DEGREES 27 MINUTES 52 SECONDS WEST, 30.14 FEET; THENCE SOUTHEASTERLY 6.65 FEET ALONG THE ARC OF A CIRCLE, CONVEX TO THE SOUTHWEST HAVING A RADIUS OF 4.23 FEET AND WHOSE CHORD BEARS SOUTH 44 DEGREES 32 MINUTES 08 SECONDS EAST 5.99 FEET; THENCE SOUTH 89 DEGREES 32 MINUTES 08 SECONDS EAST 1.25 FEET; THENCE SOUTH 00 DEGREES 27 MINUTES 52 SECONDS WEST PERPENDICULAR TO THE LAST DESCRIBED LINE 7.94 FEET; THENCE NORTH 89 DEGREES 32 MINUTES 08 SECONDS WEST 59.00 FEET TO THE HEREINABOVE DESIGNATED POINT OF BEGINNING;

SAID PARCEL HAVING AS A LOWER LIMIT A HORIZONTAL PLANE OF ELEVATION 18.70 FEET ABOVE THE CHICAGO CITY DATUM AND HAVING AS AN UPPER LIMIT A HORIZONTAL PLANE OF ELEVATION 30.04 FEET ABOVE THE CHICAGO CITY DATUM, ALL IN COOK COUNTY, ILLINOIS.

UNOFFICIAL COPY

PARCEL 2: EASEMENTS FOR THE BENEFIT OF PARCELS A1, A2, A3, A4, A5 AND A7 AS CONTAINED IN ARTICLE 2 OF THE DECLARATION OF COVENANTS, CONDITIONS, RESTRICTIONS AND RECIPROCAL EASEMENTS FOR 312 NORTH MAY STREET, CHICAGO, ILLINOIS SEPTEMBER 19, 2000 AS DOCUMENT NUMBER 00730334, FOR THE FOLLOWING PURPOSES: SUPPORT AND MAINTENANCE OF THE COMMERCIAL PROPERTY; ACCESS TO, USE AND MAINTENANCE OF ALL FACILITIES LOCATED IN THE RESIDENTIAL PROPERTY SERVING THE COMMERCIAL PROPERTY; PERMITTED ENCROACHMENTS; USE OF COMMON WALLS, FLOORS AND CEILINGS; INGRESS AND EGRESS; ACCESS AND USE OF THE ELEVATORS; AND PEDESTRIAN AND VEHICULAR INGRESS AND EGRESS IN EMERGENCY SITUATIONS TO AND FROM, OVER, ON, ACROSS AND THROUGH THE RESIDENTIAL PROPERTY.

Property of Cook County Clerk's Office